




One of Oklahoma's New and Modern State Park Lodges.



Picnic areas are found throughout the State.



A three level interchange on Oklahoma's Interstate Highway System.



STATE TREE

STATE FLOWER



STATE BIRD



Colorful contrasts of scenic charm follow the seasons, beginning with Spring's fresh beauty, to Autumn's golden display.



Many Champions are found on Oklahoma's farms and ranches.



The State's progressive oil industry is known throughout the world.



There is an unusual freshness ever present in Oklahoma's vacation settings, be it lakes, mountains or playgrounds.



# OKLAHOMA



lots to do and see in



# OKLAHOMA ROAD MAP 1959

drive safely with pleasure through ...

# OKLAHOMA



STATE OF OKLAHOMA  
EXECUTIVE CHAMBERS  
OKLAHOMA CITY  
March, 1959

Dear Traveler:

OKLAHOMA HAS ROOM TO OPEN THE "FORGOTTEN" AND "UNDISCOVERED" AS WELL AS THE "FAMOUS" SPOTS THAT WILL INTEREST YOU. HOWEVER, THERE ARE MANY MORE SCENIC SPOTS IN THIS STATE AND I WOULD LIKE YOU TO VISIT THEM. YOU WILL NOT SEE AND FEEL A GREAT WORM OF THEM.

TO HELP DIRECT THE "FORGOTTEN" SPOTS, I HAVE LISTED THEM IN THIS MAP. I HAVE ALSO LISTED THE "FAMOUS" SPOTS IN THIS MAP. I HAVE ALSO LISTED THE "FAMOUS" SPOTS IN THIS MAP. I HAVE ALSO LISTED THE "FAMOUS" SPOTS IN THIS MAP.

Sincerely,  
Howard Edwards  
Governor

STATE HIGHWAY COMMISSION  
ROY J. TURNER, Chairman  
K. D. BAILEY, Vice Chairman  
W. E. ALFORD, Secretary  
J. C. KENNEDY, Member  
G. H. BITTLE, Acting Director  
W. A. "JACK" BELL, Member  
GENE GRUBITZ, JR., Member  
JOHN B. DOOLIN, Member  
HAROLD C. STUART, Member



OFFICIAL OKLAHOMA STATE HIGHWAY MAP FOR FREE DISTRIBUTION

OKLAHOMA HIGHWAY MAP 1959