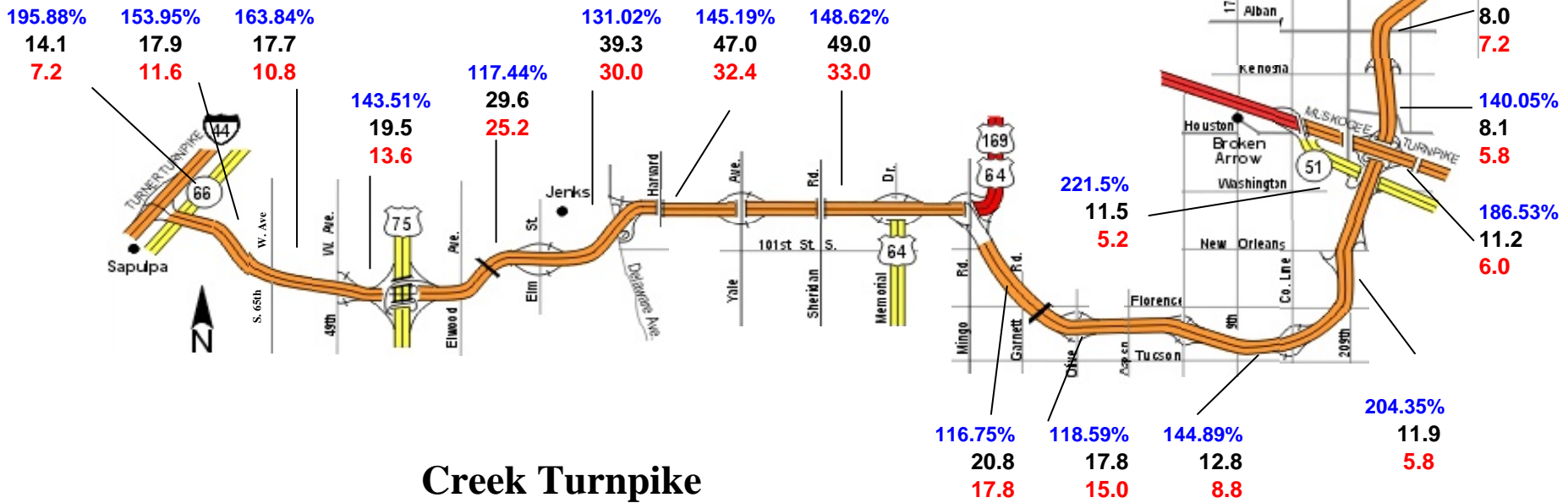
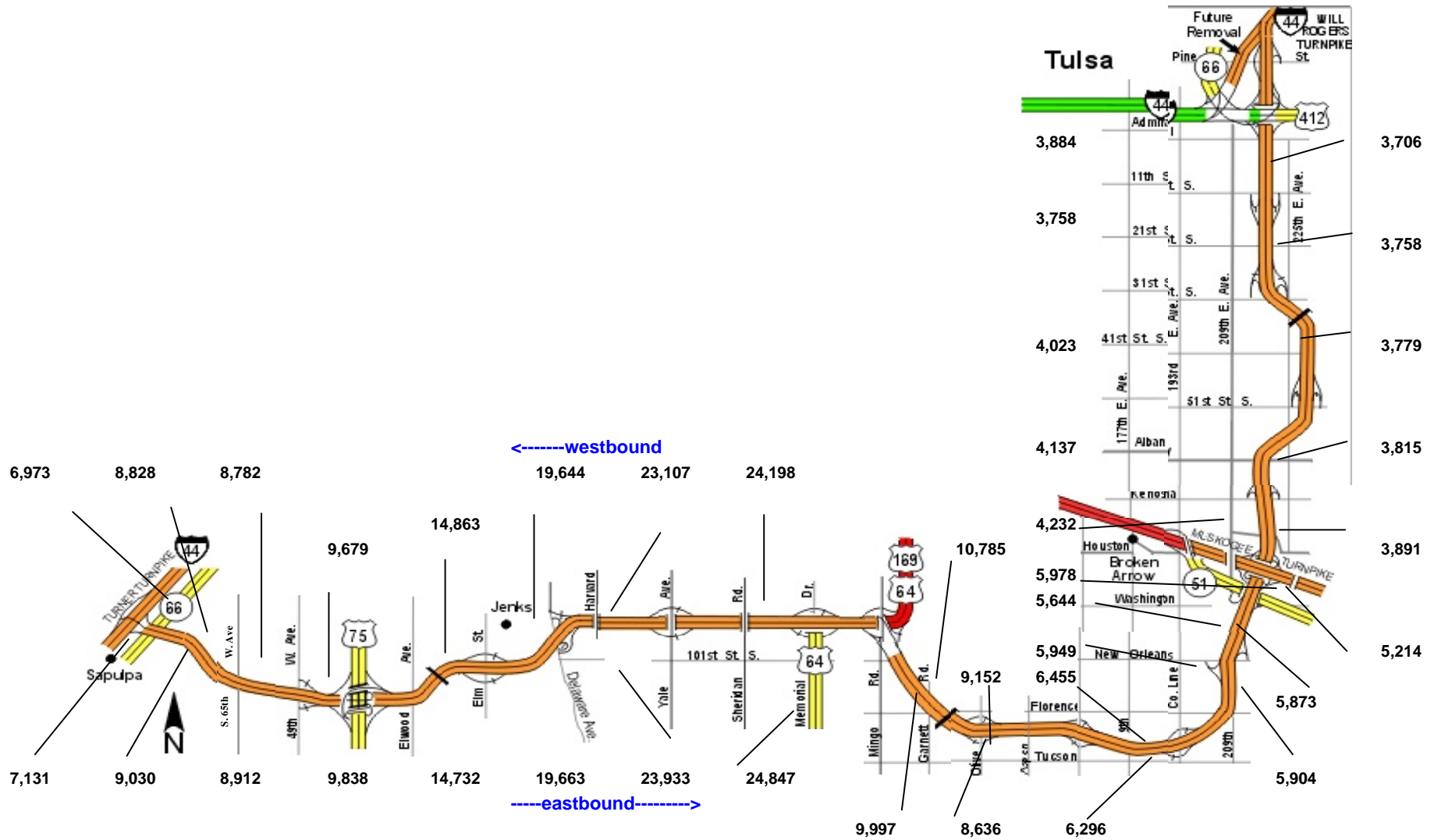


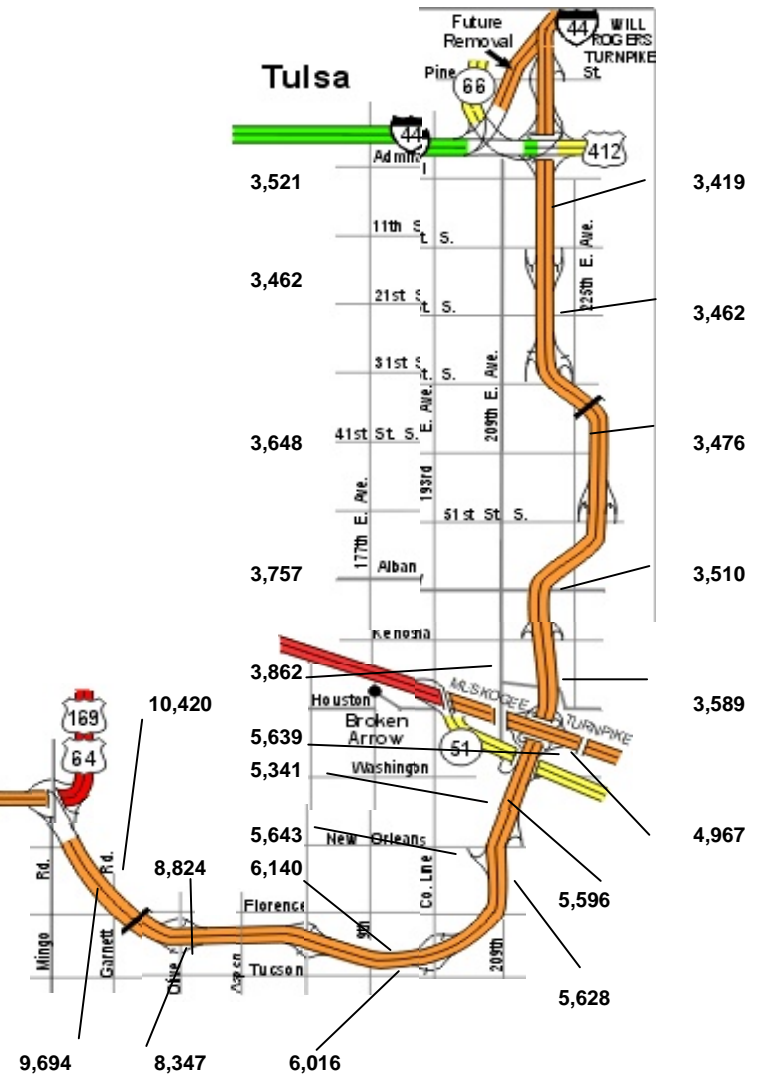
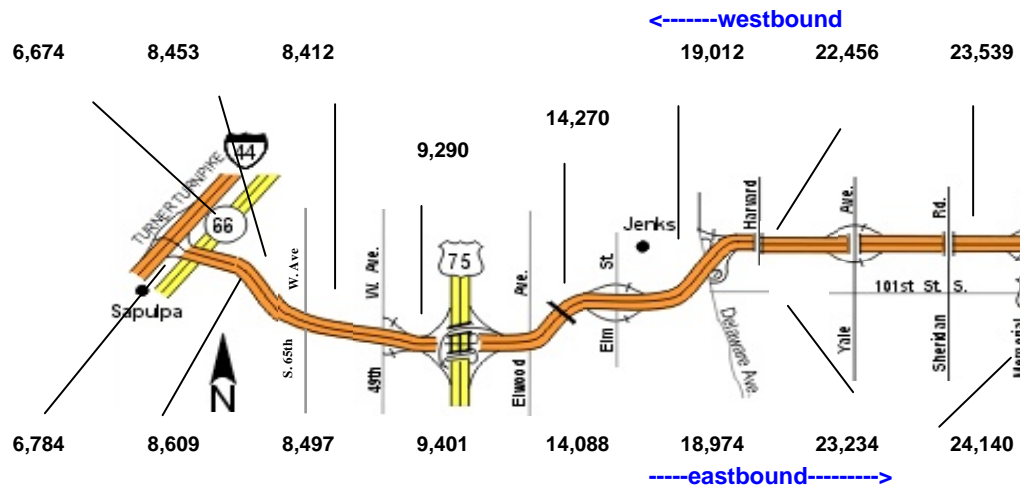
- % of full year estimate attained
- Actual average daily (in thousands)
- Wilbur Smith projections



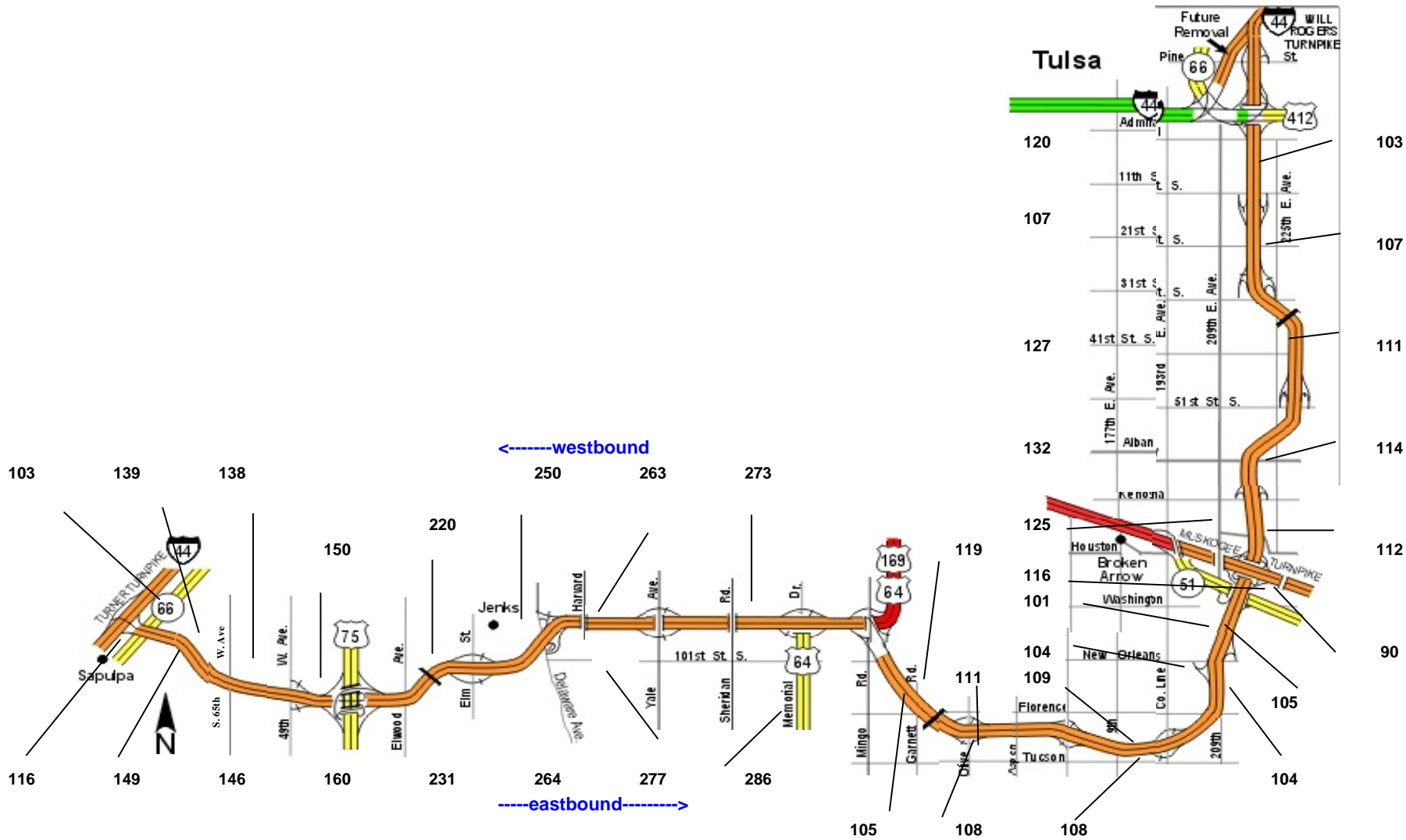
**Creek Turnpike**  
For the Month Ending December 31, 2007



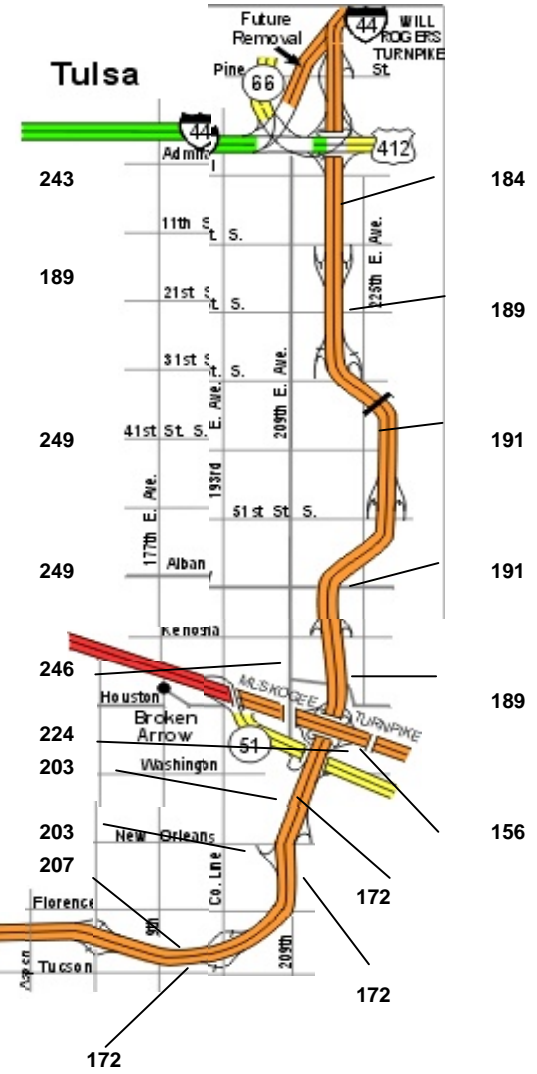
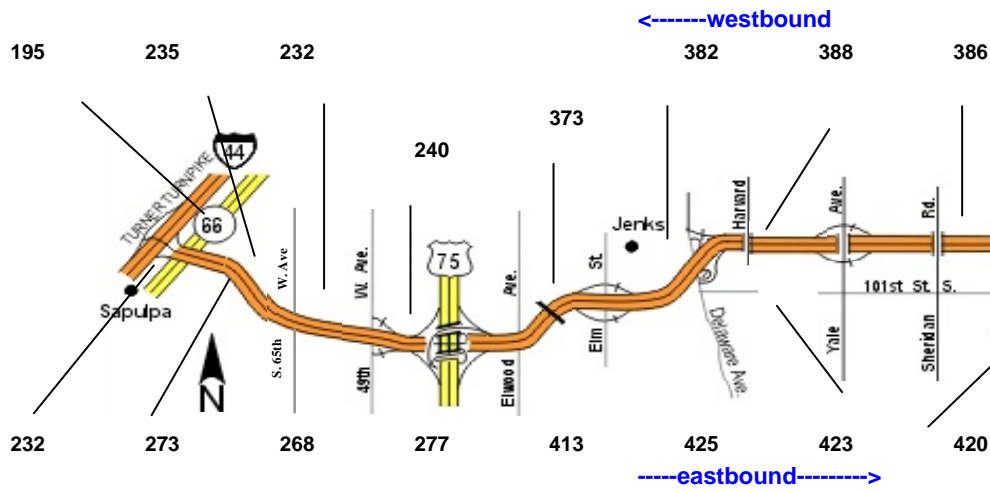
**Creek Turnpike**  
 For the Month Ending December 31, 2007



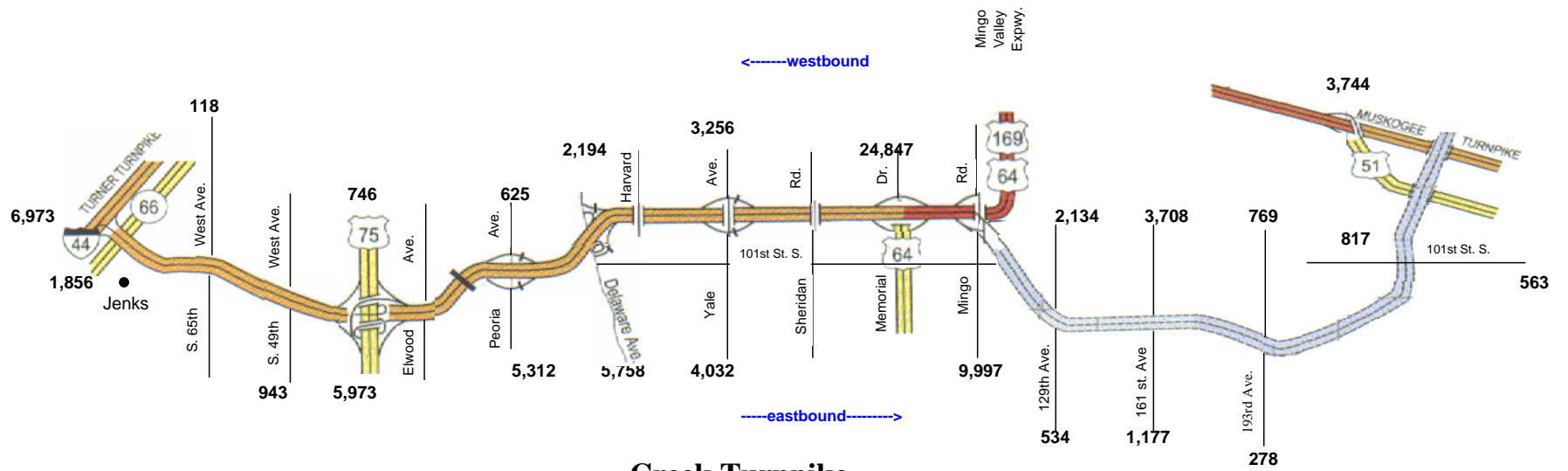
**Creek Turnpike**  
 For the Month Ending December 31, 2007



**Creek Turnpike**  
 For the Month Ending December 31, 2007



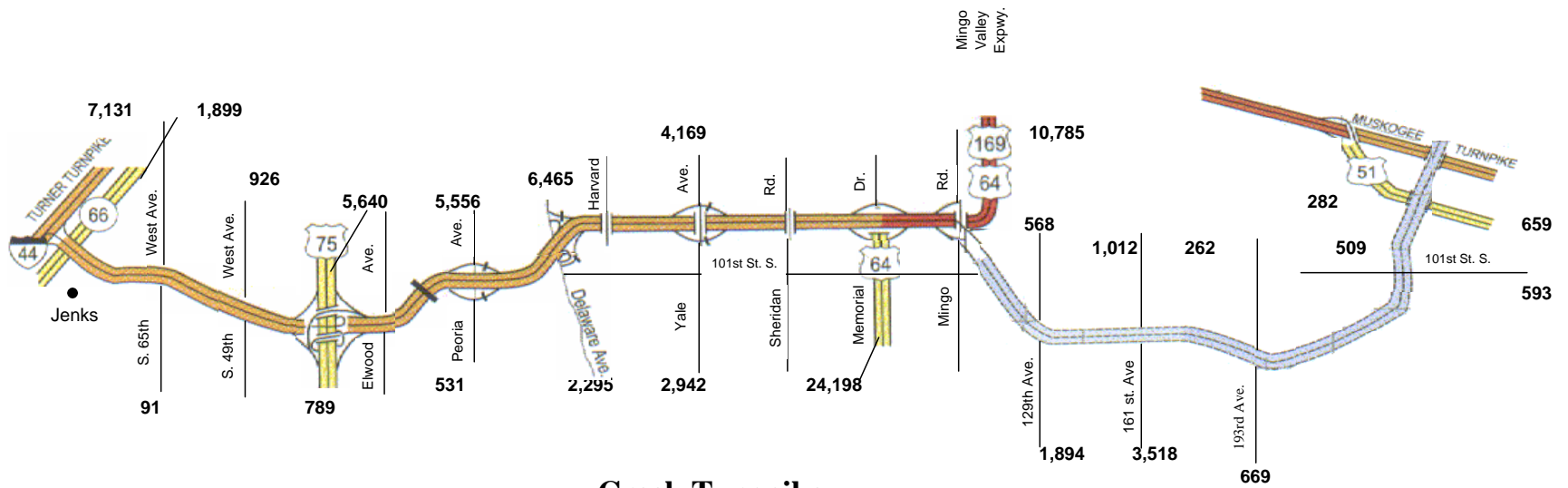
**Creek Turnpike**  
For the Month Ending December 31, 2007



**Creek Turnpike**  
**Average Daily Traffic - Vehicle Entering**  
 For the Month Ending December 31, 2007

 New Turnpike

<b>ENTRY</b>	<b>WB</b>	<b>EB</b>
<b>Turner</b>	0	6,973
<b>SH 66</b>	0	1,856
<b>65th St</b>	118	0
<b>49th St</b>	0	943
<b>U.S. 75</b>	746	5,973
<b>Peoria</b>	625	5,312
<b>Delaware</b>	2,194	5,758
<b>Yale</b>	3,256	4,032
<b>U.S. 64</b>	24,847	0
<b>Mg Valley Exp</b>	0	9,997
<b>129th</b>	2,134	534
<b>161st</b>	3,708	1,177
<b>193rd</b>	769	278
<b>101st</b>	817	563
<b>SH 51</b>	0	0
<b>Muskogee</b>	3,744	2,051



**Creek Turnpike**  
**Average Daily Traffic - Vehicle Exiting**  
 For the Month Ending December 31, 2007

 New Turnpike



<b>EXITS</b>	WB	EB
<b>Turner</b>	7,131	0
<b>SH 66</b>	1,899	0
<b>65th St</b>	0	91
<b>49th St</b>	926	0
<b>U.S. 75</b>	5,640	789
<b>Peoria</b>	5,556	531
<b>Delaware</b>	6,465	2,295
<b>Yale</b>	4,169	2,942
<b>U.S. 64</b>	0	24,198
<b>Mg Valley Exp</b>	10,785	0
<b>129th</b>	568	1,894
<b>161st</b>	1,012	3,518
<b>193rd</b>	262	669
<b>101st</b>	509	593
<b>SH 51</b>	282	659
<b>Muskogee</b>	2,046	3,374