



Program Provided by:
 Traffic Engineering Division
 Collision Analysis and Safety Branch
 (405) 522-0985
 Created: 11/26/2024
 by Stephen Waldrop

Study Map & Totals

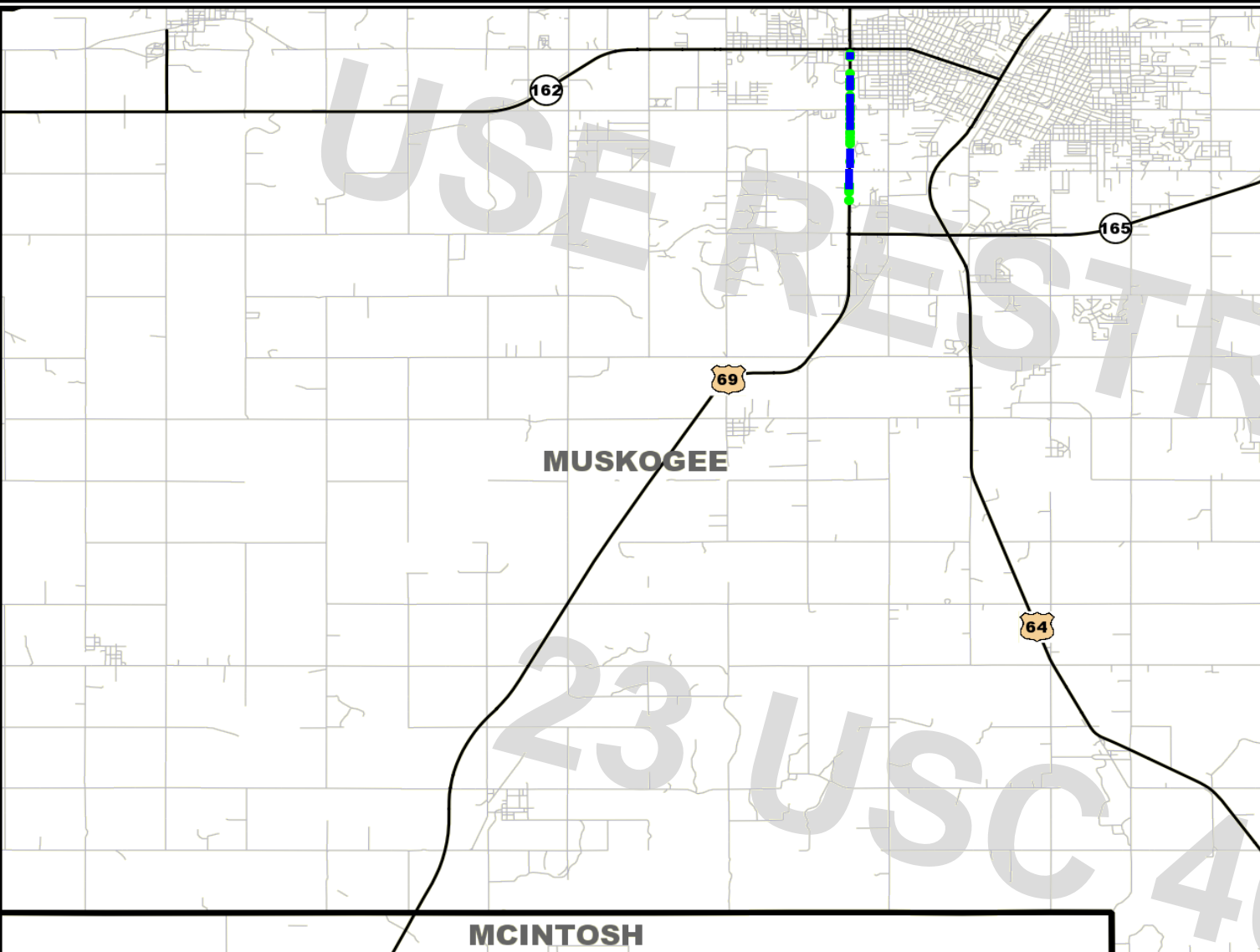
Legend

- ▲ Fatality
- Injury
- Property Damage



Remarks:

NONE



Date Range: 01-01-2017 thru 12-31-2021

	2017						2018						2019					
	Fat	SRS Inj	Non-Incap Inj	Poss Inj	PD	Tot	Fat	SRS Inj	Non-Incap Inj	Poss Inj	PD	Tot	Fat	SRS Inj	Non-Incap Inj	Poss Inj	PD	Tot
Collisions			4	5	20	29		1	1	4	23	29		2	3	8	25	38
Persons			7	9		16		1	1	5		7		2	3	17		22



STUDY TOTALS (CONT.)

Date Range: 01-01-2017 Thru 12-31-2021

Program Provided by:
 Traffic Engineering Division
 Collision Analysis and Safety Branch
 (405) 522-0985
 Created: 11/26/2024 by Stephen Waldrop

	2020						2021*					
	Fat	SRS Inj	Non-Incap Inj	Poss Inj	PD	Tot	Fat	SRS Inj	Non-Incap Inj	Poss Inj	PD	Tot
Collisions			1	4	21	26		1	5	8	11	25
Persons			1	5		6		1	8	11		20

* DENOTES A YEAR FOR WHICH DATA MAY BE INCOMPLETE.

	Study Total					Total
	Fatality	Suspected Serious Injury	Non-Incapacitating Injury	Possible Injury	Property Damage	
Collisions		4	14	29	100	147
Persons		4	20	47		71



STUDY TOTALS - BY CITY AND HWY CLASS

Date Range: 01-01-2017 Thru 12-31-2021

Program Provided by:
 Traffic Engineering Division
 Collision Analysis and Safety Branch
 (405) 522-0985
 Created: 11/26/2024 by Stephen Waldrop

STUDY TOTALS

Year	HIGHWAY COLLISIONS				CITY STREET COLLISIONS				COUNTY ROAD COLLISIONS				TOTAL COLLISIONS			
	Fat	Inj *	PD	Tot	Fat	Inj *	PD	Tot	Fat	Inj *	PD	Tot	Fat	Inj *	PD	Tot
2017		9	20	29									9	20	29	
2018		6	23	29									6	23	29	
2019		13	25	38									13	25	38	
2020		5	21	26									5	21	26	
2021 *		14	11	25									14	11	25	
Total:		47	100	147				0				0	47	100	147	

* DENOTES A YEAR FOR WHICH DATA MAY BE INCOMPLETE.

County: (51) MUSKOGEE

	HIGHWAY COLLISIONS				CITY STREET COLLISIONS				COUNTY ROAD COLLISIONS				TOTAL COLLISIONS			
	Fat	Inj *	PD	Tot	Fat	Inj *	PD	Tot	Fat	Inj *	PD	Tot	Fat	Inj *	PD	Tot
(30) MUSKOGEE		47	100	147										47	100	147

23 USC 409

* INCLUDES SUSPECTED SERIOUS, NON-INCAPACITATING, AND POSSIBLE INJURIES.



TABULATION OF COLLISIONS

Date Range: 01-01-2017 Thru 12-31-2021

Program Provided by:
 Traffic Engineering Division
 Collision Analysis and Safety Branch
 (405) 522-0985
 Created: 11/26/2024 by Stephen Waldrop

Collisions By Type Of Collision

Type Of Collision	2017				2018				2019				2020				2021*			
	Fat	Inj *	PD	Tot	Fat	Inj *	PD	Tot	Fat	Inj *	PD	Tot	Fat	Inj *	PD	Tot	Fat	Inj *	PD	Tot
Rear-End (front-to-rear)		5	8	13		3	13	16		7	11	18		4	11	15		4		4
Head-On (front-to-front)																				
Right Angle (front-to-side)		1	1	2		1	1	2		2	3	5		1	3	4		4		4
Angle Turning		1	3	4			4	4		2	3	5			2	2		2	5	7
Other Angle																				
Sideswipe Same Direction		1	5	6			2	2			3	3			4	4			3	3
Sideswipe Opposite Direction																				
Fixed Object						1	2	3			3	3								
Pedestrian										1		1						2		2
Pedal Cycle																				
Animal			1	1																
Overturn/Rollover		1		1		1		1		1		1						1		1
Vehicle-Train																				
Other Single Vehicle Crash																				
Other			2	2			1	1			2	2			1	1		1	3	4
Total		9	20	29		6	23	29		13	25	38		5	21	26		14	11	25
Percent		6.1	13.6	19.7		4.1	15.6	19.7		8.8	17.0	25.9		3.4	14.3	17.7		9.5	7.5	17.0

Collisions By Type Of Collision

Type Of Collision	Total				
	Fat	Inj *	PD	Tot	Pct
Rear-End (front-to-rear)		23	43	66	44.9
Head-On (front-to-front)					
Right Angle (front-to-side)		9	8	17	11.6
Angle Turning		5	17	22	15.0
Other Angle					
Sideswipe Same Direction		1	17	18	12.2
Sideswipe Opposite Direction					
Fixed Object		1	5	6	4.1
Pedestrian		3		3	2.0
Pedal Cycle					
Animal			1	1	0.7
Overturn/Rollover		4		4	2.7
Vehicle-Train					
Other Single Vehicle Crash					
Other		1	9	10	6.8
Total		47	100	147	100
Percent		32.0	68.0	100	

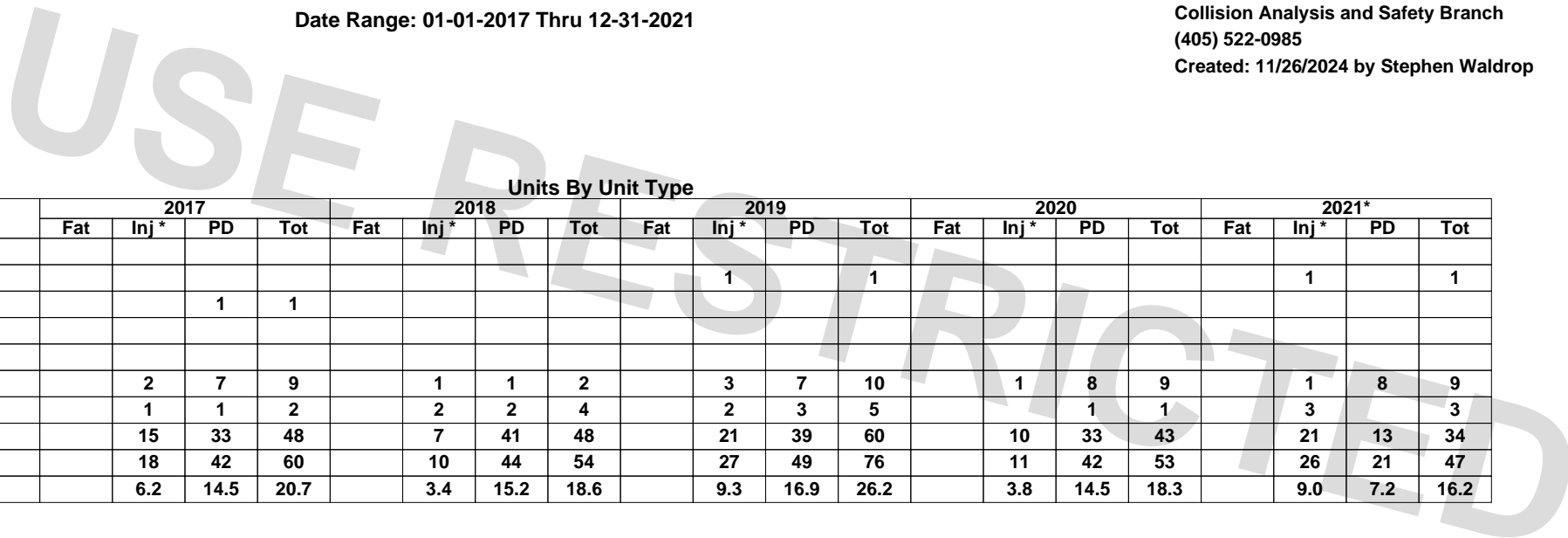
* INCLUDES SUSPECTED SERIOUS, NON-INCAPACITATING, AND POSSIBLE INJURIES.



TABULATION OF COLLISIONS

Date Range: 01-01-2017 Thru 12-31-2021

Program Provided by:
 Traffic Engineering Division
 Collision Analysis and Safety Branch
 (405) 522-0985
 Created: 11/26/2024 by Stephen Waldrop



Units By Unit Type

Unit Type	2017				2018				2019				2020				2021*			
	Fat	Inj *	PD	Tot	Fat	Inj *	PD	Tot	Fat	Inj *	PD	Tot	Fat	Inj *	PD	Tot	Fat	Inj *	PD	Tot
Train																				
Pedestrian										1			1					1		1
Animal			1	1																
Pedal Cycle																				
Parked Vehicle																				
CMV		2	7	9		1	1	2		3	7	10		1	8	9		1	8	9
Other Single Vehicle		1	1	2		2	2	4		2	3	5			1	1		3		3
Other Multi-Vehicle		15	33	48		7	41	48		21	39	60		10	33	43		21	13	34
Total		18	42	60		10	44	54		27	49	76		11	42	53		26	21	47
Percent		6.2	14.5	20.7		3.4	15.2	18.6		9.3	16.9	26.2		3.8	14.5	18.3		9.0	7.2	16.2

Units By Unit Type

Unit Type	Total				
	Fat	Inj *	PD	Tot	Pct
Train					
Pedestrian		2		2	0.7
Animal			1	1	0.3
Pedal Cycle					
Parked Vehicle					
CMV		8	31	39	13.4
Other Single Vehicle		8	7	15	5.2
Other Multi-Vehicle		74	159	233	80.3
Total		92	198	290	100
Percent		31.7	68.3	100	



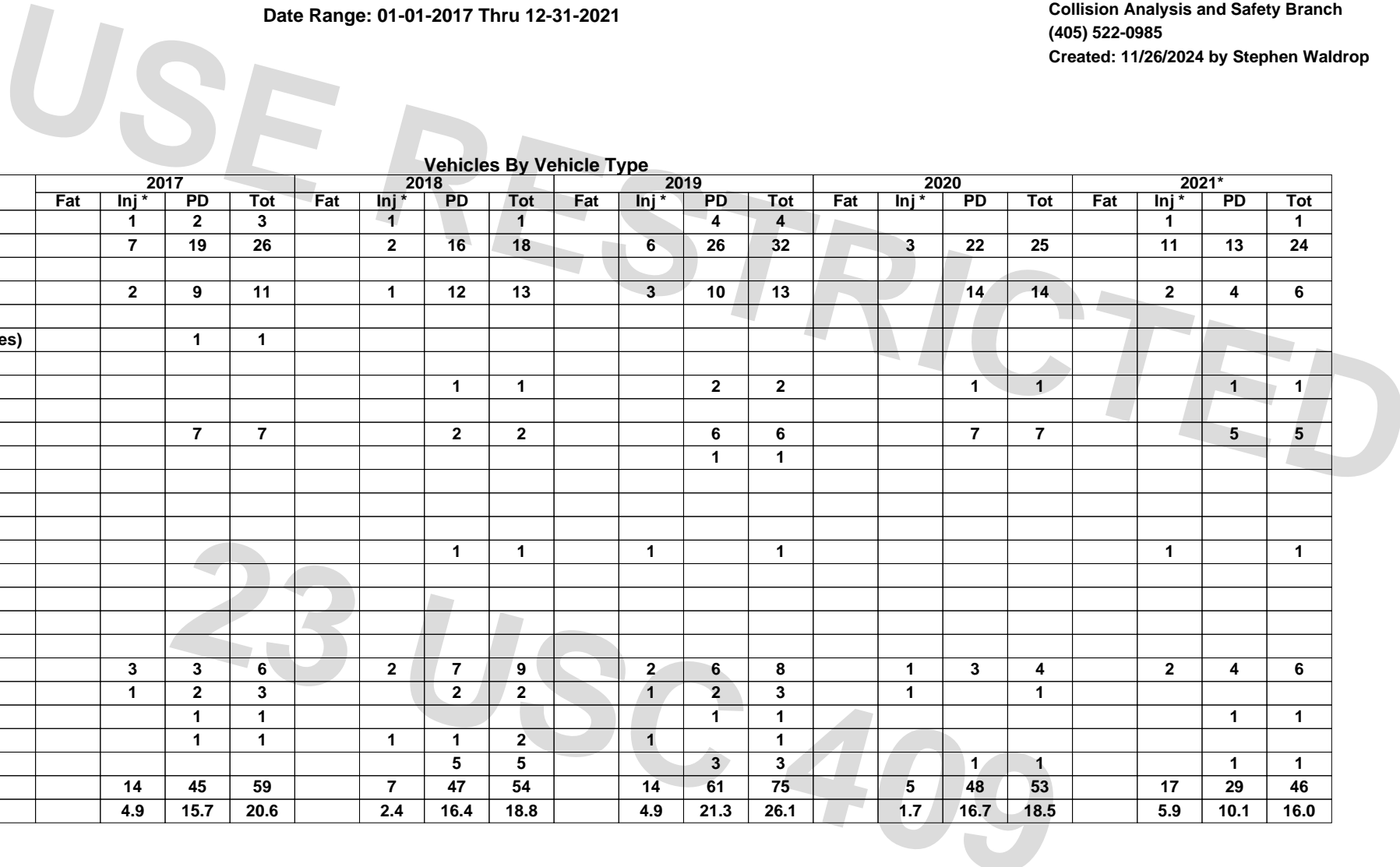
* INCLUDES SUSPECTED SERIOUS, NON-INCAPACITATING, AND POSSIBLE INJURIES.



TABULATION OF COLLISIONS

Date Range: 01-01-2017 Thru 12-31-2021

Program Provided by:
 Traffic Engineering Division
 Collision Analysis and Safety Branch
 (405) 522-0985
 Created: 11/26/2024 by Stephen Waldrop



Vehicles By Vehicle Type

Vehicle Type	2017				2018				2019				2020				2021*			
	Fat	Inj *	PD	Tot	Fat	Inj *	PD	Tot	Fat	Inj *	PD	Tot	Fat	Inj *	PD	Tot	Fat	Inj *	PD	Tot
Passenger Vehicle-2 Door		1	2	3		1		1			4	4						1		1
Passenger Vehicle-4 Door		7	19	26		2	16	18		6	26	32		3	22	25		11	13	24
Passenger Vehicle-Convertible																				
Pickup Truck		2	9	11		1	12	13		3	10	13			14	14		2	4	6
Single-Unit Truck (2 axles)																				
Single-Unit Truck (3 or more axles)			1	1																
School Bus																				
Truck/Trailer							1	1			2	2			1	1			1	1
Truck-Tractor (bobtail)																				
Truck-Tractor/Semi-Trailer			7	7			2	2			6	6			7	7			5	5
Truck-Tractor/Double											1	1								
Truck-Tractor/Triple																				
Bus/Large Van (9-15 seats)																				
Bus (16+ seats)																				
Motorcycle							1	1		1		1						1		1
Motor Scooter/Moped																				
Motor Home																				
Farm Machinery																				
ATV																				
Sport Utility Vehicle (SUV)		3	3	6		2	7	9		2	6	8		1	3	4		2	4	6
Passenger Van		1	2	3			2	2		1	2	3		1		1				
Truck More Than 10,000 lbs.				1				1			1	1							1	1
Van (10,000 lbs. or less)			1	1		1	1	2		1		1								
Other							5	5			3	3			1	1			1	1
Total		14	45	59		7	47	54		14	61	75		5	48	53		17	29	46
Percent		4.9	15.7	20.6		2.4	16.4	18.8		4.9	21.3	26.1		1.7	16.7	18.5		5.9	10.1	16.0

* INCLUDES SUSPECTED SERIOUS, NON-INCAPACITATING, AND POSSIBLE INJURIES.



TABULATION OF COLLISIONS

Date Range: 01-01-2017 Thru 12-31-2021

Program Provided by:
 Traffic Engineering Division
 Collision Analysis and Safety Branch
 (405) 522-0985
 Created: 11/26/2024 by Stephen Waldrop

Vehicles By Vehicle Type

Vehicle Type	Total				
	Fat	Inj *	PD	Tot	Pct
Passenger Vehicle-2 Door		3	6	9	3.1
Passenger Vehicle-4 Door		29	96	125	43.6
Passenger Vehicle-Convertible					
Pickup Truck		8	49	57	19.9
Single-Unit Truck (2 axles)					
Single-Unit Truck (3 or more axles)			1	1	0.3
School Bus					
Truck/Trailer			5	5	1.7
Truck-Tractor (bobtail)					
Truck-Tractor/Semi-Trailer			27	27	9.4
Truck-Tractor/Double			1	1	0.3
Truck-Tractor/Triple					
Bus/Large Van (9-15 seats)					
Bus (16+ seats)					
Motorcycle		2	1	3	1.0
Motor Scooter/Moped					
Motor Home					
Farm Machinery					
ATV					
Sport Utility Vehicle (SUV)		10	23	33	11.5
Passenger Van		3	6	9	3.1
Truck More Than 10,000 lbs.			3	3	1.0
Van (10,000 lbs. or less)		2	2	4	1.4
Other			10	10	3.5
Total		57	230	287	100
Percent		19.9	80.1	100	

* INCLUDES SUSPECTED SERIOUS, NON-INCAPACITATING, AND POSSIBLE INJURIES.



TABULATION OF COLLISIONS

Date Range: 01-01-2017 Thru 12-31-2021

Program Provided by:
 Traffic Engineering Division
 Collision Analysis and Safety Branch
 (405) 522-0985
 Created: 11/26/2024 by Stephen Waldrop

Day And Time Of Occurrence Of Collisions

Day	Hour Of The Day																								Tot	Pcnt						
	AM												PM																			
	1	2	3	4	5	6	7	8	9	10	11	12	1	2	3	4	5	6	7	8	9	10	11	12								
Sunday			1					1			1	2	2		1	2	4	2	1			1	1		19	12.9						
Monday						2		1			1	3	2	2	2	1	2	2	3						21	14.3						
Tuesday					1		1				2	3	4	2	1	2	2								18	12.2						
Wednesday							1		2		2	1	2	1	4	3		2	1		2				21	14.3						
Thursday						1		1		1	2	2	4	2	2	4	1	2	1	2			1		26	17.7						
Friday			1		1				1	1	2	2				3	4	5	3	1	3			2	30	20.4						
Saturday	1						2				3	3				1					1	1			12	8.2						
Total	Early Morning - Sunrise						Morning Peak						Mid Morning/Afternoon						PM Peak						Evening - Late Night						Tot	Pcnt
	8						10						65						40						24						147	100
Percent	5.4						6.8						44.2						27.2						16.3						100	

Roadway/Lighting

Roadway Conditions	Lighting Conditions					Total	Percent
	Daylight	Darkness	Twilight	Lighted	Unknown		
Dry	92	6	1	23		122	83.0
Wet (Water)	17		1	5		23	15.6
Ice, Snow, or Slush	1					1	0.7
Mud, Dirt, Gravel, or Sand							
Other					1	1	0.7
Total	110	6	2	28	1	147	100
Percent	74.8	4.1	1.4	19.0	0.7	100	

Weather Conditions

Weather Conditions	Total	Percent
Clear	107	72.8
Clouds Present	18	12.2
Raining/Fog	20	13.6
Snowing/Sleet/Hail	1	0.7
Other	1	0.7
Total	147	100



TABULATION OF COLLISIONS

Date Range: 01-01-2017 Thru 12-31-2021

Program Provided by:
 Traffic Engineering Division
 Collision Analysis and Safety Branch
 (405) 522-0985
 Created: 11/26/2024 by Stephen Waldrop

Drivers By Driver Conditions

Unsafe/Unlawful	Apparently Normal			Alcohol Involved						Sleep Suspected			Drug Use Indicated			Unknown Condition			Total				
				Ability Impaired			Odor Detected																
	Fat	Inj *	PD	Fat	Inj *	PD	Fat	Inj *	PD	Fat	Inj *	PD	Fat	Inj *	PD	Fat	Inj *	PD	Fat	Inj *	PD	Total	Pcnt
Failed to Yield		11	22		1												1	2		13	24	37	12.9
Failed to Stop			4														1			1	4	5	1.7
Failed to Signal																							
Improper Turn			6																	6	6	12	2.1
Improper Start			1																	1	1	2	0.3
Improper Stop																							
Improper Backing		1	3																1	3	4	1.4	
Improper Parking																							
Improper Passing			2																	2	2	4	0.7
Improper Lane Change		1	9															2	1	11	12	23	4.2
Left of Center			1																	1	1	2	0.3
Following Too Close		12	24														1	1	13	25	38	13.3	
Unsafe Speed		3	3																3	3	6	2.1	
DWI					3	2								3	2					6	4	10	3.5
Inattention		4	5								1									4	6	10	3.5
Negligent Driving			1																		1	1	0.3
Defective Vehicle			1																		1	1	0.3
Wrong Way																							
No Improper Action		42	95															2		42	97	139	48.6
Other		4	5														2	2		6	7	13	4.5
Total		78	182		4	2					1			3	2			5	9	90	196	286	100
Percent		27.3	63.6		1.4	0.7					0.3			1.0	0.7			1.7	3.1	31.5	68.5	100	

Severities Indicate Highest Severity in Collision

Collisions By Special Feature

Special Feature	Total			
	Fat	Inj *	PD	Tot
Bridge				
Work Zone		2	6	8
Cross Median				
Train Collision				

* INCLUDES SUSPECTED SERIOUS, NON-INCAPACITATING, AND POSSIBLE INJURIES.



HIGHWAY SYSTEM COLLISION LISTING

Date Range: 01-01-2017 Thru 12-31-2021

Program Provided by:
 Traffic Engineering Division
 Collision Analysis and Safety Branch
 (405) 522-0985
 Created: 11/26/2024 by Stephen Waldrop

Cnty	City	CS #	Int. #	Mile Post	Location	Features	Int. Related	On Map	Dir. 1	Dir. 2	# Veh.	# Inj.*	# Fat.	Type of Collision	Unsafe Unlawful	Lighting Cond.	Roadway Cond.	Severity	Date	
(51) MUSKOGEE		(30) MUSKOGEE		HWY: US-69, 32 ST.										AT: 00.25 before HANCOCK RD.						
51	30	56		13.40		SECONDARY	NO	Y	N	N	2			REAR-END	F-YIELD	DYLGT	DRY	PDO	05-24-2018	
51	30	56		13.40		DRIVEWAY	NO	Y	N		2			REAR-END	FOL-CLOSE	DYLGT	WET	PDO	06-07-2018	
(51) MUSKOGEE		(30) MUSKOGEE		HWY: US-69, 32 ST.										AT: 00.10 before HANCOCK RD.						
51	30	56		13.55		TRAFFIC BACKUP	NO	Y	N	N	2			REAR-END	INATT	DYLGT	DRY	PDO	09-21-2017	
(51) MUSKOGEE		(30) MUSKOGEE		HWY: US-69, 32 ST.										AT: 00.06 before HANCOCK RD.						
51	30	56		13.59			NO	Y	N	N	2			REAR-END	FOL-CLOSE	DYLGT	DRY	PDO	11-18-2020	
(51) MUSKOGEE		(30) MUSKOGEE		HWY: US-69, 32 ST.										AT: HANCOCK RD.						
51	30	56		13.65	HANCOCK RD.		YES	Y	N	N	2			REAR-END	FOL-CLOSE	DYLGT	DRY	PDO	03-12-2017	
51	30	56		13.65	HANCOCK RD.		YES	Y	S	S	2			OTH-BACKING	IMP-BACK	DARK	DRY	PDO	03-23-2017	
51	30	56		13.65	HANCOCK RD.		YES	Y	N	N	2			REAR-END	FOL-CLOSE	DYLGT	WET	PDO	12-17-2017	
51	30	56		13.65	HANCOCK RD.		YES	Y	S	S	2	1		REAR-END	OTHER	Other	OTHER	P INJ	04-06-2018	
51	30	56		13.65	HANCOCK RD.		YES	Y	E	-	1	1		ROLLOVER	UNSAF-SPD	DYLGT	DRY	SS INJ	05-04-2018	
51	30	56		13.65	HANCOCK RD.		YES	Y	S	S	2			REAR-END	FOL-CLOSE	DARK	WET	PDO	12-14-2018	
51	30	56		13.65	HANCOCK RD.		YES	Y	N	N	2			REAR-END	FOL-CLOSE	DYLGT	DRY	PDO	05-29-2019	
51	30	56		13.65	HANCOCK RD.		YES	Y	N	N	3	1		REAR-END	FOL-CLOSE	DYLGT	DRY	N-I INJ	07-16-2019	
51	30	56		13.65	HANCOCK RD.		YES	Y	N	N	2			REAR-END	INATT	DYLGT	DRY	PDO	09-06-2019	
51	30	56		13.65	HANCOCK RD.		YES	Y	N	N	3	2		REAR-END	UNSAF-SPD	DYLGT	ICE	P INJ	11-11-2019	
51	30	56		13.65	HANCOCK RD.		YES	Y	N	N	2	1		REAR-END	FOL-CLOSE	DYLGT	WET	SS INJ	11-29-2019	
51	30	56		13.65	HANCOCK RD.		YES	Y	N	N	2			SIDESWIPE-SAME	IMP-LN-CHG	DYLGT	DRY	PDO	02-28-2020	
51	30	56		13.65	HANCOCK RD.		YES	Y	W	W	2			REAR-END	INATT	DARK	WET	PDO	03-09-2020	
51	30	56		13.65	HANCOCK RD.		YES	Y	S	S	2			REAR-END	FOL-CLOSE	DYLGT	DRY	PDO	05-21-2020	
51	30	56		13.65	HANCOCK RD.		YES	Y	S	S	2			REAR-END	UNSAF-SPD	DYLGT	DRY	PDO	10-25-2020	
51	30	56		13.65	HANCOCK RD.		YES	Y	N	N	2			REAR-END	FOL-CLOSE	DYLGT	DRY	PDO	11-09-2020	
51	30	56		13.65	HANCOCK RD.		YES	Y	N	E	2			RIGHT-ANGLE	F-STOP	DYLGT	WET	PDO	11-14-2020	
51	30	56		13.65	HANCOCK RD.		YES	Y	N	N	2			OTHER	INATT	DYLGT	DRY	PDO	03-23-2021	
51	30	56		13.65	HANCOCK RD.		YES	Y	N	E	2	2		RIGHT-ANGLE	F-YIELD	DYLGT	DRY	N-I INJ	06-04-2021	
51	30	56		13.65	HANCOCK RD.		YES	Y	S	S	2			ANGLE-TURNING	F-YIELD	DARK	DRY	PDO	11-28-2021	
51	30	56		13.65	HANCOCK RD.		YES	Y	S	S	2	1		REAR-END	INATT	DARK	DRY	P INJ	12-10-2021	
(51) MUSKOGEE		(30) MUSKOGEE		HWY: US-69, 32 ST.										AT: 00.09 after HANCOCK RD.						
51	30	56		13.74			NO	Y	N	-	1	1		ROLLOVER	D-W-I	DARK	DRY	P INJ	03-13-2017	
(51) MUSKOGEE		(30) MUSKOGEE		HWY: US-69, 32 ST.										AT: 00.18 before RAMONA DR./CIR.						
51	30	56		13.85			NO	Y	N	N	2	1		SIDESWIPE-SAME	IMP-LN-CHG	DYLGT	DRY	N-I INJ	12-06-2017	
(51) MUSKOGEE		(30) MUSKOGEE		HWY: US-69, 32 ST.										AT: 00.04 before RAMONA DR./CIR.						
51	30	56		13.99			NO	Y	N	N	2	2		REAR-END	FOL-CLOSE	DYLGT	DRY	N-I INJ	10-18-2017	
(51) MUSKOGEE		(30) MUSKOGEE		HWY: US-69, 32 ST.										AT: RAMONA DR./CIR.						
51	30	56		14.03	RAMONA DR./CIR.		YES	Y	S	S	2			ANGLE-TURNING	F-YIELD	DARK	DRY	PDO	11-24-2019	
(51) MUSKOGEE		(30) MUSKOGEE		HWY: US-69, 32 ST.										AT: 00.07 after RAMONA DR./CIR.						
51	30	56		14.10			NO	Y	S	S	2	1		REAR-END	INATT	DYLGT	DRY	P INJ	03-26-2021	
(51) MUSKOGEE		(30) MUSKOGEE		HWY: US-69, 32 ST.										AT: 00.04 before BEG 45 MPH						

* INCLUDES SUSPECTED SERIOUS, NON-INCAPACITATING, AND POSSIBLE INJURIES.



HIGHWAY SYSTEM COLLISION LISTING

Date Range: 01-01-2017 Thru 12-31-2021

Program Provided by:
 Traffic Engineering Division
 Collision Analysis and Safety Branch
 (405) 522-0985
 Created: 11/26/2024 by Stephen Waldrop

				HIGHWAY COLLISIONS			CITY STREET COLLISIONS			COUNTY ROAD COLLISIONS					TOTAL COLLISIONS				
Cnty	City	CS #	Int. #	Mile Post	Location	Features	Int. Related	On Map	Dir. 1	Dir. 2	# Veh.	# Inj.*	# Fat.	Type of Collision	Unsafe Unlawful	Lighting Cond.	Roadway Cond.	Severity	Date
51	30	56		14.18			NO	Y	N	N	2	2		REAR-END	UNSAF-SPD	DYLGT	DRY	P INJ	04-24-2021
(51) MUSKOGEE				(30) MUSKOGEE HWY: US-69, 32 ST.			AT: 00.01 before COODY CR.												
51	30	56		14.32			NO	Y	N	-	1			OTHER	NO-IMP-ACT	DARK	DRY	PDO	02-23-2021
(51) MUSKOGEE				(30) MUSKOGEE HWY: US-69, 32 ST.			AT: 00.04 after COODY CR.												
51	30	56		14.37			NO	Y	N	N	2			SIDESWIPE-SAME	DEF-VEH	DYLGT	DRY	PDO	10-05-2018
(51) MUSKOGEE				(30) MUSKOGEE HWY: US-69, 32 ST.			AT: BEG 35 MPH												
51	30	56		14.42	BEG 35 MPH	WKZONE	NO	Y	N	-	1			OTHER	IMP-TURN	DYLGT	DRY	PDO	10-13-2020
(51) MUSKOGEE				(30) MUSKOGEE HWY: US-69, 32 ST.			AT: 00.06 after BEG 35 MPH												
51	30	56		14.48			NO	Y	S	S	2			SIDESWIPE-SAME	NO-IMP-ACT	DYLGT	DRY	PDO	07-29-2021
(51) MUSKOGEE				(30) MUSKOGEE HWY: US-69, 32 ST.			AT: 00.10 after BEG 35 MPH												
51	30	56		14.52			NO	Y	N	N	2			SIDESWIPE-SAME	IMP-PASS	DARK	DRY	PDO	11-17-2017
(51) MUSKOGEE				(30) MUSKOGEE HWY: US-69, 32 ST.			AT: 00.02 before BORDER AVE.												
51	30	56		14.60			NO	Y	N	N	2			SIDESWIPE-SAME	F-YIELD	DYLGT	DRY	PDO	04-30-2020
(51) MUSKOGEE				(30) MUSKOGEE HWY: US-69, 32 ST.			AT: 00.01 before BORDER AVE.												
51	30	56		14.61			NO	Y	N	-	1			ANIMAL	DEER	DARK	DRY	PDO	11-01-2017
51	30	56		14.61			NO	Y	S	-	1			F-O OTHER	DEER	DARK	DRY	PDO	08-11-2019
51	30	56		14.61			NO	Y	S	S	2			SIDESWIPE-SAME	IMP-LN-CHG	DYLGT	WET	PDO	10-24-2019
51	30	56		14.61			NO	Y	S	S	2			SIDESWIPE-SAME	OTHER	DARK	DRY	PDO	07-22-2021
(51) MUSKOGEE				(30) MUSKOGEE HWY: US-69, 32 ST.			AT: BORDER AVE.												
51	30	56		14.62	BORDER AVE.		YES	Y	S	S	2			SIDESWIPE-SAME	IMP-LN-CHG	DARK	DRY	PDO	01-27-2017
51	30	56		14.62	BORDER AVE.		YES	Y	N	N	2			REAR-END	FOL-CLOSE	DYLGT	DRY	PDO	05-13-2017
51	30	56		14.62	BORDER AVE.		YES	Y	N	N	2			REAR-END	INATT	DYLGT	DRY	PDO	05-15-2017
51	30	56		14.62	BORDER AVE.		YES	Y	N	N	2	2		REAR-END	FOL-CLOSE	DYLGT	DRY	P INJ	08-03-2017
51	30	56		14.62	BORDER AVE.		YES	Y	S	S	3			OTH-BACKING	IMP-BACK	DYLGT	DRY	PDO	12-05-2017
51	30	56		14.62	BORDER AVE.		YES	Y	N	N	2			SIDESWIPE-SAME	IMP-LN-CHG	DYLGT	DRY	PDO	12-12-2017
51	30	56		14.62	BORDER AVE.		YES	Y	W	W	2	3		REAR-END	D-W-I	DARK	DRY	N-I INJ	12-15-2017
51	30	56		14.62	BORDER AVE.		YES	Y	S	S	2			REAR-END	FOL-CLOSE	DYLGT	DRY	PDO	03-14-2018
51	30	56		14.62	BORDER AVE.		YES	Y	S	S	2			REAR-END	FOL-CLOSE	DYLGT	DRY	PDO	03-15-2018
51	30	56		14.62	BORDER AVE.		YES	Y	E	-	1	1		F-O OTHER	D-W-I	DARK	DRY	P INJ	04-06-2018
51	30	56		14.62	BORDER AVE.		YES	Y	N	N	2			REAR-END	FOL-CLOSE	DYLGT	DRY	PDO	07-04-2018
51	30	56		14.62	BORDER AVE.		YES	Y	S	S	2			REAR-END	FOL-CLOSE	DYLGT	DRY	PDO	07-05-2018
51	30	56		14.62	BORDER AVE.		YES	Y	S	S	2	1		REAR-END	INATT	DYLGT	DRY	P INJ	09-15-2018
51	30	56		14.62	BORDER AVE.		YES	Y	N	W	2	2		RIGHT-ANGLE	F-YIELD	DYLGT	WET	P INJ	10-31-2018
51	30	56		14.62	BORDER AVE.		YES	Y	N	N	2	1		REAR-END	FOL-CLOSE	DYLGT	DRY	P INJ	02-08-2019
51	30	56		14.62	BORDER AVE.		YES	Y	E	S	2	1		RIGHT-ANGLE	OTHER	DYLGT	DRY	P INJ	03-05-2019
51	30	56		14.62	BORDER AVE.		YES	Y	W	W	3			REAR-END	FOL-CLOSE	DYLGT	DRY	PDO	03-20-2019
51	30	56		14.62	BORDER AVE.		YES	Y	N	-	1	1		PEDESTRIAN	F-YIELD	DYLGT	DRY	N-I INJ	11-18-2019

* INCLUDES SUSPECTED SERIOUS, NON-INCAPACITATING, AND POSSIBLE INJURIES.



HIGHWAY SYSTEM COLLISION LISTING

Date Range: 01-01-2017 Thru 12-31-2021

Program Provided by:
 Traffic Engineering Division
 Collision Analysis and Safety Branch
 (405) 522-0985
 Created: 11/26/2024 by Stephen Waldrop

USE

				HIGHWAY COLLISIONS			CITY STREET COLLISIONS			COUNTY ROAD COLLISIONS					TOTAL COLLISIONS					
Cnty	City	CS #	Int. #	Mile Post	Location	Features	Int. Related	On Map	Dir. 1	Dir. 2	# Veh.	# Inj.*	# Fat.	Type of Collision	Unsafe Unlawful	Lighting Cond.	Roadway Cond.	Severity	Date	
51	30	56		14.62	BORDER AVE.		YES	Y	N	N	3			REAR-END	FOL-CLOSE	DYLGT	DRY	PDO	01-20-2020	
51	30	56		14.62	BORDER AVE.		YES	Y	N	N	2			REAR-END	FOL-CLOSE	DAWN	WET	PDO	08-31-2020	
51	30	56		14.62	BORDER AVE.		YES	Y	N	N	2			REAR-END	OTHER	DYLGT	DRY	PDO	10-09-2020	
51	30	56		14.62	BORDER AVE.	WKZONE	YES	Y	S	S	3	1		REAR-END	FOL-CLOSE	DARK	DRY	N-I INJ	11-02-2020	
51	30	56		14.62	BORDER AVE.		YES	Y	E	S	2			ANGLE-TURNING	F-STOP	DYLGT	DRY	PDO	03-19-2021	
(51) MUSKOGEE				(30) MUSKOGEE	HWY: US-69, 32 ST.			AT: 00.01 after BORDER AVE.												
51	30	56		14.63		INCIDENT	NO	Y	W	-	1	1		PEDESTRIAN	NO-IMP-ACT	DYLGT	DRY	P INJ	08-22-2021	
(51) MUSKOGEE				(30) MUSKOGEE	HWY: US-69, 32 ST.			AT: 00.02 after BORDER AVE.												
51	30	56		14.64			NO	Y	S	S	2			OTHER	IMP-LN-CHG	DYLGT	DRY	PDO	06-14-2018	
(51) MUSKOGEE				(30) MUSKOGEE	HWY: US-69, 32 ST.			AT: 00.03 before TP RR UP												
51	30	56		14.67			NO	Y	N	N	2	3		REAR-END	D-W-I	DYLGT	DRY	N-I INJ	12-30-2017	
(51) MUSKOGEE				(30) MUSKOGEE	HWY: US-69, 32 ST.			AT: 00.03 after TP RR UP												
51	30	56		14.73		WKZONE	NO	Y	S	S	3			REAR-END	FOL-CLOSE	DYLGT	DRY	PDO	10-23-2017	
(51) MUSKOGEE				(30) MUSKOGEE	HWY: US-69, 32 ST.			AT: 00.09 after TP RR UP												
51	30	56		14.79			NO	Y	N	-	1	1		ROLLOVER	OTHER	DYLGT	DRY	N-I INJ	06-19-2021	
(51) MUSKOGEE				(30) MUSKOGEE	HWY: US-69, 32 ST.			AT: 00.10 after TP RR UP												
51	30	56		14.80			NO	Y	S	-	1			F-O UTIL-POLE	UNSAF-SPD	DYLGT	DRY	PDO	03-12-2019	
(51) MUSKOGEE				(30) MUSKOGEE	HWY: US-69, 32 ST.			AT: 00.04 before ESTELLE AVE.												
51	30	56		14.87			NO	Y	N	N	2			SIDESWIPE-SAME	IMP-LN-CHG	DARK	DRY	PDO	11-16-2017	
51	30	56		14.87			NO	Y	S	-	1	1		ROLLOVER	OTHER	DYLGT	DRY	SS INJ	04-21-2019	
51	30	56		14.87			NO	Y	S	-	1			F-O CULVERT	D-W-I	DARK	DRY	PDO	08-16-2019	
(51) MUSKOGEE				(30) MUSKOGEE	HWY: US-69, 32 ST.			AT: 00.02 before ESTELLE AVE.												
51	30	56		14.89		DRIVEWAY	NO	Y	S	S	2			ANGLE-TURNING	D-W-I	DARK	DRY	PDO	11-01-2021	
(51) MUSKOGEE				(30) MUSKOGEE	HWY: US-69, 32 ST.			AT: ESTELLE AVE.												
51	30	56		14.91	ESTELLE AVE.		YES	Y	N	N	2			ANGLE-TURNING	F-YIELD	DYLGT	WET	PDO	05-12-2017	
51	30	56		14.91	ESTELLE AVE.		YES	Y	S	S	2			REAR-END	OTHER	DYLGT	DRY	PDO	07-11-2017	
51	30	56		14.91	ESTELLE AVE.		YES	Y	E	N	2			RIGHT-ANGLE	F-YIELD	DYLGT	DRY	PDO	02-02-2019	
51	30	56		14.91	ESTELLE AVE.		YES	Y	E	N	2			RIGHT-ANGLE	F-YIELD	DYLGT	DRY	PDO	07-17-2020	
51	30	56		14.91	ESTELLE AVE.		YES	Y	S	N	2	1		ANGLE-TURNING	F-YIELD	DYLGT	WET	P INJ	06-01-2021	
(51) MUSKOGEE				(30) MUSKOGEE	HWY: US-69, 32 ST.			AT: 00.01 after ESTELLE AVE.												
51	30	56		14.92			NO	Y	S	S	2			SIDESWIPE-SAME	L-CENTER	DYLGT	WET	PDO	04-29-2017	
(51) MUSKOGEE				(30) MUSKOGEE	HWY: US-69, 32 ST.			AT: 00.05 after ESTELLE AVE.												
51	30	56		14.96		WKZONE	NO	Y	N	N	2	1		REAR-END	FOL-CLOSE	DYLGT	DRY	P INJ	11-15-2020	
(51) MUSKOGEE				(30) MUSKOGEE	HWY: US-69, 32 ST.			AT: 00.05 before ARLINE AVE.												
51	30	56		15.03			NO	Y	S	-	1			F-O GROUND	NO-IMP-ACT	DARK	DRY	PDO	08-10-2018	
51	30	56		15.03		DRIVEWAY	NO	Y	N	N	2			ANGLE-TURNING	NEG-DRIVING	DUSK	DRY	PDO	02-09-2020	
(51) MUSKOGEE				(30) MUSKOGEE	HWY: US-69, 32 ST.			AT: 00.03 before ARLINE AVE.												

* INCLUDES SUSPECTED SERIOUS, NON-INCAPACITATING, AND POSSIBLE INJURIES.



HIGHWAY SYSTEM COLLISION LISTING

Date Range: 01-01-2017 Thru 12-31-2021

Program Provided by:
 Traffic Engineering Division
 Collision Analysis and Safety Branch
 (405) 522-0985
 Created: 11/26/2024 by Stephen Waldrop

USE PREVIOUS EDITION

				HIGHWAY COLLISIONS			CITY STREET COLLISIONS			COUNTY ROAD COLLISIONS					TOTAL COLLISIONS				
Cnty	City	CS #	Int. #	Mile Post	Location	Features	Int. Related	On Map	Dir. 1	Dir. 2	# Veh.	# Inj.*	# Fat.	Type of Collision	Unsafe Unlawful	Lighting Cond.	Roadway Cond.	Severity	Date
51	30	56		15.05		DRIVEWAY	NO	Y	N	N	2	4		ANGLE-TURNING	F-YIELD	DYLGT	DRY	P INJ	06-10-2019
(51) MUSKOGEE				(30) MUSKOGEE			HWY: US-69, 32 ST.					AT: 00.02 before ARLINE AVE.							
51	30	56		15.06		DRIVEWAY	NO	Y	N	N	2			ANGLE-TURNING	IMP-TURN	DYLGT	DRY	PDO	05-07-2020
(51) MUSKOGEE				(30) MUSKOGEE			HWY: US-69, 32 ST.					AT: 00.01 before ARLINE AVE.							
51	30	56		15.07		DRIVEWAY	NO	Y	N	N	2	1		REAR-END	D-W-I	DARK	DRY	N-I INJ	11-23-2018
51	30	56		15.07		WKZONE	NO	Y	S	S	2			OTHER	F-STOP	DYLGT	WET	PDO	06-06-2019
(51) MUSKOGEE				(30) MUSKOGEE			HWY: US-69, 32 ST.					AT: ARLINE AVE.							
51	30	56		15.08	ARLINE AVE.		YES	Y	S	S	2			ANGLE-TURNING	F-YIELD	DARK	DRY	PDO	01-18-2017
51	30	56		15.08	ARLINE AVE.		YES	Y	N	W	3	1		ANGLE-TURNING	F-YIELD	DYLGT	DRY	P INJ	02-20-2017
51	30	56		15.08	ARLINE AVE.		YES	Y	S	S	2			REAR-END	FOL-CLOSE	DYLGT	DRY	PDO	06-06-2018
51	30	56		15.08	ARLINE AVE.		YES	Y	S	S	2			REAR-END	FOL-CLOSE	DYLGT	DRY	PDO	08-02-2018
51	30	56		15.08	ARLINE AVE.	DRIVEWAY	YES	Y	N	W	2			REAR-END	F-YIELD	DARK	DRY	PDO	10-27-2018
51	30	56		15.08	ARLINE AVE.		YES	Y	N	N	2			REAR-END	IMP-START	DYLGT	DRY	PDO	11-21-2018
51	30	56		15.08	ARLINE AVE.		YES	Y	S	S	2			REAR-END	UNSAF-SPD	DYLGT	DRY	PDO	01-21-2019
51	30	56		15.08	ARLINE AVE.	WKZONE	YES	Y	S	S	2			REAR-END	FOL-CLOSE	DYLGT	DRY	PDO	01-30-2019
51	30	56		15.08	ARLINE AVE.		YES	Y	S	S	2	3		REAR-END	FOL-CLOSE	DYLGT	DRY	P INJ	03-17-2019
51	30	56		15.08	ARLINE AVE.		YES	Y	E	E	2			OTH-BACKING	OTHER	DYLGT	DRY	PDO	06-19-2019
51	30	56		15.08	ARLINE AVE.		YES	Y	S	S	2			REAR-END	FOL-CLOSE	DYLGT	DRY	PDO	06-27-2019
51	30	56		15.08	ARLINE AVE.		YES	Y	S	S	3			REAR-END	D-W-I	DARK	DRY	PDO	07-31-2019
51	30	56		15.08	ARLINE AVE.		YES	Y	N	N	2			RIGHT-ANGLE	F-YIELD	DYLGT	DRY	PDO	08-11-2019
51	30	56		15.08	ARLINE AVE.		YES	Y	N	N	2			REAR-END	F-STOP	DARK	DRY	PDO	09-28-2019
51	30	56		15.08	ARLINE AVE.		YES	Y	S	S	2			REAR-END	D-W-I	DYLGT	DRY	PDO	12-22-2019
51	30	56		15.08	ARLINE AVE.		YES	Y	N	N	2			REAR-END	INATT	DYLGT	DRY	PDO	12-26-2019
51	30	56		15.08	ARLINE AVE.		YES	Y	W	W	2	1		REAR-END	FOL-CLOSE	DYLGT	DRY	P INJ	12-29-2019
51	30	56		15.08	ARLINE AVE.		YES	Y	N	N	2			SIDESWIPE-SAME	IMP-TURN	DYLGT	DRY	PDO	07-27-2020
51	30	56		15.08	ARLINE AVE.		YES	Y	S	S	2	1		REAR-END	FOL-CLOSE	DYLGT	DRY	P INJ	08-04-2020
51	30	56		15.08	ARLINE AVE.		YES	Y	N	N	2			REAR-END	F-YIELD	DYLGT	DRY	PDO	09-18-2020
51	30	56		15.08	ARLINE AVE.		YES	Y	N	N	2	2		REAR-END	FOL-CLOSE	DARK	DRY	P INJ	10-05-2020
51	30	56		15.08	ARLINE AVE.	WKZONE LANE END/BEG	YES	Y	S	S	2			SIDESWIPE-SAME	IMP-LN-CHG	DYLGT	DRY	PDO	11-03-2020
51	30	56		15.08	ARLINE AVE.		YES	Y	W	W	2			REAR-END	IMP-BACK	DYLGT	WET	PDO	12-30-2020
51	30	56		15.08	ARLINE AVE.		YES	Y	S	W	2	1		ANGLE-TURNING	F-YIELD	DARK	WET	P INJ	03-17-2021
51	30	56		15.08	ARLINE AVE.		YES	Y	S	S	2			ANGLE-TURNING	IMP-TURN	DARK	DRY	PDO	04-02-2021
51	30	56		15.08	ARLINE AVE.		YES	Y	N	W	2	1		RIGHT-ANGLE	F-STOP	DYLGT	DRY	N-I INJ	05-02-2021
51	30	56		15.08	ARLINE AVE.		YES	Y	N	N	2	3		REAR-END	D-W-I	DYLGT	WET	P INJ	06-07-2021
(51) MUSKOGEE				(30) MUSKOGEE			HWY: US-69, 32 ST.					AT: 00.02 after ARLINE AVE.							
51	30	56		15.10			NO	Y	N	N	2			SIDESWIPE-SAME	IMP-LN-CHG	DYLGT	DRY	PDO	03-10-2019
(51) MUSKOGEE				(30) MUSKOGEE			HWY: US-69, 32 ST.					AT: 00.01 before ELGIN AVE.							

* INCLUDES SUSPECTED SERIOUS, NON-INCAPACITATING, AND POSSIBLE INJURIES.



HIGHWAY SYSTEM COLLISION LISTING

Date Range: 01-01-2017 Thru 12-31-2021

Program Provided by:
 Traffic Engineering Division
 Collision Analysis and Safety Branch
 (405) 522-0985
 Created: 11/26/2024 by Stephen Waldrop

USE

				HIGHWAY COLLISIONS			CITY STREET COLLISIONS			COUNTY ROAD COLLISIONS					TOTAL COLLISIONS				
Cnty	City	CS #	Int. #	Mile Post	Location	Features	Int. Related	On Map	Dir. 1	Dir. 2	# Veh.	# Inj.*	# Fat.	Type of Collision	Unsafe Unlawful	Lighting Cond.	Roadway Cond.	Severity	Date
51	30	56		15.24			NO	Y	S	S	2			REAR-END	FOL-CLOSE	DYLGT	WET	PDO	10-04-2017
51	30	56		15.24			NO	Y	S	S	2			REAR-END	FOL-CLOSE	DYLGT	WET	PDO	07-09-2018
(51) MUSKOGEE				(30) MUSKOGEE HWY: US-69, 32 ST.			AT: ELGIN AVE.												
51	30	56		15.25	ELGIN AVE.		YES	Y	W	S	2			RIGHT-ANGLE	F-YIELD	DYLGT	WET	PDO	10-03-2017
51	30	56		15.25	ELGIN AVE.		YES	Y	N	-	1			F-O POLE-OTHER	OTHER	DYLGT	DRY	PDO	08-21-2018
51	30	56		15.25	ELGIN AVE.		YES	Y	N	S	2			ANGLE-TURNING	F-YIELD	DYLGT	DRY	PDO	10-04-2018
51	30	56		15.25	ELGIN AVE.		YES	Y	E	N	2	2		ANGLE-TURNING	F-YIELD	DARK	WET	P INJ	11-22-2019
51	30	56		15.25	ELGIN AVE.		YES	Y	W	N	2	1		RIGHT-ANGLE	F-YIELD	DYLGT	DRY	P INJ	02-20-2020
51	30	56		15.25	ELGIN AVE.		YES	Y	S	S	2			ANGLE-TURNING	IMP-TURN	DYLGT	DRY	PDO	06-23-2021
51	30	56		15.25	ELGIN AVE.		YES	Y	S	S	2			OTHER	F-YIELD	DYLGT	DRY	PDO	07-28-2021
51	30	56		15.25	ELGIN AVE.		YES	Y	W	S	2	1		RIGHT-ANGLE	F-YIELD	DYLGT	DRY	P INJ	07-31-2021
(51) MUSKOGEE				(30) MUSKOGEE HWY: US-69, 32 ST.			AT: DENVER AVE.												
51	30	56		15.34	DENVER AVE.		YES	Y	N	N	2			ANGLE-TURNING	F-YIELD	DYLGT	DRY	PDO	05-12-2017
51	30	56		15.34	DENVER AVE.		YES	Y	N	E	2	1		RIGHT-ANGLE	F-YIELD	DYLGT	DRY	P INJ	08-24-2017
51	30	56		15.34	DENVER AVE.		YES	Y	S	S	2	2		REAR-END	FOL-CLOSE	DARK	WET	P INJ	12-19-2017
51	30	56		15.34	DENVER AVE.		YES	Y	S	N	2			ANGLE-TURNING	IMP-TURN	DYLGT	DRY	PDO	04-17-2018
51	30	56		15.34	DENVER AVE.		YES	Y	E	N	2			ANGLE-TURNING	F-YIELD	DYLGT	DRY	PDO	05-21-2018
51	30	56		15.34	DENVER AVE.		YES	Y	E	S	2			RIGHT-ANGLE	F-YIELD	DYLGT	DRY	PDO	08-03-2018
51	30	56		15.34	DENVER AVE.		YES	Y	N	N	2			ANGLE-TURNING	F-YIELD	DYLGT	DRY	PDO	11-24-2018
51	30	56		15.34	DENVER AVE.		YES	Y	W	W	2			REAR-END	F-YIELD	DARK	DRY	PDO	12-23-2018
51	30	56		15.34	DENVER AVE.		YES	Y	E	N	2			RIGHT-ANGLE	F-YIELD	DYLGT	DRY	PDO	03-19-2019
51	30	56		15.34	DENVER AVE.	WKZONE	YES	Y	S	S	2			SIDESWIPE-SAME	IMP-LN-CHG	DYLGT	DRY	PDO	06-27-2019
51	30	56		15.34	DENVER AVE.		YES	Y	E	N	2			ANGLE-TURNING	F-YIELD	DYLGT	DRY	PDO	07-25-2019
51	30	56		15.34	DENVER AVE.		YES	Y	N	N	2			ANGLE-TURNING	F-YIELD	DYLGT	WET	PDO	10-29-2019
51	30	56		15.34	DENVER AVE.		YES	Y	W	S	2	1		RIGHT-ANGLE	F-YIELD	DYLGT	WET	N-I INJ	12-16-2019
51	30	56		15.34	DENVER AVE.		YES	Y	S	S	2			RIGHT-ANGLE	F-YIELD	DARK	DRY	PDO	01-05-2020
51	30	56		15.34	DENVER AVE.		YES	Y	E	E	2	2		OTH-BACKING	INATT	DYLGT	DRY	N-I INJ	07-04-2021
51	30	56		15.34	DENVER AVE.		YES	Y	E	S	2	2		RIGHT-ANGLE	F-YIELD	DYLGT	DRY	N-I INJ	10-21-2021
(51) MUSKOGEE				(30) MUSKOGEE HWY: US-69, 32 ST.			AT: 00.03 before GARLAND AVE.												
51	30	56		15.38			NO	Y	N	N	2	3		REAR-END	FOL-CLOSE	DYLGT	DRY	P INJ	05-31-2019
(51) MUSKOGEE				(30) MUSKOGEE HWY: US-69, 32 ST.			AT: 00.01 before COLUMBUS AVE.												
51	30	56		15.46	DRIVEWAY		NO	Y	N	E	2			REAR-END	FOL-CLOSE	DYLGT	DRY	PDO	03-01-2019
(51) MUSKOGEE				(30) MUSKOGEE HWY: US-69, 32 ST.			AT: 00.13 before OKMULGEE AVE.												
51	30	56		15.74			NO	Y	N	N	2			REAR-END	FOL-CLOSE	DYLGT	DRY	PDO	07-03-2020
51	30	56		15.74			NO	Y	S	S	2			SIDESWIPE-SAME	IMP-LN-CHG	DYLGT	DRY	PDO	11-11-2021
(51) MUSKOGEE				(30) MUSKOGEE HWY: US-69, 32 ST.			AT: 00.12 before OKMULGEE AVE.												
51	30	56		15.75			NO	Y	S	-	1	1		PEDESTRIAN	NO-IMP-ACT	DARK	DRY	SS INJ	03-01-2021
(51) MUSKOGEE				(30) MUSKOGEE HWY: US-69, 32 ST.			AT: 00.09 before OKMULGEE AVE.												

* INCLUDES SUSPECTED SERIOUS, NON-INCAPACITATING, AND POSSIBLE INJURIES.



HIGHWAY SYSTEM COLLISION LISTING

Date Range: 01-01-2017 Thru 12-31-2021

Program Provided by:
 Traffic Engineering Division
 Collision Analysis and Safety Branch
 (405) 522-0985
 Created: 11/26/2024 by Stephen Waldrop

				HIGHWAY COLLISIONS		CITY STREET COLLISIONS		COUNTY ROAD COLLISIONS						TOTAL COLLISIONS					
Cnty	City	CS #	Int. #	Mile Post	Location	Features	Int. Related	On Map	Dir. 1	Dir. 2	# Veh.	# Inj.*	# Fat.	Type of Collision	Unsafe Unlawful	Lighting Cond.	Roadway Cond.	Severity	Date
51	30	56		15.78			NO	Y	N	N	2			SIDESWIPE-SAME	IMP-LN-CHG	DARK	DRY	PDO	09-12-2018

USE RESTRICTED

23 USC 409

* INCLUDES SUSPECTED SERIOUS, NON-INCAPACITATING, AND POSSIBLE INJURIES.



STUDY CRITERIA

Date Range: 01-01-2017 Thru 12-31-2021

Program Provided by:
 Traffic Engineering Division
 Collision Analysis and Safety Branch
 (405) 522-0985
 Created: 11/26/2024 by Stephen Waldrop

ROADWAY / REGION

QUERY OVER	SELECTIONS
Control Section	County: 51, Control Section: 56, CS Type: hwy, CS Query On: range, Mile Start: 13.340, Mile End: 15.840

DATE

Date Range	01-01-2017 to 12-31-2021
------------	--------------------------

FILTER COLLISIONS

Roadway Type	All Collision Data
Incl. Crashes Assoc. w/ Every Int.	Checked
Environment Fields	

REPORT SECTIONS

Collision Map & Study Totals	(Included)
Collision Analysis Tables	(Included)
- Totals By City, Hwy Class	Checked
- Other Analysis Tables	Checked
Collision Listing	(Included)
- Highway Collision Listing	Checked, By Control Section
- City Street Collision Listing	Checked
- County Road Collision Listing	Checked
Query Criteria	(Included)

REPORT FORMAT OPTIONS

Print Watermark	Checked
Print DPS Case Numbers	Unchecked

23 USC 409