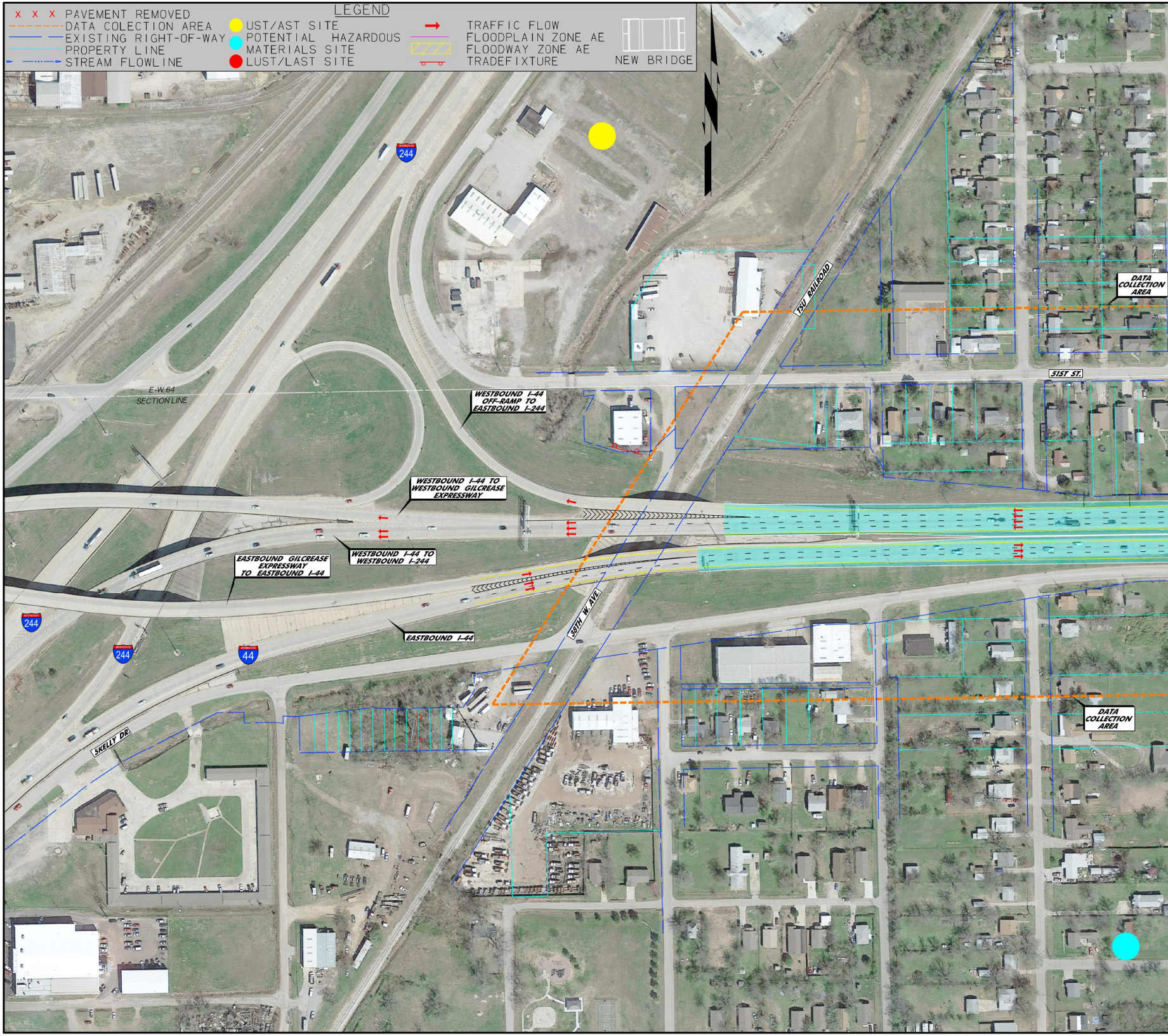
LEGEND
X X X PAVEMENT REMOVED
DATA COLECTION AREA
EXISTING RIGHT-OF-WAY
PROPERTY LINE
STREAM FLOWLINE
● UST/AST SITE
● POTENTIAL HAZARDOUS MATERIALS SITE
● LUST/LAST SITE
TRAFFIC FLOW
FLOODPLAIN ZONE AE
FLOODWAY ZONE AE
TRADEFIXTURE
NEW BRIDGE
244
TSU RAILROAD
DATA COLLECTION AREA
51ST ST.
E-W 64 SECTION LINE
WESTBOUND I-44 OFF-RAMP TO EASTBOUND I-244
WESTBOUND I-44 TO WESTBOUND GILCREASE EXPRESSWAY
EASTBOUND GILCREASE EXPRESSWAY TO EASTBOUND I-44
WESTBOUND I-44 TO WESTBOUND I-244
38TH W. AVE.
EASTBOUND I-44
244
244
44
SKELLY DR.
DATA COLLECTION AREA

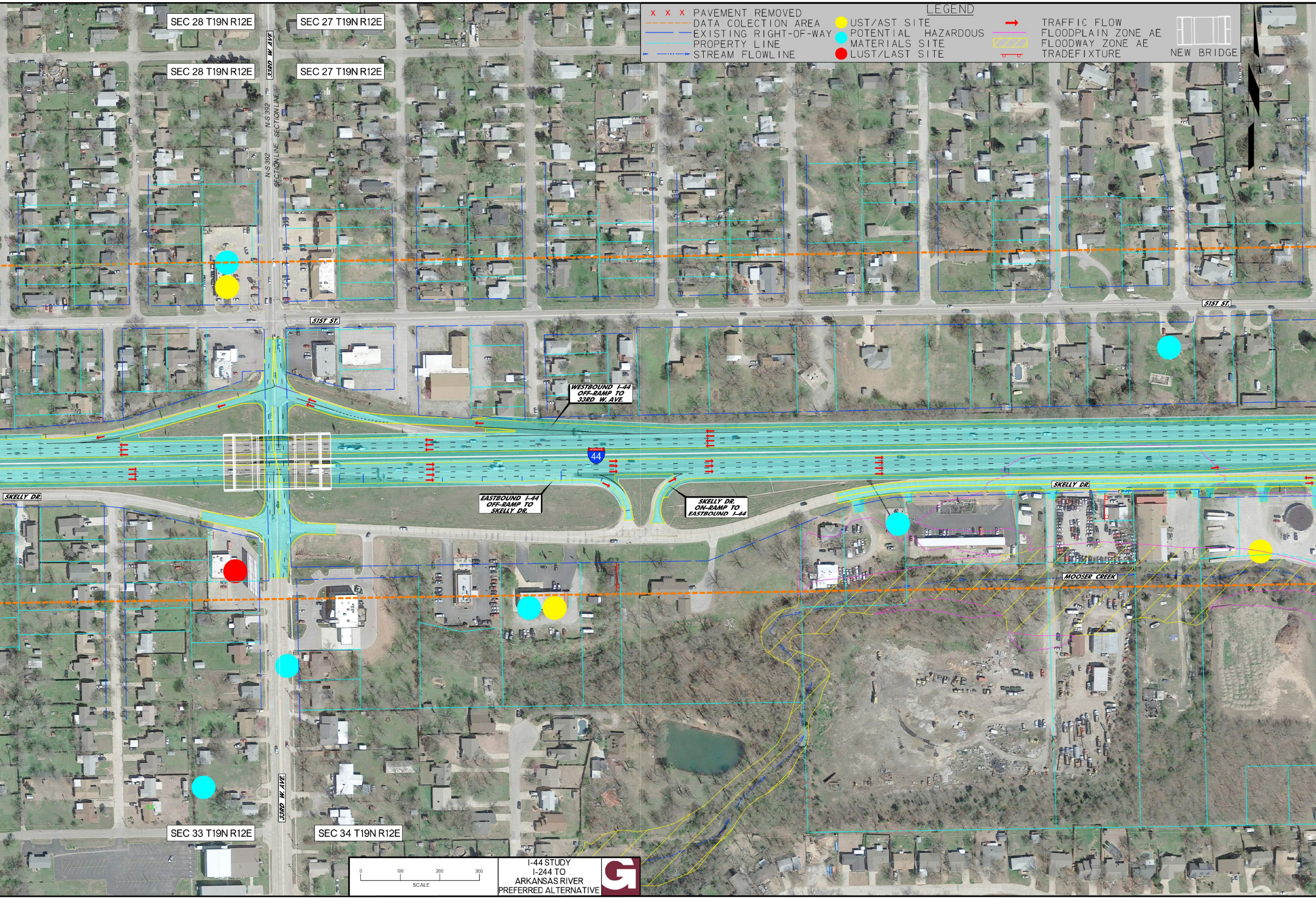
LEGEND
x x x PAVEMENT REMOVED
DATA COLECTION AREA
EXISTING RIGHT-OF-WAY
PROPERTY LINE
STREAM FLOWLINE
UST/AST SITE
POTENTIAL HAZARDOUS MATERIALS SITE
LUST/LAST SITE
TRAFFIC FLOW
FLOODPLAIN ZONE AE
FLOODWAY ZONE AE
TRADEFIXTURE
NEW BRIDGE
SEC 28 T19N R12E
SEC 27 T19N R12E
SEC 28 T19N R12E
SEC 27 T19N R12E
33RD W. AVE.
N-S 392 SECTION LINE
SECTION LINE
51ST ST.
51ST ST.
WESTBOUND I-44 OFF-RAMP TO 33RD W. AVE.
44
SKELLY DR.
EASTBOUND I-44 OFF-RAMP TO SKELLY DR.
SKELLY DR. ON-RAMP TO EASTBOUND I-44
SKELLY DR.
MOOSER CREEK
33RD W. AVE.
SEC 33 T19N R12E
SEC 34 T19N R12E
0
100
200
300
SCALE
I-44 STUDY
I-244 TO
ARKANSAS RIVER
PREFERRED ALTERNATIVE

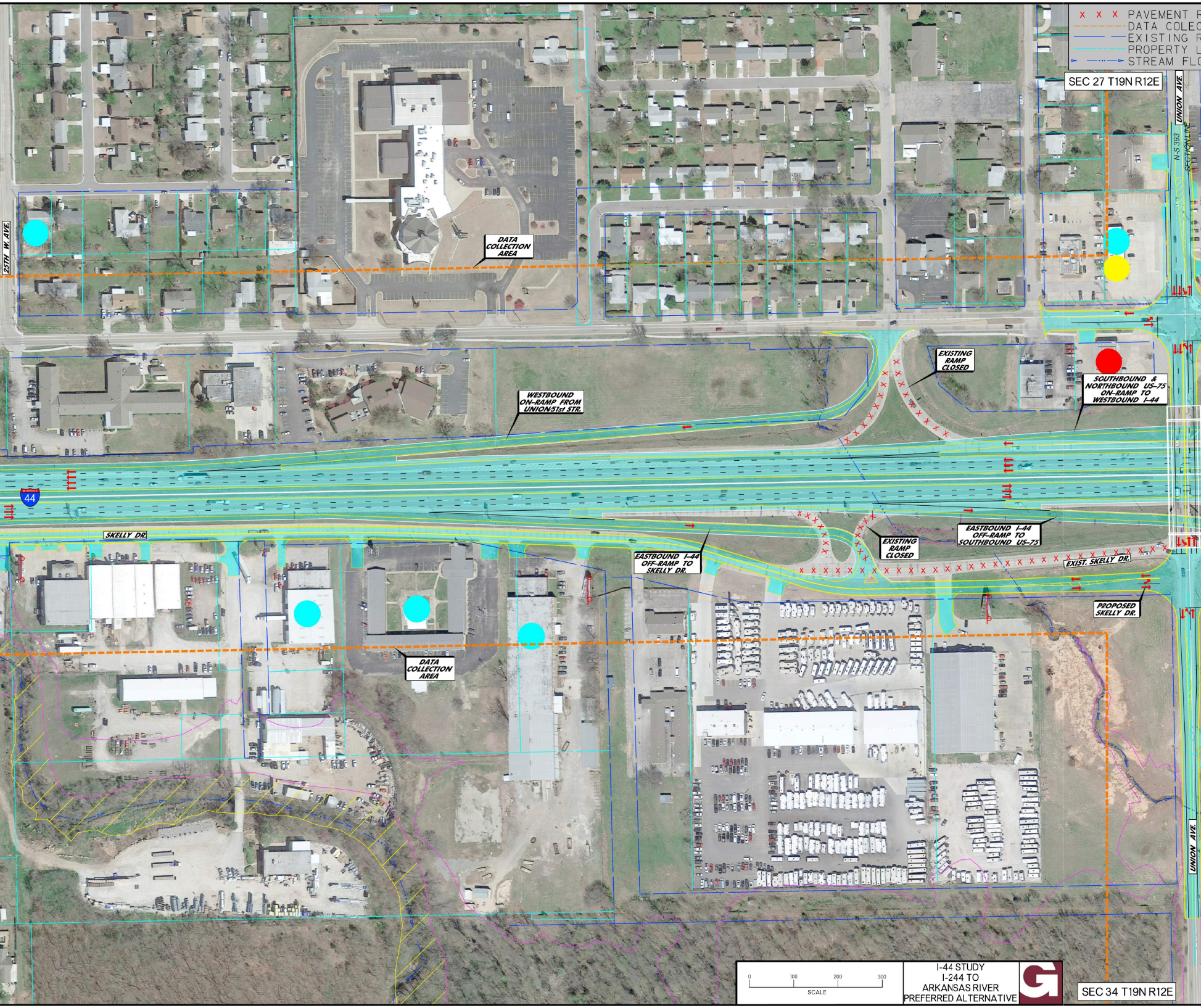
PAVEMENT R
DATA COLEC
EXISTING R
PROPERTY L
STREAM FLO
SEC 27 T19N R12E
UNION AVE.
N-S 393
SECTION LINE
25TH W. AVE.
DATA COLLECTION AREA
EXISTING RAMP CLOSED
SOUTHBOUND & NORTHBOUND US-75 ON-RAMP TO WESTBOUND I-44
WESTBOUND ON-RAMP FROM UNION/51st STR.
44
SKELLY DR.
EASTBOUND I-44 OFF-RAMP TO SOUTHBOUND US-75
EXISTING RAMP CLOSED
EASTBOUND I-44 OFF-RAMP TO SKELLY DR.
EXIST. SKELLY DR.
PROPOSED SKELLY DR.
DATA COLLECTION AREA
UNION AVE.
0
100
200
300
SCALE
SEC 34 T19N R12E

I-44 STUDY
I-244 TO
ARKANSAS RIVER
PREFERRED ALTERNATIVE

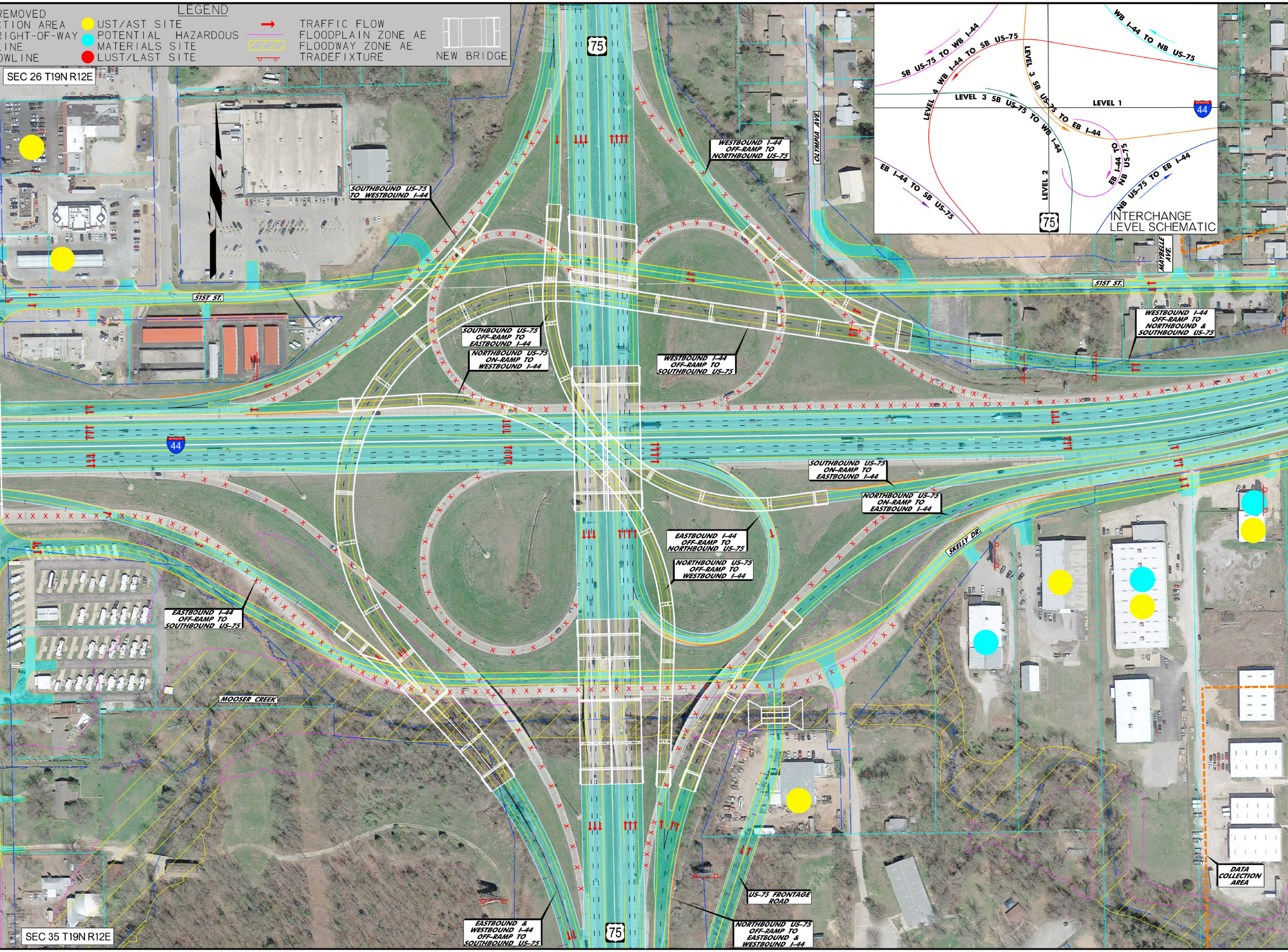
LEGEND
REMOVED
TION AREA
RIGHT-OF-WAY
LINE
OWLINE
● UST/AST SITE
● POTENTIAL HAZARDOUS MATERIALS SITE
● LUST/LAST SITE
TRAFFIC FLOW
FLOODPLAIN ZONE AE
FLOODWAY ZONE AE
TRADEFIXTURE
NEW BRIDGE
SEC 26 T19N R12E
75
51ST ST.
OLYMPIA AVE.
MAYBELLE AVE.
SOUTHBOUND US-75 TO WESTBOUND I-44
WESTBOUND I-44 OFF-RAMP TO NORTHBOUND US-75
SOUTHBOUND US-75 OFF-RAMP TO EASTBOUND I-44
NORTHBOUND US-75 ON-RAMP TO WESTBOUND I-44
WESTBOUND I-44 OFF-RAMP TO SOUTHBOUND US-75
WESTBOUND I-44 OFF-RAMP TO NORTHBOUND & SOUTHBOUND US-75
44
SOUTHBOUND US-75 ON-RAMP TO EASTBOUND I-44
NORTHBOUND US-75 ON-RAMP TO EASTBOUND I-44
EASTBOUND I-44 OFF-RAMP TO NORTHBOUND US-75
NORTHBOUND US-75 TO WESTBOUND I-44
SKELLY DR.
EASTBOUND I-44 OFF-RAMP TO SOUTHBOUND US-75
MOOSER CREEK
US-75 FRONTAGE ROAD
DATA COLLECTION AREA
EASTBOUND & WESTBOUND I-44 OFF-RAMP TO SOUTHBOUND US-75
NORTHBOUND US-75 OFF-RAMP TO EASTBOUND & WESTBOUND I-44
SEC 35 T19N R12E
SB US-75 TO WB I-44
LEVEL 4 WB I-44 TO SB US-75
LEVEL 3 SB US-75 TO WB I-44
LEVEL 3 SB US-75 TO EB I-44
LEVEL 1
LEVEL 2
WB I-44 TO NB US-75
EB I-44 TO NB US-75
EB I-44 TO SB US-75
NB US-75 TO EB I-44
INTERCHANGE LEVEL SCHEMATIC

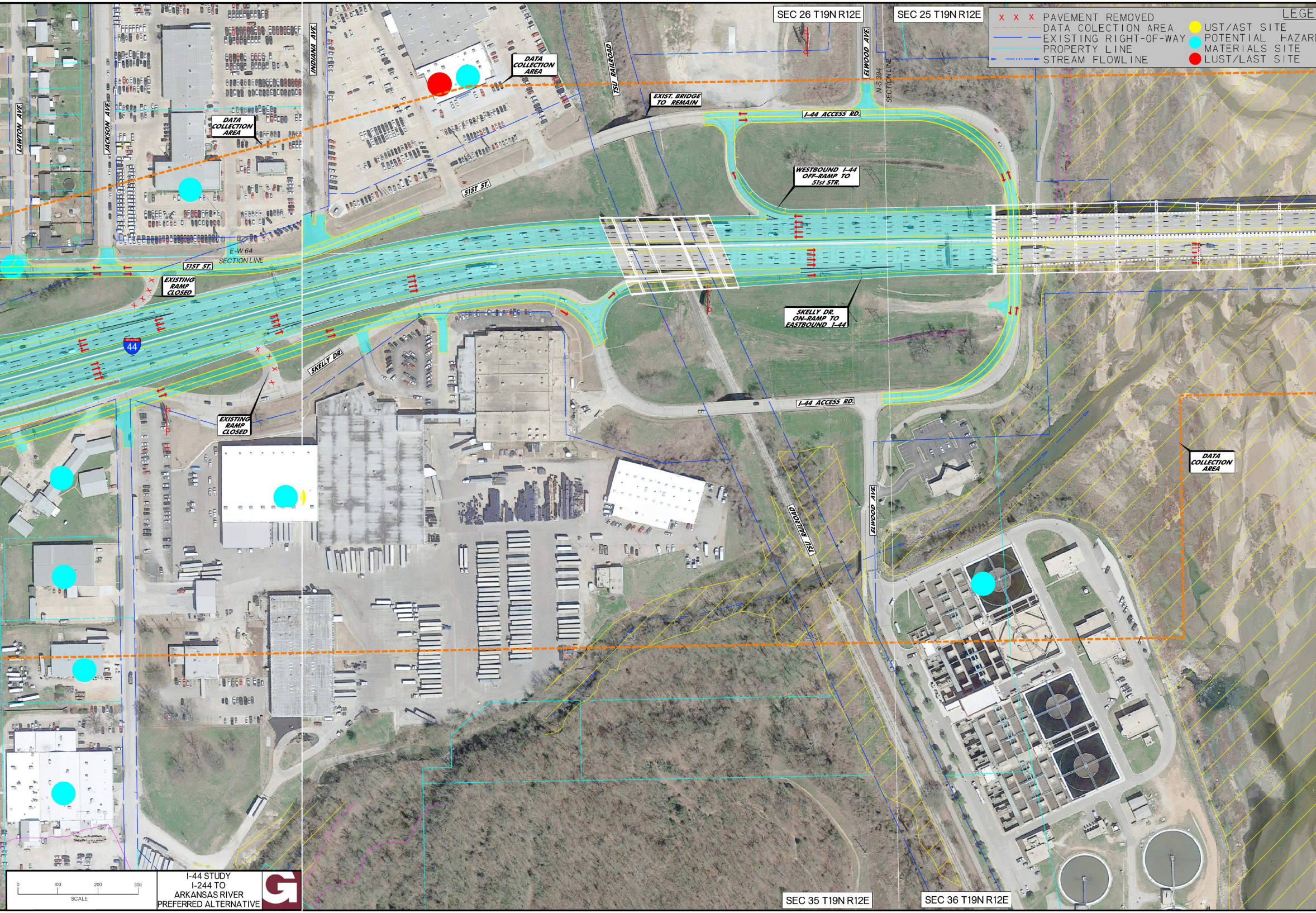
SEC 26 T19N R12E
SEC 25 T19N R12E
LEGE
x x x PAVEMENT REMOVED
DATA COLECTION AREA
EXISTING RIGHT-OF-WAY
PROPERTY LINE
STREAM FLOWLINE
UST/AST SITE
POTENTIAL HAZAR
MATERIALS SITE
LUST/LAST SITE
LAWTON AVE.
JACKSON AVE.
INDIANA AVE.
DATA COLLECTION AREA
DATA COLLECTION AREA
TSU RAILROAD
EXIST. BRIDGE TO REMAIN
ELWOOD AVE.
N-S 394 SECTION LINE
I-44 ACCESS RD.
51ST ST.
WESTBOUND I-44 OFF-RAMP TO 51st STR.
E-W 64 SECTION LINE
51ST ST.
EXISTING RAMP CLOSED
44
SKELLY DR.
SKELLY DR. ON-RAMP TO EASTBOUND I-44
I-44 ACCESS RD.
EXISTING RAMP CLOSED
DATA COLLECTION AREA
TSU RAILROAD
ELWOOD AVE.
0
100
200
300
SCALE
SEC 35 T19N R12E
SEC 36 T19N R12E

I-44 STUDY
I-244 TO
ARKANSAS RIVER
PREFERRED ALTERNATIVE

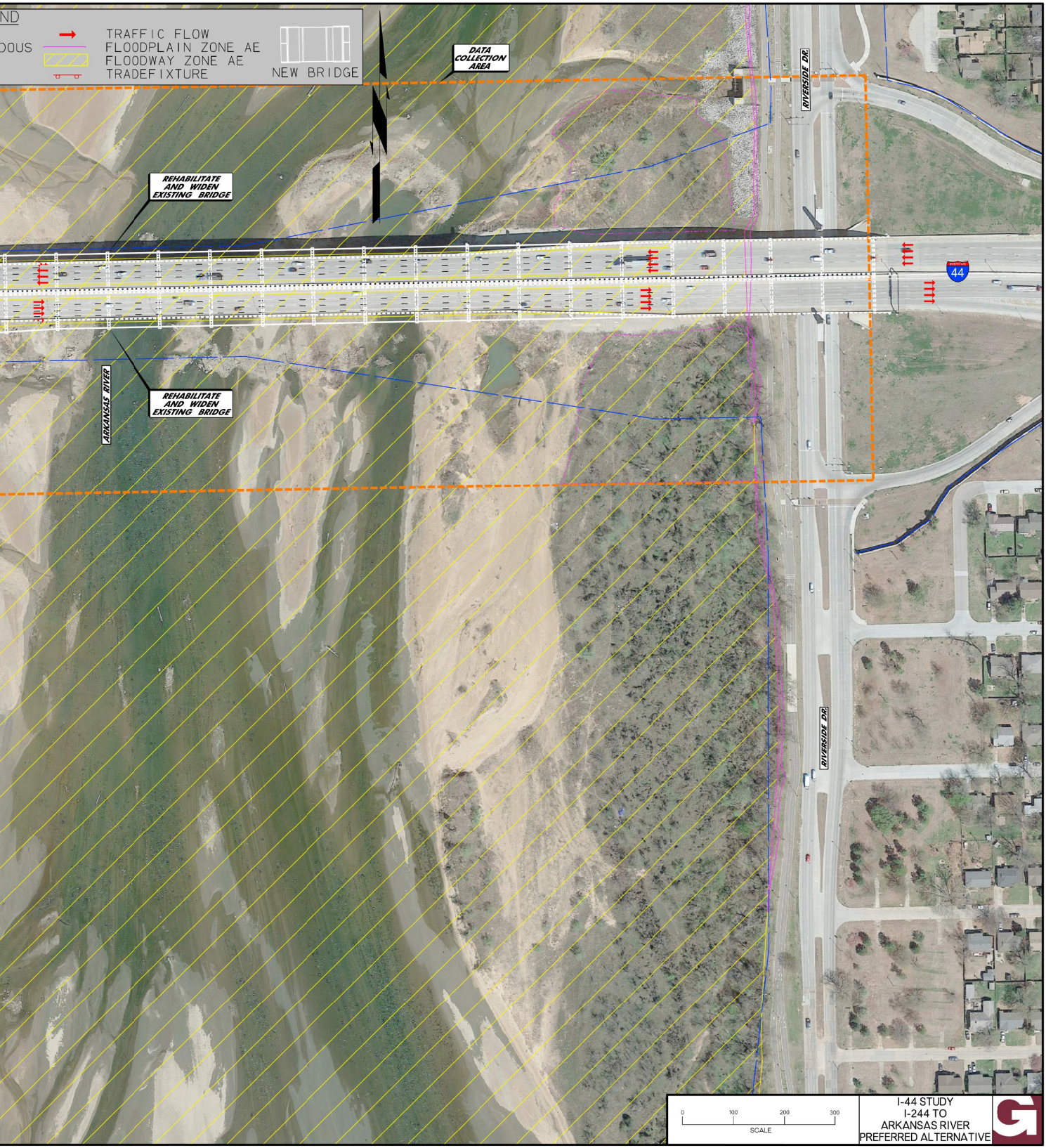
ND
DOUS
TRAFFIC FLOW
FLOODPLAIN ZONE AE
FLOODWAY ZONE AE
TRADEFIXTURE
NEW BRIDGE
DATA COLLECTION AREA
REHABILITATE AND WIDEN EXISTING BRIDGE
RIVERSIDE DR.
44
REHABILITATE AND WIDEN EXISTING BRIDGE
ARKANSAS RIVER
RIVERSIDE DR.
0
100
200
300
SCALE

I-44 STUDY
I-244 TO
ARKANSAS RIVER
PREFERRED ALTERNATIVE