

# Hughes County








## URBAN AREA


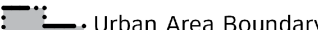





**FHWA APPROVED:**  
 Date: February 06, 2013  
 By: Elizabeth Romero  
 Division Administrator, FHWA

**CITY APPROVED:**  
 Date: January 03, 2013  
 By: Jack Barrett  
 Mayor, City of Holdenville

FC Revision Date: N/A

### Functional Classification

-  Interstate
-  Other Freeway & Expressway
-  Other Principal Arterial
-  Minor Arterial
-  Major Collector
-  Minor Collector
-  Local

-  County Boundary
-  Urban Area Boundary
-  Municipal Boundary
-  Inventory Direction Arrow  
(background color represent functional class)
-  Proposed FC Route  
(color of dots represent functional class)
-  12U NLF ID UFC
-  1234C RFC NLF ID

All roads along urban area boundary are considered to be inside urban area unless noted otherwise on map.

# HOLDENVILLE

## Urban Area Boundary\* and Functional Classification

\*Based on 2010 Adj. Census Boundary



PREPARED BY:  
 TRANSPORTATION CABINET OFFICE  
 OF INFORMATION TECHNOLOGY  
 GEOSPATIAL DATA MANAGEMENT

GIS Drawing Date: 4/21/2022