



# TULSA & WAGONER COUNTY














## URBAN AREA

**FHWA APPROVED:**  
 Date: April 09, 2013  
 By: Elizabeth Romero  
 Division Administrator, FHWA

**CITY APPROVED:**  
 Date: April 26, 2013  
 By: Rich Brierre  
 Executive Director, INCOG

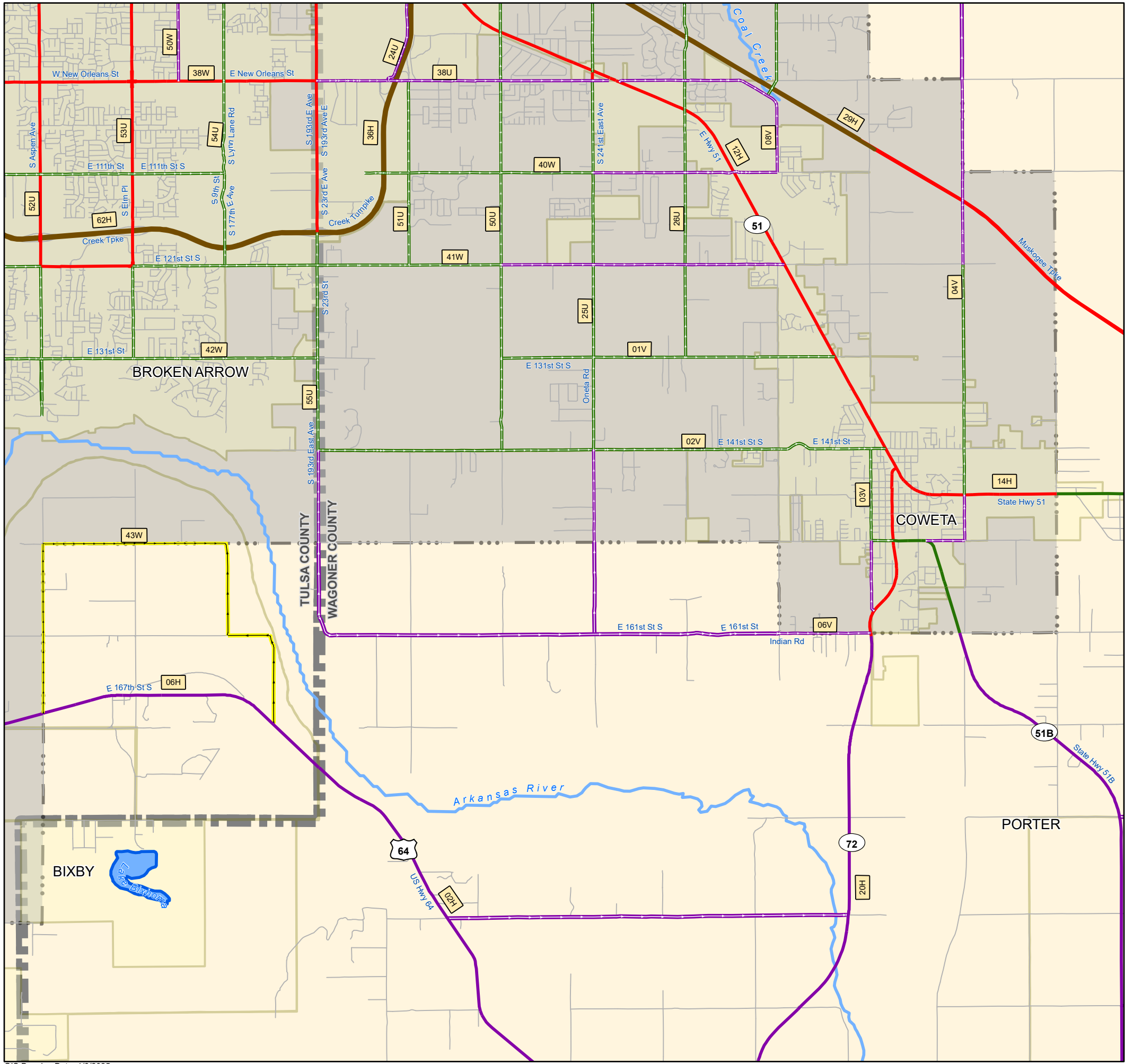
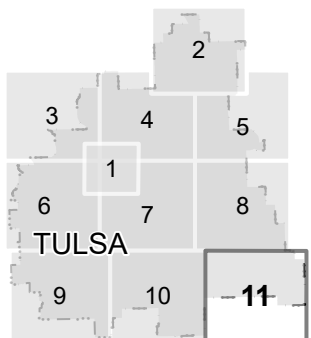
FC Revision Date: N/A

## Functional Classification

-  Interstate
-  Other Freeway or Expressway
-  Other Principal Arterial
-  Minor Arterial
-  Major Collector
-  Minor Collector
-  Local
-  Inventory Direction Arrow\*
-  Proposed FC Route\*
-  Urban Areas
-  Counties
-  12U NLF ID UFC
-  1234C NLF ID RFC

\* The color of the background or dots represents functional class for the Proposed FC Route and Inventory Direction Arrow.

All roads along urban area boundary are considered to be inside urban area unless noted otherwise on map.



## TULSA

(Southeast) - Sheet 11 of 11

### Urban Area Boundary\* and Functional Classification

\*Based on 2010 Adj. Census Boundary



PREPARED BY:  
 TRANSPORTATION CABINET OFFICE  
 OF INFORMATION TECHNOLOGY  
 GEOSPATIAL DATA MANAGEMENT

GIS Drawing Date: 1/8/2025