



















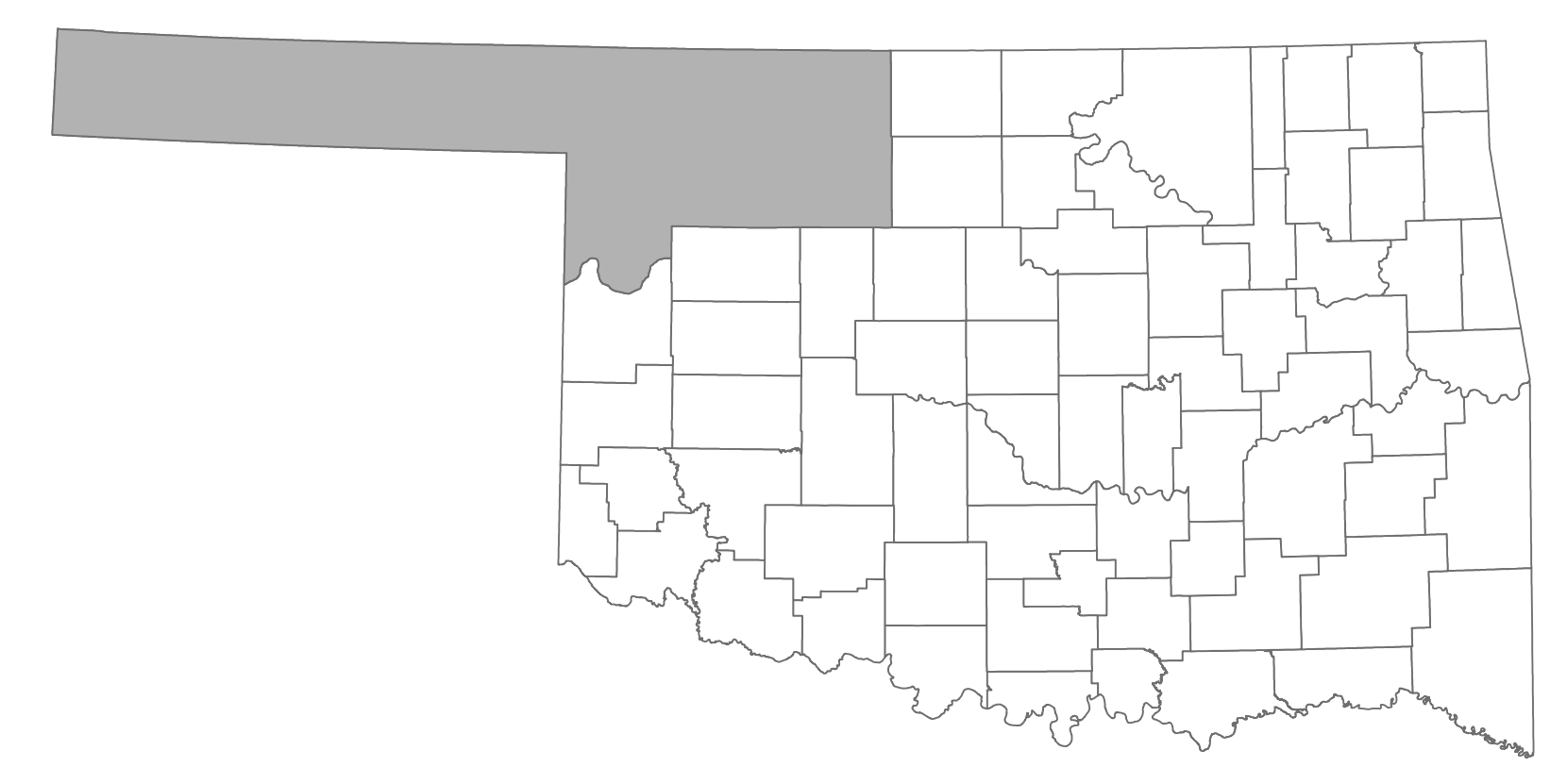
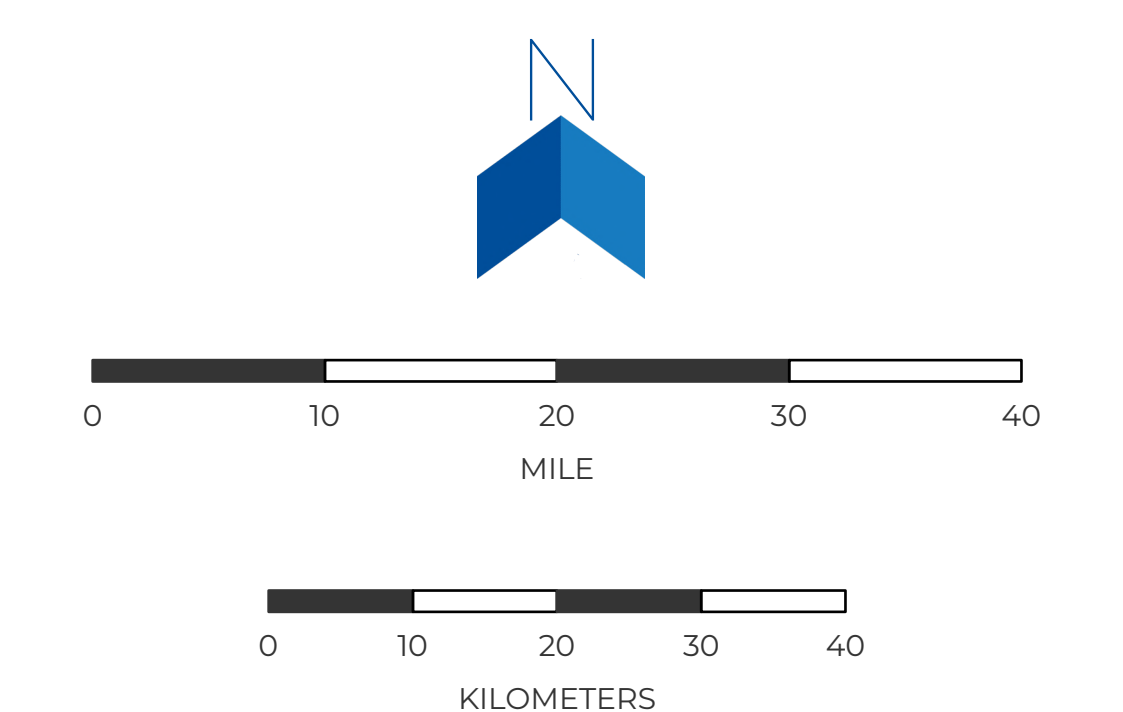
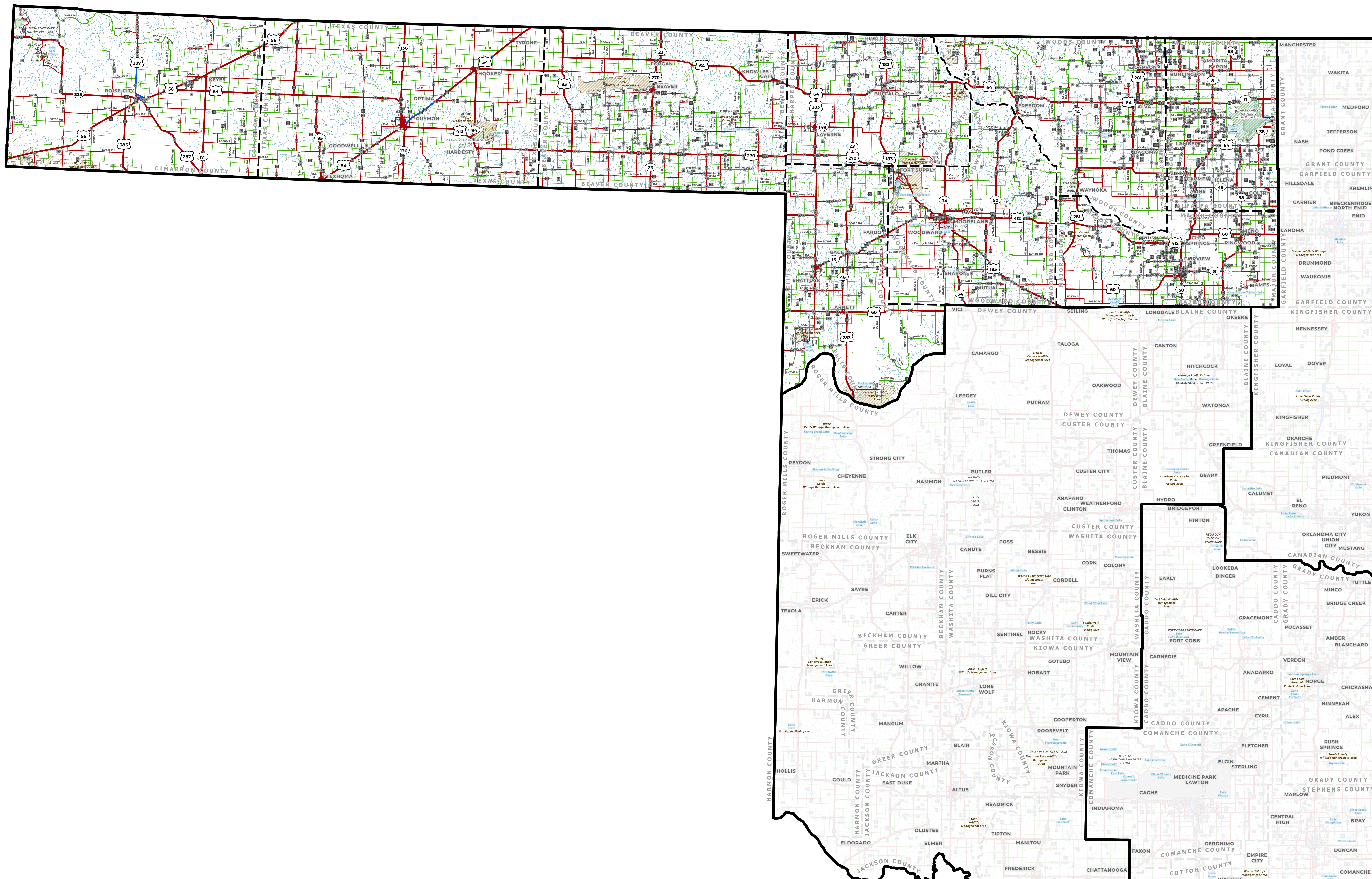


DISTRICT 6

CENSUS YEAR 2020 POPULATION: 78,325

-  INTERSTATE
-  U.S. HIGHWAY
-  STATE HIGHWAY
-  HIGHWAY
-  COLLECTOR
-  LOCAL ROAD
-  ASPHALT
-  CONCRETE
-  BRICK
-  UNPAVED
-  BRIDGE
-  STREAM
-  LAKE
-  WILDLIFE REFUGE AREA
-  WILDLIFE MANAGEMENT AREA
-  STATE PARK
-  US MILITARY INSTALLATION
-  CITY LIMIT
-  COUNTY LINE
-  MAINTENANCE DISTRICT



THIS MAP INDICATES THOSE ROADS KNOWN TO THE DEPARTMENT TO BE OPEN TO PUBLIC TRAVEL. PLACEMENT OF A ROAD ON THE MAP HAS NO RELATIONSHIP TO MAINTENANCE RESPONSIBILITY BY ANY LEVEL OF GOVERNMENT.

COPIES OF THIS MAP ARE AVAILABLE FOR PUBLIC USE AT NOMINAL COST.

OKLAHOMA DEPARTMENT OF TRANSPORTATION
 PRINTING SERVICES
 200 NE 25TH STREET
 OKLAHOMA CITY, OKLAHOMA 73105-3204
 PHONE: (405) 521-2666

ALL RIGHTS RESERVED - COMPUTER GENERATED
 APRIL 9, 2026

