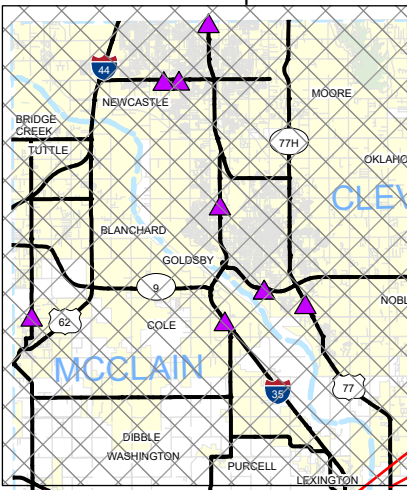





See Metro Area Map



OKLAHOMA  
ODOT • OTA  
OKLAHOMA TRANSPORTATION CABINET  
GEOSPATIAL DATA MANAGEMENT DIVISION  
200 N.E. 21ST STREET  
OKLAHOMA CITY, OKLAHOMA 73105

**2022**  
Annual Average Daily Traffic  
Oklahoma Highway System  
Maintenance District 3

Count Site Type

-  Continuous
-  Short Term
-  State Highway System



CONTINUOUS (AVC) - AUTOMATIC VEHICLE CLASSIFICATION SITE: RECORDS TRAFFIC VOLUME AND CLASSIFICATION EACH DAY

SHORT TERM - ANNUALIZED AVERAGE OF 24 HOUR COUNT(S)