

Newcastle

4001.06

2015.14

2015.05

2015.09

2003

2008

2014.03

2009

2004

2014.05

2010

2005

2015.08

2011.02

2013.03

2024.03

Norman

2012.04

2011.04

2014.04

2012.05

SH-74 & I-35  
Goldsby Bridge

Goldsby

2025.02

Noble

4001.03





74

4002.04

720

2024.04

**Legend**

-  Census Tract
-  Area of Persistent Poverty (APP)
-  Historically Disadvantaged Community (HDC)
-  SH-74 Bridge Goldsby



4002.03

4003

Slaughterville

Texas Parks & Wildlife, Esri, TomTom, Garmin, SafeGraph, GeoTechnologies, Inc, METI/NASA, USGS, EPA, NPS, USDA, USFWS, Esri, NASA, NGA, USGS, USGS The National Map, National Boundaries Dataset, 3DEP Elevation Program, Geographic Names Information System, National Hydrography Dataset, National Land Cover Database, National Structures Dataset, and National Transportation Dataset, USGS Global Ecosystems, U.S. Census Bureau TIGER/Line data, USFS Road data, Natural Earth Data, U.S. Department of State Hill, U.S. National Centers for Environmental Information