

Newcastle

2014.03

2015.09

2015.14

2015.05

2003

2008

4001.06

2009

2004

2014.05

2010

2005

2015.08

2011.02

2013.03

2024.03

Norman

2012.04

2011.04

2014.04

2012.05

SH-74 & I-35
Goldsby Bridge

Goldsby

2025.02

Noble

4001.03




74

4002.04

74

2024.04

Legend

-  Census Tract
-  Area of Persistent Poverty (APP)
-  SH-74 Bridge Goldsby



Slaughterville

4002.03

4003

Texas Parks & Wildlife, Esri, TomTom, Garmin, SafeGraph, GeoTechnologies, Inc., METI/NASA, USGS, EPA, NPS, USDA, USFWS, Esri, NASA, NGA, USGS, USGS The National Map, National Boundaries Dataset, 3DEP Elevation Program, Geographic Names Information System, National Hydrography Dataset, National Land Cover Database, National Structures Dataset, and National Transportation Dataset; USGS Global Ecosystems; U.S. Census Bureau TIGER/Line data; USFS Road data; Natural Earth Data; U.S. Department of State HUI; NOAA