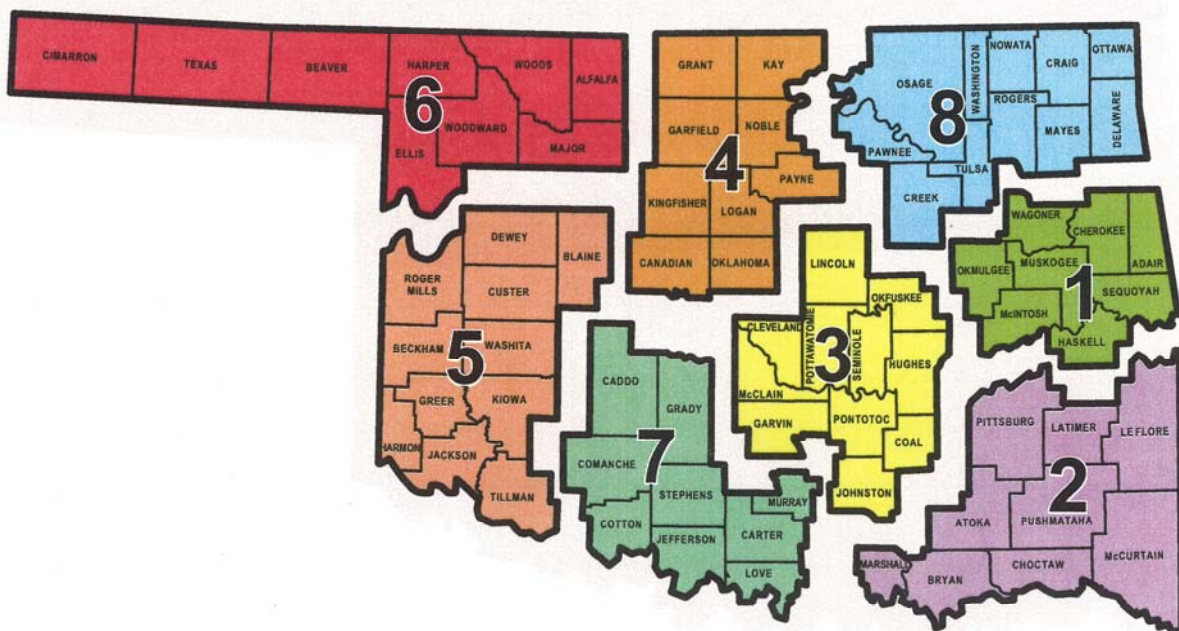


# OKLAHOMA DEPARTMENT OF TRANSPORTATION



Oklahoma Department  
of Transportation

## FFY-2019 through FFY-2026 Construction Work Plan



# Table of Contents

<b>SECTION I</b>	<b>FOREWORD - Letter from the Director</b>
<b>SECTION II</b>	<b>BUDGETARY PROJECTIONS</b>
<b>SECTION III</b>	<b>BALANCING PROCESS</b>
<b>SECTION IV</b>	<b>SUMMARY REPORT</b>
<b>SECTION V</b>	<b>CONSTRUCTION WORK PLAN Sorted by Federal Fiscal Year and by County</b>






The Oklahoma Department of Transportation is pleased to present the 2019-2026 Construction Work Plan. This plan contains the projects needed to maintain and improve the state highway system infrastructure that is critical to support a growing economy in Oklahoma. These projects are identified through a process that collects and considers data on the system and identifies the needs and available resources to address those needs, which are validated and updated annually. The eight regional Field Division Engineers lead this effort, in consultation with local officials and the communities they represent, culminating in this plan, upon approval by the Transportation Commission.

The 2019-2026 Construction Work Plan, the sixteenth volume, reflects the Department's priorities and strategies to meet the needs of the highway system, but is constrained by the impact of reduced funds available to the Department. As state revenue challenges continued into the 2019 budget year, ODOT's investment plans were impacted by a transfer from the State Transportation Fund in excess of \$47 million dollars. Since 2010, more than \$886 million transportation dollars have been redirected to other priorities by the Oklahoma Legislature. With the advent of additional revenue measures passed in the special session of the Legislature, ODOT is hopeful that the trend of diverting transportation funding to non-transportation uses is at an end, and stable funding will continue into the future.

So, it is with optimism that we present this plan, containing 686 bridges to be rehabilitated or replaced; 720 miles of improvements to 2 lane highways, critical to improve safety for the traveling public; and 245 project miles adding capacity to address Oklahoma's growing urban mobility challenges. ODOT is nearing the Governor's goal of reducing the number of structurally deficient bridges on the state highway system to less than 1% by 2020, with only 169 of ODOT's 6,771 bridges now identified as structurally deficient, down from 1,183 in 2004. Overall, this plan will make improvements to nearly 1,705 miles of the highway system, with an investment of nearly \$6.5 billion in value.

Along with our industry partners, ODOT strives to provide safe and secure travel, maintain Oklahoma's highway infrastructure in a state of good repair, and ensure mobility – all essential to support the economic vitality of our state. We are dedicated to uphold our responsibility to be good stewards of the transportation system, and the public funds with which we are entrusted.



J. Michael Patterson  
Executive Director

**BUDGETARY  
PROJECTIONS**

# Budgetary Projections

## **CONSTRUCTION WORK PLAN - FFY 2019 through FFY 2026**

The budgetary projections utilized for the basis of the fiscally responsible and financially balanced Construction Work Plan were established through a systematic evaluation of the Department's anticipated State-Aid and Federal-Aid revenues and expenditures. Projections were performed for Federal Fiscal Years 2019 – 2026 with the Federal Fiscal Year defined as beginning October 1<sup>st</sup> and ending on September 30<sup>th</sup>. The budgetary projections only address funding that has been historically and/or categorically committed to State, Federal and Interstate highway system improvements and does not address Department initiated set asides or other mandated programs.

For the purposes of the initial projections, an estimated baseline State-Aid amount of \$346.52 million and an estimated Federal-Aid amount of \$345.75 million was utilized as the Fiscal Year 2019 benchmark. The Federal-Aid amount includes a 7.5% projection overstatement to avoid any potential loss of future Federal-Aid funds due to under programming. Of particular note, the annual baseline State-Aid amount available for Construction Work Plan projects is expected to grow to over \$412.61 million during the next eight years.

As the Federal-Aid benchmark amount will vary based upon the results of the annual Congressional budgeting process, the estimated projections will require further adjustment and we will adapt our Construction Work Plan accordingly.

Once the Statewide projections are recorded by Fiscal Year, the following formula is applied to establish a baseline Fiscal Year projection for each Field Division:

**% of Population + % of Mainline Highway System Miles + % of Previous 15 Year Const. Program**

**3**

This formula considers common demographic, physical and historical criteria and yields a Divisional percentage that renders an equitable distribution of the available funds.

## **CORRIDOR PLAN PROJECTS**

The budgetary projections for Federal Fiscal Years 2019 - 2026 are adjusted accordingly to reflect the debt service requirements of the Corridor Plan projects.

The individual project estimates exemplified in the Construction Work Plan constitute approximately 100% of the Federal Fiscal Years 2019 - 2026 anticipated available State and Federal formula funds including the 7.5% overstatement of Federal-Aid and any previously designated Interstate Maintenance funds and excludes the Corridor Plan debt service.

**BALANCING  
PROCESS**

# Balancing Process

The balancing of the Construction Work Plan progressed in accordance with the roles and responsibilities generally defined in the following outline:

## **Field Division Engineers**

The development of Construction Work Plan begins with our Field Division Engineers and is guided by their knowledge of the transportation needs and priorities in their respective Divisions. They and their staff work to maintain an understanding of the condition of the roads and bridges in their areas of responsibility. In addition, other key Department Divisions collect and analyze transportation data factoring the following general characteristics as applicable and listed in no particular order:

- surface condition
- bridge condition
- geometrics (vertical and horizontal alignment)
- average annual daily traffic (AADT)
- percentage of truck traffic
- accident history
- local, regional and national traffic patterns
- capacity

The understanding gained from this information is then coupled with the careful consideration of the Field Division's condition and capacity assessments of the highway network and the associated critical needs, their anticipated improvement budgets, and further communication with the Division's Transportation Commissioner. The Field Division Engineers then review and validate the scheduled Construction Work Plan projects and formulate a group of new projects to be added in accordance with the projected funding availability.

## **Strategic Asset & Performance Management Division and Programs Division**

The Strategic Asset & Performance Management Division and Programs Division are responsible for coordinating the State's transportation planning efforts with those of Oklahoma's Metropolitan Planning Organizations, and consulting with the tribal governments and local officials with responsibilities for transportation. The development of the Long Range Plan, the maintenance of the Statewide Transportation Improvement Plan as derived from the first four years of the ODOT Eight Year Construction Work Plan, Corridor Studies, as well as early project development all include opportunities for public participation and review. The results of this public involvement, input from ongoing coordination and consultation, and the planning documents are provided to the Field Division Engineers for their consideration as the Work Plan is developed.

## **Project Management Division**

The Project Management Division works directly with and assists the Field Division Engineers in the development of their respective Division's Construction Work Plan and in the subsequent daily management of the project development activities. Projects proposed



by the Field Division Engineers that did not previously exist in the Construction Work Plan are validated to the extent possible in order to institute a preliminary scope, schedule and budget. Concurrently and to the extent possible, the scope, schedule and budget of projects that previously existed in the Construction Work Plan are re-validated.

The Project Management Division then continues to facilitate necessary modifications to the scope, schedule and/or budgets of approved Construction Work Plan projects as more detailed information becomes available during the course of Project Development. Validation of projects is accomplished through drive outs and/or other project team meetings with the complete participation of appropriate Engineering and Operations Divisions as deemed necessary. The responsible Project Manager schedules, coordinates, documents and facilitates these meetings.

### **Director, Deputy Director and the Chief Engineer**

The Director, Deputy Director and the Chief Engineer, in concert with the Director of Engineering, Director of Operations, Director of Capital Programs, the Programs Division, the Project Management Division and the Field Division Engineers work to fiscally constrain and balance the Construction Work Plan in accordance with the allocation requirements of the applicable Federal funding categories. The Work Plan balancing is performed with foremost consideration for maintaining the integrity of the Field Division Engineer's and the Transportation Commissioner's project priorities. In addition, the balancing process seeks to insure that each Field Division is allocated available funding in accordance with the aggregate State and Federal budget projections.

### **ADDITIONAL CONSIDERATIONS**

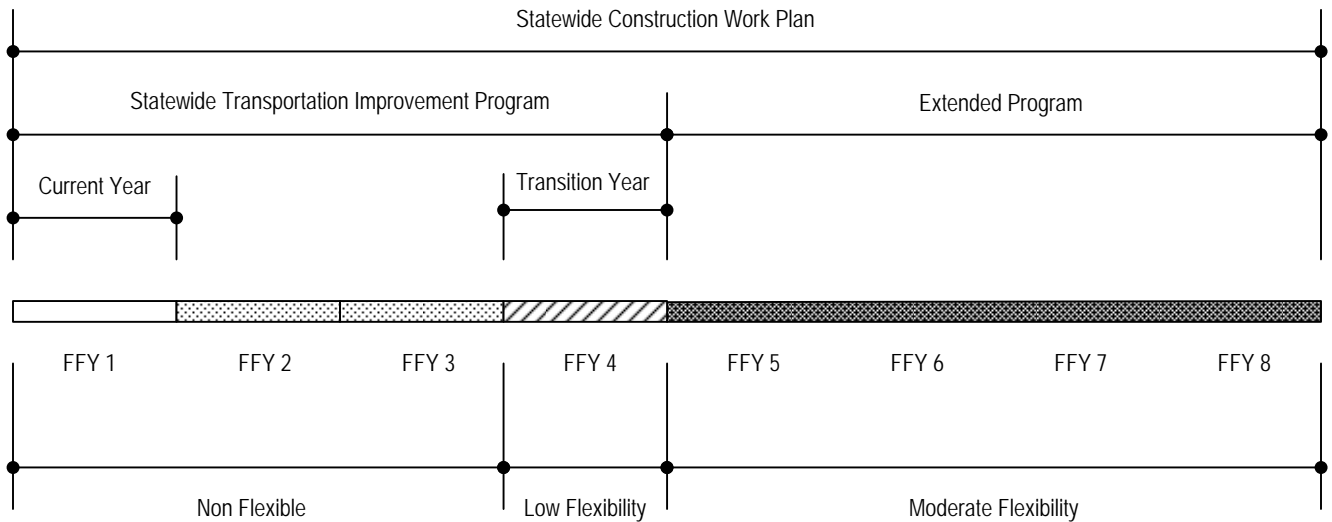
Given the number of extreme variables and the inherent need to maintain a balance between available funds and the Divisional funding commitments, the final Divisional projections are adjusted within a given year. Any adjustments are initiated with consideration for the on-going debt service requirements of the previous Corridor Plan projects, the ability to schedule and prepare projects for construction in the appropriate Federal-Aid funding categories and the ability to sustain a reasonable annual Construction Work Plan in each Division.

The Construction Work Plan is balanced within these guidelines and has been determined to be an equitable representation to the satisfaction of the Department and the Transportation Commission.

The Interstate Maintenance Earmarking commitment is evident in year 2018 as was determined necessary to encourage the substantial replacement, repair and preservation of the Interstate System. The IM Earmark commitment corresponds with the Divisional budgetary dedication by fiscal year, but has been discontinued beginning in 2019.

The Programs Division and the Project Management Division will work in concert with the Field and Central Office Divisions to continue the monitoring and management of the Construction Work Plan in accordance with the provisions of the Construction Work Plan Management Process.

# CONSTRUCTION WORK PLAN MANAGEMENT PROCESS



- Projects are "Locked"
- Only modified through formal Program Revision Process
- Must Remain Balanced
- Evaluated yearly (July-August) to prepare for inclusion of Extended Program
- Potential projects to be considered for current program "Lock"
- Refined project Scope/Schedule/Budget
- Prioritized by Year
- May set minimum criteria for inclusion
- Must Remain Balanced
- Evaluated yearly (July-August) to prepare for inclusion of Extended Program
- Varying levels of Project Development
- Flexible Scope/Schedule/Budget
- Prioritized by Year
- Must Remain Balanced
- Any project can be advanced for consideration in the Transition Year
- Evaluated yearly (July-August) to prepare for inclusion of Unscheduled Projects

**SUMMARY  
REPORT**

CONSTRUCTION WORK PLAN SUMMARY REPORT										
FFY	Available Funds	Division 1	Division 2	Division 3	Division 4	Division 5	Division 6	Division 7	Division 8	FFY Totals
2019	Estimate	\$74,273,839	\$106,842,516	\$93,072,062	\$139,382,000	\$62,038,425	\$47,146,042	\$70,733,576	\$163,717,251	\$757,205,712
	IM Earmark	\$5,000,000	\$0	\$5,000,000	\$7,000,000	\$3,000,000	\$0	\$3,000,000	\$7,000,000	\$30,000,000
	Total	\$79,273,839	\$106,842,516	\$98,072,062	\$146,382,000	\$65,038,425	\$47,146,042	\$73,733,576	\$170,717,251	\$787,205,712
2020	Estimate	\$70,628,957	\$75,951,483	\$101,266,578	\$147,268,550	\$65,899,391	\$50,104,966	\$75,227,305	\$148,501,938	\$734,849,169
	IM Earmark	\$5,000,000	\$0	\$5,000,000	\$7,000,000	\$3,000,000	\$0	\$3,000,000	\$7,000,000	\$30,000,000
	Total	\$75,628,957	\$75,951,483	\$106,266,578	\$154,268,550	\$68,899,391	\$50,104,966	\$78,227,305	\$155,501,938	\$764,849,169
2021	Estimate	\$73,724,470	\$74,711,406	\$102,454,669	\$161,378,908	\$67,835,688	\$54,694,975	\$75,804,033	\$155,952,844	\$766,556,994
	IM Earmark	\$0	\$0	\$0	\$0	\$0	\$0	\$0	\$0	\$0
	Total	\$73,724,470	\$74,711,406	\$102,454,669	\$161,378,908	\$67,835,688	\$54,694,975	\$75,804,033	\$155,952,844	\$766,556,994
2022	Estimate	\$77,231,200	\$78,158,971	\$107,397,538	\$161,306,000	\$69,358,348	\$55,186,237	\$75,236,907	\$157,233,789	\$781,108,990
	IM Earmark	\$0	\$0	\$0	\$0	\$0	\$0	\$0	\$0	\$0
	Total	\$77,231,200	\$78,158,971	\$107,397,538	\$161,306,000	\$69,358,348	\$55,186,237	\$75,236,907	\$157,233,789	\$781,108,990
2023	Estimate	\$76,047,000	\$74,362,201	\$107,060,216	\$162,969,000	\$64,821,293	\$49,750,465	\$63,383,273	\$166,759,333	\$765,152,782
	IM Earmark	\$0	\$0	\$0	\$0	\$0	\$0	\$0	\$0	\$0
	Total	\$76,047,000	\$74,362,201	\$107,060,216	\$162,969,000	\$64,821,293	\$49,750,465	\$63,383,273	\$166,759,333	\$765,152,782
2024	Estimate	\$72,390,000	\$73,808,854	\$105,903,636	\$160,850,000	\$63,350,653	\$47,750,000	\$60,437,712	\$164,346,701	\$748,837,556
	IM Earmark	\$0	\$0	\$0	\$0	\$0	\$0	\$0	\$0	\$0
	Total	\$72,390,000	\$73,808,854	\$105,903,636	\$160,850,000	\$63,350,653	\$47,750,000	\$60,437,712	\$164,346,701	\$748,837,556
2025	Estimate	\$75,075,000	\$74,600,323	\$107,153,281	\$167,489,868	\$62,723,377	\$48,286,322	\$63,006,088	\$166,785,000	\$765,119,259
	IM Earmark	\$0	\$0	\$0	\$0	\$0	\$0	\$0	\$0	\$0
	Total	\$75,075,000	\$74,600,323	\$107,153,281	\$167,489,868	\$62,723,377	\$48,286,322	\$63,006,088	\$166,785,000	\$765,119,259
2026	Estimate	\$49,129,600	\$68,952,486	\$108,814,681	\$138,025,000	\$69,094,170	\$49,950,000	\$64,622,360	\$175,420,000	\$724,008,297
	IM Earmark	\$0	\$0	\$0	\$0	\$0	\$0	\$0	\$0	\$0
	Total	\$49,129,600	\$68,952,486	\$108,814,681	\$138,025,000	\$69,094,170	\$49,950,000	\$64,622,360	\$175,420,000	\$724,008,297
Total Engineer Estimate		\$568,500,066	\$627,388,241	\$833,122,661	\$1,238,669,326	\$525,121,346	\$402,869,007	\$548,451,254	\$1,298,716,856	\$6,042,838,758
Total IM Earmark Funds		\$10,000,000	\$0	\$10,000,000	\$14,000,000	\$6,000,000	\$0	\$6,000,000	\$14,000,000	\$60,000,000
Total Estimate		\$578,500,066	\$627,388,241	\$843,122,661	\$1,252,669,326	\$531,121,346	\$402,869,007	\$554,451,254	\$1,312,716,856	\$6,102,838,758

**CONSTRUCTION  
WORK PLAN**

# **FFY 2019 - FFY 2026 CONSTRUCTION WORK PLAN**

**\*Projects are ordered by Federal Fiscal Year and arranged alphabetically by County\***



# 8 YEAR CONSTRUCTION WORK PLAN REPORT

## Federal Fiscal Year 2019

ADAIR 16928(17) GRADE,DRAINING,BRIDGE & SURFACE	Div. 1 US059	3.480 Mi.	Let 11/2018 FFY 2019	US-59: FR 6.95 MILES NORTH OF WESTVILLE, NORTH 3.48 MILES THRU WATTS	\$24,652,437.34
ALFALFA 17668(05) RIGHT OF WAY	Div. 6 SH008	4.000 Mi.	Let 12/2018 FFY 2019	SH-8: FR MAJOR COUNTY LINE EXTEND NORTH 4 MILES (RW FOR 17668(04)	\$153,000.00
ALFALFA 17668(06) UTILITIES	Div. 6 SH008	4.000 Mi.	Let 12/2018 FFY 2019	SH-8: FR MAJOR COUNTY LINE EXTEND NORTH 4 MILES(UT FOR 17668(04)	\$400,000.00
ALFALFA 17668(10) GRADE,DRAINING,BRIDGE & SURFACE	Div. 6 SH045	2.100 Mi.	Let 04/2019 FFY 2019	SH-45 BEG APPROX. 2.1 MILE WEST OF SH-8 & EXT EAST 2.1 MILE TO SH-8.	\$6,000,116.00
ALFALFA 24064(04) GRADE,DRAINING,BRIDGE & SURFACE	Div. 6 US064	4.600 Mi.	Let 03/2019 FFY 2019	US-64 FROM 9.0 MI EAST OF THE WOODS C/L, EAST 4.6 MI	\$8,904,000.00
ALFALFA 26496(05) RIGHT OF WAY	Div. 6 SH008	4.010 Mi.	Let 01/2019 FFY 2019	SH-8: FROM 4.0 MI NORTH OF THE MAJOR C/L, NORTH 4.0 MI RW FOR 26496(04)	\$125,281.00
ALFALFA 26496(06) UTILITIES	Div. 6 SH008	4.010 Mi.	Let 01/2019 FFY 2019	SH-8: FROM 4.0 MI NORTH OF THE MAJOR C/L, NORTH 4.0 MI UT FOR 26496(04)	\$400,000.00
BECKHAM 28775(04) BRIDGE & APPROACHES	Div. 5 SH006	0.200 Mi.	Let 11/2018 FFY 2019	SH-6: OVER SADLER CREEK LOCATED 1.7 MILES NORTH OF SH-55 WEST JCT	\$2,218,120.45
BECKHAM 29004(04) BRIDGE & APPROACHES	Div. 5 IS040B	0.200 Mi.	Let 11/2018 FFY 2019	I-40B OVER THE EAST FORK OF ELK CREEK APPROX 1.1 MILE WEST OF I-40 IN ELKCITY (WEST BOUND BRIDGE)	\$1,631,400.00
BECKHAM 29005(04) BRIDGE & APPROACHES	Div. 5 IS040B	0.200 Mi.	Let 02/2019 FFY 2019	I-40B, IN ERICK, OVER LITTLE TURKEY CREEK APPROX 0.2 MILE WEST OF SH-30(WEST BOUND BRIDGE)	\$2,214,306.00
BECKHAM 30995(05) RIGHT OF WAY	Div. 5 SH152	4.000 Mi.	Let 01/2019 FFY 2019	SH-152, WIDEN AND RESURFACE FROM THE EAST SIDE OF SH-30 EAST 4.1 MILES RW FOR 30995(04)	\$327,000.00
BECKHAM 30995(06) UTILITIES	Div. 5 SH152	4.000 Mi.	Let 01/2019 FFY 2019	SH-152, WIDEN AND RESURFACE BEGIN ON THE EAST SIDE OF THE SH-30 JCT AND EXTEND EAST 4.1 MILES. UT FOR (04)	\$327,000.00
BLAINE 27913(10) WIDEN & RESURFACE	Div. 5 SH003	4.500 Mi.	Let 05/2019 FFY 2019	SH-3: BEGIN 1.0 MILE EAST OF THE US-270 JCT IN WATONGA AND EXTEND EAST 4.5MILES.	\$7,200,000.00
BRYAN 24333(10) JOINT SEAL/REPAIR	Div. 2 US070	0.100 Mi.	Let 01/2019 FFY 2019	DIVISION 2: BRIDGE MAINTENANCE - VARIOUS LOCATIONS (JOINT REPAIR)	\$206,000.00
BRYAN 24333(16) BRIDGE PAINTING	Div. 2 US070	0.100 Mi.	Let 01/2019 FFY 2019	DIVISION 2: MAINTENANCE - VARIOUS LOCATIONS (BRIDGE PAINTING)	\$824,000.00
BRYAN 28003(07) BRIDGE & APPROACHES	Div. 2 SH078	0.400 Mi.	Let 03/2019 FFY 2019	SH-78 OVER RED RIVER BEGIN AT THE OKLAHOMA/TEXAS STATE LINE (PENDING 50% FROM TXDOT) (80/20 SMC)	\$15,997,634.00
BRYAN 29622(05) RIGHT OF WAY	Div. 2 SH078	0.100 Mi.	Let 01/2019 FFY 2019	SH-78 OVER BROWN CREEK 3 MILES NORTH OF TEXAS STATE LINE RW FOR 29622(04)	\$54,500.00
BRYAN 29622(06) UTILITIES	Div. 2 SH078	0.100 Mi.	Let 01/2019 FFY 2019	SH-78 OVER BROWN CREEK 3 MILES NORTH OF TEXAS STATE LINE UT FOR 29622(04)	\$54,500.00
BRYAN 31855(04) GRADE,DRAINING,BRIDGE & SURFACE	Div. 2 US069	4.160 Mi.	Let 04/2019 FFY 2019	US-69 BEGIN AT SOUTH END OF CALERA AND EXTEND NORTH TO US-70 INTERCHANGE(FAST LANE)	\$131,845,000.00
CADDO 21714(05) RIGHT OF WAY	Div. 7 SH009	2.750 Mi.	Let 11/2018 FFY 2019	SH-9: FROM JUST E. OF THE STINKING CR. BRIDGE IN KIOWA CO. E. 2.75 MIS. TO THE SH 58 JCT. IN CARNEGIE RW FOR 21714(04)	\$799,000.00
CADDO 21714(06) UTILITIES	Div. 7 SH009	1.200 Mi.	Let 11/2018 FFY 2019	SH-9: FROM JUST E. OF THE STINKING CR. BRIDGE IN KIOWA CO. E. 2.75 MIS. TO THE SH 58 JCT. IN CARNEGIE UT FOR 21714(04)	\$785,300.00
CADDO 27072(05) RIGHT OF WAY	Div. 7 SH008	5.000 Mi.	Let 04/2019 FFY 2019	SH-8: FROM JCT SH-19/US-277 IN CYRIL, EXTEND WEST AND NORTH APPROX 5.0 MIS. RW FOR 27072(04)	\$1,566,616.00
CADDO 27072(06) UTILITIES	Div. 7 SH008	5.000 Mi.	Let 04/2019 FFY 2019	SH-8: FROM JCT SH-19/US-277 IN CYRIL, EXTEND WEST AND NORTH APPROX 5.0 MIS UT FOR 27072(04)	\$1,336,496.00
CADDO 28831(05) RIGHT OF WAY	Div. 7 SH152	1.820 Mi.	Let 11/2018 FFY 2019	SH-152: INTERSECTION MODIFICATION AT JCT SH-58, EAST AND WEST RW FOR 28831(04)	\$929,000.00



# 8 YEAR CONSTRUCTION WORK PLAN REPORT

CADDO 28831(06) UTILITIES	Div. 7 SH152	1.820 Mi.	Let 11/2018 FFY 2019	SH-152: INTERSECTION MODIFICATION AT JCT SH-58, EAST AND WEST UT FOR 28831(04)	\$110,837.00
CADDO 29574(05) RIGHT OF WAY	Div. 7 US281	0.710 Mi.	Let 11/2018 FFY 2019	US-281: OVER WASHITA RIVER AND TWO O'FLOWS FROM APPROX 0.74 MILES N. OF US-62 EXTEND N. APPROX 0.71 MILES RW FOR 29574(04)	\$1,490,000.00
CADDO 29574(06) UTILITIES	Div. 7 US281	0.710 Mi.	Let 11/2018 FFY 2019	US-281: OVER WASHITA RIVER & TWO O'FLOWS FROM APPROX 0.74 MILES N. OF US-62 EXTEND N. APPROX 0.71 MILES UT FOR 29574(04)	\$2,789,244.00
CANADIAN 04757(05) BRIDGE & APPROACHES	Div. 4 SH004	0.340 Mi.	Let 03/2019 FFY 2019	SH-4 OVER THE N. CANADIAN RV, & 2 O'FLOWS 1.92, 2.13 & 2.26 MI NORTH OF SH-66 (WITHIN 04757(04))	\$13,130,000.00
CANADIAN 27004(04) BRIDGE & APPROACHES	Div. 4 IS040B	0.450 Mi.	Let 11/2018 FFY 2019	I-40B: OVER THE UPAC RAILROAD ON THE SOUTH EDGE OF EL RENO	\$7,800,000.00
CARTER 24104(07) GRADE, DRAINING, BRIDGE & SURFACE	Div. 7 SH053	7.930 Mi.	Let 11/2018 FFY 2019	SH-53: FROM 6.87 MI EAST OF SH-76, E. APPROX 7.67 MI SURFACING FOR 24104(04)	\$21,212,212.00
CHOCTAW 29618(05) RIGHT OF WAY	Div. 2 SH109	0.100 Mi.	Let 07/2019 FFY 2019	SH-109 OVER HANUBBY CREEK NEAR GAY OKLAHOMA RW FOR 29618(04)	\$54,500.00
CHOCTAW 29618(06) UTILITIES	Div. 2 SH109	0.100 Mi.	Let 07/2019 FFY 2019	SH-109 OVER HANUBBY CREEK NEAR GAY OKLAHOMA UT FOR 29618(04)	\$54,499.99
CIMARRON 20941(04) GRADE, DRAIN & SURFACE	Div. 6 US385	1.020 Mi.	Let 07/2019 FFY 2019	US-385: BOISE CITY SQUARE AND NORTH CIMARRON AVENUE	\$5,720,000.00
CLEVELAND 31257(05) RIGHT OF WAY	Div. 3 SH037	0.200 Mi.	Let 07/2019 FFY 2019	SH-37 OVER UNNAMED CREEK, 5.3 MI EAST OF JCT I-44(RW FOR 31257(04)	\$109,000.00
CLEVELAND 31257(06) UTILITIES	Div. 3 SH037	0.200 Mi.	Let 07/2019 FFY 2019	SH-37 OVER UNNAMED CREEK, 5.3 MI EAST OF JCT I-44(UT FOR 31257(04)	\$54,500.00
COAL 27569(04) BRIDGE & APPROACHES	Div. 3 SH043	0.200 Mi.	Let 11/2018 FFY 2019	SH-43 OVER MILL CREEK, 7.04 MI EAST OF US-75	\$3,602,162.35
COMANCHE 28813(05) RIGHT OF WAY	Div. 7 US277	3.000 Mi.	Let 11/2018 FFY 2019	US-277: FROM 1.56 MIS N. OF COTTON C/L, EXTEND N. 3.0 MILES RW FOR 28813(04)	\$343,732.00
COMANCHE 28813(06) UTILITIES	Div. 7 US277	3.000 Mi.	Let 11/2018 FFY 2019	US-277: FROM 1.56 MIS N. OF COTTON C/L, EXTEND N. 3.0 MILES UT FOR 28813(04)	\$404,390.00
COMANCHE 29579(05) RIGHT OF WAY	Div. 7 SH115	0.100 Mi.	Let 06/2019 FFY 2019	SH-115: OVER UNNAMED CREEK JUST SOUTH OF MEERS STORE RW FOR JP 29579(04)	\$43,000.00
COMANCHE 29579(06) UTILITIES	Div. 7 SH115	0.100 Mi.	Let 06/2019 FFY 2019	SH-115: OVER UNNAMED CREEK JUST SOUTH OF MEERS STORE UT FOR JP 29579(04)	\$65,000.00
COMANCHE 30427(05) RIGHT OF WAY	Div. 7 SH058	6.400 Mi.	Let 11/2018 FFY 2019	SH 58: FROM SH 49 NW 6.4 MIS. RW FOR 30427(04)	\$2,762,000.00
COMANCHE 30427(06) UTILITIES	Div. 7 SH058	6.400 Mi.	Let 11/2018 FFY 2019	SH 58: FROM SH 49 NW 6.4 MIS. UT FOR 30427(04)	\$1,170,564.00
COMANCHE 31044(05) RIGHT OF WAY	Div. 7 SH017	0.200 Mi.	Let 11/2018 FFY 2019	SH 17: OVER LITTLE BEAVER CREEK 5.80 MIS. E. OF US 277 IN ELGIN RW FOR 31044(04)	\$295,000.00
COMANCHE 31044(06) UTILITIES	Div. 7 SH017	0.200 Mi.	Let 11/2018 FFY 2019	SH 17: OVER LITTLE BEAVER CREEK 5.80 MIS. E. OF US 277 IN ELGIN UT FOR 31044(04)	\$151,597.00
COTTON 28037(04) BRIDGE & APPROACHES	Div. 7 SH005A	0.550 Mi.	Let 11/2018 FFY 2019	SH-5A: OVER WEST CACHE CREEK & TWO O'FLOW BRIDGES BEG APPROX 3.45 MI EAST OF US-277 EXT EAST APPROX 0.55 MIS.	\$3,498,845.00
COTTON 29573(05) RIGHT OF WAY	Div. 7 SH005	0.100 Mi.	Let 11/2018 FFY 2019	SH-5: OVER COX CREEK APPROXIMATELY 11.6 MILES E. OF TILLMAN C/L RW FOR 29573(04)	\$38,000.00
COTTON 29573(06) UTILITIES	Div. 7 SH005	0.100 Mi.	Let 11/2018 FFY 2019	SH-5: OVER COX CREEK APPROXIMATELY 11.6 MILES E. OF TILLMAN C/L UT FOR 29573(04)	\$146,404.00
CREEK 28890(05) RIGHT OF WAY	Div. 8 SH066	3.140 Mi.	Let 11/2018 FFY 2019	SH 66 FR EAST OF DEPEW, EAST TO THE BRISTOW CITY LIMITS RECONSTRUCT ADD SHOULDERS, (RW FOR 288904)	\$1,711,300.00
CREEK 28890(06) UTILITIES	Div. 8 SH066	3.140 Mi.	Let 11/2018 FFY 2019	SH 66 FR EAST OF DEPEW, EAST TO THE BRISTOW CITY LIMITS RECONSTRUCT ADD SHOULDERS, (UT FOR 288904)	\$872,000.00

# 8 YEAR CONSTRUCTION WORK PLAN REPORT

CREEK 29683(05) RIGHT OF WAY	Div. 8 SH016	0.200 Mi.	Let 03/2019 FFY 2019	SH-16 OVER THE TURNER TURNPIKE (I-44)RW FOR 29683(04)	\$112,270.00
CREEK 29683(06) UTILITIES	Div. 8 SH016	0.200 Mi.	Let 03/2019 FFY 2019	SH-16 OVER THE TURNER TURNPIKE (I-44)UT FOR 29683(04)	\$112,270.00
CREEK 29829(05) RIGHT OF WAY	Div. 8 SH099	0.100 Mi.	Let 06/2019 FFY 2019	SH-99 OVER THE CIMARRON RIVER, 4.4 MILES E S PAYNE C/LROW FOR 29829(04)	\$54,500.00
CREEK 29829(06) UTILITIES	Div. 8 SH099	0.100 Mi.	Let 06/2019 FFY 2019	SH-99 OVER THE CIMARRON RIVER, 4.4 MILES E S PAYNE C/LUTL FOR 29829(04)	\$54,500.00
CREEK 31090(04) PAVEMENT REHABILITATION	Div. 8 SH048	6.380 Mi.	Let 08/2019 FFY 2019	SH 48 BEGIN 10.91 MILES NORTH OF SH 66 EAST JCT AND EXT NORTH 6.38 MI	\$5,500,000.00
CREEK 32841(04) MONEY ONLY	Div. 8 IS044	0.300 Mi.	Let 09/2019 FFY 2019	I-44 (TURNER TURNPIKE) OVER SH-66(COORDINATION WITH OTA) 0.1 MILE E OF TURNPIKE GATE (IM EARMARK)	\$10,000,000.00
CUSTER 24134(09) BRIDGE WATER PROOF SEAL	Div. 5	0.000 Mi.	Let 04/2019 FFY 2019	DIVISION 5 SILANE TREATMENT(WATERPROOF SEAL, SITES TO DETERMINED)	\$109,000.00
CUSTER 27911(08) GRADE, DRAIN & SURFACE	Div. 5 IS040	0.500 Mi.	Let 09/2019 FFY 2019	I-40: MODIFY THE I-40 EAST BOUND ON RAMP TO EXTEND TO THE SOUTH FRONTAGEROAD. PHASE III WORK WITH 20% WEATHERFORD PARTICIPATION.	\$833,742.76
CUSTER 28772(04) GRADE,DRAINING,BRIDGE & SURFACE	Div. 5 SH033	0.800 Mi.	Let 02/2019 FFY 2019	SH-33: GR DR SURF & BR OVER THE FARMRAIL R/R AND TWO RCBS LOCATED 13.1MILES EAST OF THE US-183 JCT.	\$6,038,192.00
CUSTER 28997(04) RESURFACE	Div. 5 IS040	5.400 Mi.	Let 01/2019 FFY 2019	I-40: RESURFACE BEGINNING AT MP 59.2 AND EXTEND EAST TO MP 64.6.	\$8,175,000.00
CUSTER 29523(04) BRIDGE & APPROACHES	Div. 5 IS040	0.200 Mi.	Let 01/2019 FFY 2019	I-40 NORTH FRONTAGE ROAD, OVER LITTLE DEEP CREEK, 5.3 MI EAST OF SH-54	\$1,507,117.00
CUSTER 29526(09) BRIDGE PAINTING	Div. 5	0.000 Mi.	Let 06/2019 FFY 2019	DIVISION 5 BRIDGE PAINTNGSITES TO BE DETERMINED	\$545,000.00
CUSTER 30991(05) RIGHT OF WAY	Div. 5 SH033	0.580 Mi.	Let 11/2018 FFY 2019	SH-33, RECONSTRUCT PAVEMENT FROM 0.37 M EAST OF SH-47 EAST .67 MILE.IN THOMAS (10TH ST TO 1ST ST), RW FOR 30091(04)	\$272,500.00
CUSTER 30991(06) UTILITIES	Div. 5 SH033	0.580 Mi.	Let 11/2018 FFY 2019	SH-33, RECONSTRUCT PAVEMENT BEG 0.37 M EAST OF SH-47 AND EXT EAST .67 MILE.IN THE CITY OF THOMAS (10TH ST TO 1ST ST), UT FOR (04)	\$272,500.00
CUSTER 31060(05) RIGHT OF WAY	Div. 5 IS040	0.200 Mi.	Let 12/2018 FFY 2019	I-40: UNDER AIRPORT ROAD 4.3 MILES EAST OF SH-54 IN WEATHERFORD.R/W FOR 31060(04)	\$106,000.00
CUSTER 31060(06) UTILITIES	Div. 5 IS040	0.200 Mi.	Let 12/2018 FFY 2019	I-40 UNDER AIRPORT ROAD, 4.3 MILES EAST OF SH-54 IN WEATHERFORD.UTILITIES FOR 31060(04)	\$106,000.00
DELAWARE 28856(04) BRIDGE & APPROACHES	Div. 8 SH085A	0.500 Mi.	Let 06/2019 FFY 2019	SH 85A OVER HORSE CREEK, 3.5 MI EAST OF SH 85	\$10,300,000.00
GARFIELD 26374(04) PAVEMENT REHABILITATION	Div. 4 US060	4.380 Mi.	Let 01/2019 FFY 2019	US 60: FROM CHESTNUT AVE. IN ENID N. APPROX. 4.4 MILES TO THE SH-45 JCT	\$3,090,000.00
GARFIELD 27965(04) BRIDGE & APPROACHES	Div. 4 US064	0.200 Mi.	Let 11/2018 FFY 2019	US-64/US-412: EB & WB BRIDGES OVER BLACKBEAR CR. 11.6 MIS. E. OF THE US-81 JCT.	\$1,800,000.00
GARFIELD 27981(04) GRADE, DRAIN & SURFACE	Div. 4 US060	4.500 Mi.	Let 01/2019 FFY 2019	US 81: FROM SH-45, EXTEND NORTH 4.5 MILES TO 4.5 MILES SOUTH OF THE GRANTCOUNTY LINE	\$4,120,000.00
GARFIELD 27981(05) GRADE, DRAIN & SURFACE	Div. 4 US060	4.500 Mi.	Let 01/2019 FFY 2019	US 81: FROM 4.5 MILES NORTH OF SH-45, EXTEND NORTH 4.5 MILES TO THE GRANTCOUNTY LINE	\$4,944,000.00
GARVIN 28938(04) BRIDGE & APPROACHES	Div. 3 SH074	0.200 Mi.	Let 01/2019 FFY 2019	SH-74 OVER UNNAMED CREEK, 6.33 MI NORTH OF SH-29	\$1,598,449.79
GARVIN 29672(05) RIGHT OF WAY	Div. 3 SH019	4.880 Mi.	Let 01/2019 FFY 2019	SH-19: FROM 2.40 MI NORTHEAST OF US-77, NORTHEAST THEN EAST 4.88 MI (RW FOR 29672(04))	\$1,047,240.00
GARVIN 29672(06) UTILITIES	Div. 3 SH019	4.880 Mi.	Let 01/2019 FFY 2019	SH-19: FROM 2.40 MI NORTHEAST OF US-77, NORTHEAST THEN EAST 4.88 MI (UT FOR 29672(04))	\$577,212.00
GARVIN 31840(04) RESURFACE	Div. 3 IS035	6.460 Mi.	Let 04/2019 FFY 2019	I-35: FROM MP 66.2, EXTEND SOUTH TO MP 59.74	\$2,394,084.23

# 8 YEAR CONSTRUCTION WORK PLAN REPORT

GRADY 20301(04)	Div. 7 SH037	3.800 Mi.	Let 11/2018 FFY 2019	SH-37: BEGIN 0.8 MIS E. OF US-81 IN MINCO, EXT E. 3.8 MI TO BRAUM'S ROAD W. OF TUTTLE	\$6,833,776.00
GRADE,DRAINING,BRIDGE & SURFACE					
GRADY 30364(05)	Div. 7 US277	0.200 Mi.	Let 11/2018 FFY 2019	US 277: OVER SMITH CREEK 2.7 MIS. W. OF US 81 FOR 30364(04)	RW \$371,000.00
RIGHT OF WAY					
GRADY 30364(06)	Div. 7 US277	0.200 Mi.	Let 11/2018 FFY 2019	US 277: OVER SMITH CREEK 2.7 MIS. W. OF US 81 FOR 30364(04)	UT \$735,844.00
UTILITIES					
GRADY 30426(05)	Div. 7 SH019	4.220 Mi.	Let 01/2019 FFY 2019	SH 19: FROM 13.58 MIS. E. OF US 81 E. 4.22 MIS. TO THE WASHITA RIVER BR. RW FOR 30426(04)	\$1,091,000.00
RIGHT OF WAY					
GRADY 30426(06)	Div. 7 SH019	4.220 Mi.	Let 01/2019 FFY 2019	SH 19: FROM 13.58 MIS. E. OF US 81 E. 4.22 MIS. TO THE WASHITA RIVER BR. UT FOR 30426(04)	\$320,563.00
UTILITIES					
HARMON 27898(04)	Div. 5 SH030	0.350 Mi.	Let 01/2019 FFY 2019	SH-30: OVER ELM FORK OF THE RED RIVER , 7.6 MI NORTH OF SH-9	\$3,904,436.00
BRIDGE & APPROACHES					
HARPER 26973(06)	Div. 6	0.000 Mi.	Let 05/2019 FFY 2019	DIVISION 6 BRIDGE PAINT	\$100,000.00
BRIDGE PAINTING					
HARPER 26974(06)	Div. 6	0.000 Mi.	Let 05/2019 FFY 2019	DIVISION 6 BRIDGE JOINT	\$50,000.00
JOINT SEAL/REPAIR					
HARPER 26975(06)	Div. 6	0.000 Mi.	Let 05/2019 FFY 2019	DIVISION 6 BRIDGE SILANE (WATERPROOF SEAL)	\$50,000.00
BRIDGE WATER PROOF SEAL					
HARPER 30399(05)	Div. 6 US183	4.300 Mi.	Let 05/2019 FFY 2019	US-183: BEGIN 8.6 MILES N. OF THE WOODWARD CO. LN., EXTEND N. 4.3 MILES RW FOR 30399(04)	\$570,000.00
RIGHT OF WAY					
HARPER 30399(06)	Div. 6 US183	4.300 Mi.	Let 05/2019 FFY 2019	US-183: BEGIN 8.6 MILES N. OF THE WOODWARD CO. LN., EXTEND N. 4.3 MILES UT FOR 30399(04)	\$800,000.00
UTILITIES					
HASKELL 32094(04)	Div. 1 SH071	0.100 Mi.	Let 03/2019 FFY 2019	SH-71 @ EUFAULA SPILLWAY BRIDGE, .1 MI. WEST OF HASKELL/MCINTOSH C/L	\$4,000,000.00
MONEY ONLY					
JACKSON 27919(04)	Div. 5 SH005	0.250 Mi.	Let 11/2018 FFY 2019	SH-5 OVER SANDY CREEK APPROX 2.3 MILE NORTHWEST OF SH-6	\$2,387,084.00
BRIDGE & APPROACHES					
JACKSON 28778(04)	Div. 5 SH006	0.200 Mi.	Let 02/2019 FFY 2019	SH-6 OVER UNNAMED CREEK APPROX 2.6 MILE NORTHEAST OF SH-34	\$1,140,172.00
BRIDGE & APPROACHES					
JACKSON 30997(05)	Div. 5 SH019	0.390 Mi.	Let 02/2019 FFY 2019	SH-19, OVER THE N. FORK OF THE RED RIVER AT THE KIOWA COUNTY LINERW FOR 30997(04)	\$109,000.00
RIGHT OF WAY					
JACKSON 30997(06)	Div. 5 SH019	0.390 Mi.	Let 02/2019 FFY 2019	SH-19, BRIDGE AND APPROACHES OVER THE N. FORK OF THE RED RIVER LOCATED AT THE JACKSON/KIOWA COUNTY LINE. UT FOR 30997(04)	\$109,000.00
UTILITIES					
JOHNSTON 29666(04)	Div. 3 SH007	0.020 Mi.	Let 02/2019 FFY 2019	SH-7 OVER PECAN CREEK, 0.8 MI EAST OF SH-99	\$1,985,057.57
BRIDGE & APPROACHES					
JOHNSTON 31047(05)	Div. 3 SH048	1.000 Mi.	Let 11/2018 FFY 2019	SH-48: BEGIN 1.0 MI SOUTH OF JOHNSTON C/L, EXTEND NORTH 6.0 MI(RW FOR 31047(04))	\$655,080.00
RIGHT OF WAY					
JOHNSTON 31047(06)	Div. 3 SH048	1.000 Mi.	Let 11/2018 FFY 2019	SH-48: BEGIN 1.0 MI SOUTH OF JOHNSTON C/L, EXTEND NORTH 6.0 MI(UT FOR 31047(04))	\$393,048.00
UTILITIES					
JOHNSTON 31052(05)	Div. 3 SH048	0.200 Mi.	Let 04/2019 FFY 2019	SH-48 OVER SANDY CREEK, 0.60 MI NORTH OF JCT SH-7(RW FOR 31052(04))	\$109,000.00
RIGHT OF WAY					
JOHNSTON 31052(06)	Div. 3 SH048	0.200 Mi.	Let 04/2019 FFY 2019	SH-48 OVER SANDY CREEK, 0.60 MI NORTH OF JCT SH-7(UT FOR 31052(04))	\$54,500.00
UTILITIES					
JOHNSTON 31053(05)	Div. 3 SH048	0.890 Mi.	Let 04/2019 FFY 2019	SH-48: OVER DELAWARE CREEK & WALNUT CREEK, BEGIN 2.2 MI NORTH OF SH-7(RW FOR 31053(04))	\$299,750.00
RIGHT OF WAY					
JOHNSTON 31053(06)	Div. 3 SH048	0.890 Mi.	Let 04/2019 FFY 2019	SH-48: OVER DELAWARE CREEK AND WALNUT CREEK, BEGIN 2.2 MI NORTH OF JCT SH-7 (UT FOR 31053(04))	\$163,500.00
UTILITIES					
JOHNSTON 31841(04)	Div. 3 SH022	0.820 Mi.	Let 02/2019 FFY 2019	SH-22: BEGIN 0.37 MI W. OF JCT 99 NORTH, EXT E. 0.82 MIS	\$3,469,079.56
RESURFACE					
KINGFISHER 30445(04)	Div. 4 SH033	0.250 Mi.	Let 02/2019 FFY 2019	SH-33: PAVEMENT REHABILITATION IN KINGFISHER ON SH-33 FROM US-81 JCT 0.4 MIEAST TO SECOND STREET; ON US-81, FROM SH-33 JCT. 2 BLKS SOUTH	\$600,000.00
PAVEMENT REHABILITATION					

# 8 YEAR CONSTRUCTION WORK PLAN REPORT

KINGFISHER 31812(05) RIGHT OF WAY	Div. 4 SH033	4.800 Mi.	Let 01/2019 FFY 2019	SH-33; FROM THE LOGAN COUNTY LINE, EXTEND WEST 5.0 MILES(RW FOR 31812(04))	\$103,000.00
KIOWA 15027(04) GRADE,DRAINING,BRIDGE & SURFACE	Div. 5 SH006	5.300 Mi.	Let 11/2018 FFY 2019	SH-6: BEGIN 5.2 MI. S. OF THE SH-55E JCT. IN BECKHAM CO. & EXT. N. 5.0 MI.(4 LANE DIVIDED - TURNKEY), INCLUDES OLD PROJECT 15027(07).	\$21,691,954.00
KIOWA 28780(04) BRIDGE & APPROACHES	Div. 5 US062B	0.200 Mi.	Let 03/2019 FFY 2019	US-62B OVER WEST FORK OF DEEP RED CREEK APPROX 2.4 MILE EAST OF US-183	\$1,324,212.00
KIOWA 29518(05) RIGHT OF WAY	Div. 5 SH115	0.500 Mi.	Let 01/2019 FFY 2019	SH-115, THREE BRIDGES, TWO OVER TRIB OF SADDLE MTN CRK, OVER SADDLE NTNCRK, 1.8, 2.0, & 2.2 MI NW OF THE COMANCHE C/L. RW FOR 29518(04)	\$81,750.00
KIOWA 29518(06) UTILITIES	Div. 5 SH115	0.500 Mi.	Let 01/2019 FFY 2019	SH-115, THREE BRIDGES, TWO OVER TRIB OF SADDLE MTN CR & ONE OVER SADDLEMTN CRK, 1.8, 2.0, & 2.2 MI NW OF THE COMANCHE C/L. UT FOR 29518(04)	\$81,751.00
KIOWA 29521(05) RIGHT OF WAY	Div. 5 SH049	0.200 Mi.	Let 01/2019 FFY 2019	SH-49, OVER AN UNNAMED CREEK, 1.2 EAST OF SH-54 RW FOR 29521(04)	\$54,500.00
KIOWA 29521(06) UTILITIES	Div. 5 SH049	0.200 Mi.	Let 01/2019 FFY 2019	SH-49, OVER AN UNNAMED CREEK LOCATED 1.2 EAST OF SH-54 UT FOR 29521(04)	\$54,500.00
KIOWA 29522(05) RIGHT OF WAY	Div. 5 US062B	0.500 Mi.	Let 01/2019 FFY 2019	US-62B, OVER EAST OTTER & TWO UNNAMED CREEKS, 0.8 & 2.6 MIWEST OF THE US-183 JCT. RW FOR 29522(04)	\$81,750.00
KIOWA 29522(06) UTILITIES	Div. 5 US062B	0.500 Mi.	Let 01/2019 FFY 2019	US-62B, OVER EAST OTTER AND TWO UNNAMED CREEKS 0.8, 2.5 & 2.6 MIMILES WEST OF THE US-183 JCT. UT FOR 29522(04)	\$81,751.00
LINCOLN 24180(13) RIGHT OF WAY	Div. 3 US177	5.010 Mi.	Let 01/2019 FFY 2019	US-177: FROM SH-105, NORTH 5.01 MI TO PAYNE C/L (RW FOR 24180(12))	\$2,457,535.71
LINCOLN 24180(14) UTILITIES	Div. 3 US177	5.010 Mi.	Let 01/2019 FFY 2019	US-177: FROM SH-105, NORTH 5.01 MI TO PAYNE C/L (UT FOR 24180(12))	\$1,297,544.56
LINCOLN 28034(06) UTILITIES	Div. 3 SH066B	0.020 Mi.	Let 11/2018 FFY 2019	SH-66B OVER CAPTAIN CREEK, 1.5 MI NORTHEAST OF SH-66(UT FOR 28034(04))	\$115,540.00
LINCOLN 30393(05) RIGHT OF WAY	Div. 3 SH099	0.200 Mi.	Let 11/2018 FFY 2019	SH-99 OVER SAND & UNNAMED CREEKS, 12.00 & 12.88 MI NORTH OF SH-66(RW FOR (04))	\$224,359.75
LINCOLN 30393(06) UTILITIES	Div. 3 SH099	0.200 Mi.	Let 11/2018 FFY 2019	SH-99 OVER SAND & UNNAMED CREEKS, 12.00 & 12.88 MI NORTH OF SH-66(UT FOR (04))	\$112,195.84
LINCOLN 31879(05) RIGHT OF WAY	Div. 3 SH102	0.500 Mi.	Let 11/2018 FFY 2019	SH-102: OVER UNNAMED CREEK, FROM 9.85 MIS NORTH OF US-62 JCT, EXT NORTH 0.50 MIS, R/W FOR JP 31879(04)	\$163,500.00
LINCOLN 31879(06) UTILITIES	Div. 3 SH102	0.500 Mi.	Let 11/2018 FFY 2019	SH-102: OVER UNNAMED CREEK, FROM 9.85 MIS NORTH OF US-62 JCT, EXT NORTH 0.50 MIS, UT FOR JP 31879(04)	\$109,000.00
LOGAN 27099(04) BRIDGE & APPROACHES	Div. 4 SH051	0.200 Mi.	Let 11/2018 FFY 2019	SH 51: OVER WEST BEAVER CREEK 12.6 MILES EAST OF THE KINGFISHER C/L	\$3,434,000.00
LOGAN 27122(04) BRIDGE & APPROACHES	Div. 4 SH051	0.200 Mi.	Let 11/2018 FFY 2019	SH 51: OVER MIDDLE BEAVER CREEK 13.7 MILES EAST OF THE KINGFISHER C/L	\$1,111,000.00
LOVE 29576(06) UTILITIES	Div. 7 SH032	0.100 Mi.	Let 11/2018 FFY 2019	SH-32: OVER WILSON CREEK BEGIN APPROX 0.3 MILES W. OF MARSHALL C/L UT FOR JP 29576(04)	\$159,861.00
LOVE 29650(05) RIGHT OF WAY	Div. 7 US077	5.100 Mi.	Let 11/2018 FFY 2019	US-77: FROM APPROX 1.0 MILE N. OF TEXAS STATE LINE, EXTEND N. 5.1 MILES. RW FOR 29650(04)	\$1,024,600.00
LOVE 29650(06) UTILITIES	Div. 7 US077	5.100 Mi.	Let 11/2018 FFY 2019	US-77: FROM APPROX 1.0 MILE N. OF TEXAS STATE LINE, EXTEND N. 5.1 MILES. UT FOR 29650(04)	\$1,536,901.00
LOVE 30365(04) BRIDGE & APPROACHES	Div. 7 IS035	0.200 Mi.	Let 01/2019 FFY 2019	I-35: COUNTY ROAD E2180 OVER I-35 9.3 MIS. N. OF THE TEXAS STATE LINE (IM EARMARK)	\$2,275,101.00
MAJOR 27005(10) GRADE, DRAIN & SURFACE	Div. 6 US412	0.400 Mi.	Let 05/2019 FFY 2019	US-412: FROM 1.65 MI EAST OF THE WOODWARD CO LN, EXTEND EAST APPROX.0.40 MI (CORRECTION OF SUBSIDENCE ISSUE)	\$250,000.00
MAYES 31884(04) BRIDGE REHABILITATION	Div. 8 SH028	0.200 Mi.	Let 07/2019 FFY 2019	SH-28 BRIDGE REHAB PENSACOLA DAM, EAST/WEST SPILL WAY BRIDGESOVER GRAND LAKE: 0.5, 2.0, & 2.3 MILES SE JCT SH-82.	\$5,123,000.00
MCCLAIN 19314(06) RIGHT OF WAY	Div. 3 IS035	0.200 Mi.	Let 01/2019 FFY 2019	I-35/SH-9 INTERCHANGE (PHASE III) (WEST=19076(04)) (RW FOR 19314(04))	\$11,208,491.00

# 8 YEAR CONSTRUCTION WORK PLAN REPORT

MCCLAIN 19314(07) UTILITIES	Div. 3	IS035	0.200 Mi.	Let 01/2019 FFY 2019	I-35/SH-9 INTERCHANGE (PHASE III) (WEST=19076(04)) (UT FOR 19314(04))	\$924,700.00
MCCLAIN 23283(04) GRADE,DRAINING,BRIDGE & SURFACE	Div. 3	IS035	0.100 Mi.	Let 04/2019 FFY 2019	I-35: RECONSTRUCT SOUTHBOUND RAMP AT SH-74 IN GOLDSBY (INCLUDES BRIDGE REHAB)	\$2,500,000.00
MCCLAIN 27220(04) GRADE,DRAINING,BRIDGE & SURFACE	Div. 3	IS035	0.100 Mi.	Let 01/2019 FFY 2019	I-35 UNDER LADD ROAD, 5.9 MI SOUTH OF CLEVELAND C/L (RAMP ACCELERATION & DECELERATION IMPROVEMENT) (IM EARMARK)	\$9,283,531.00
MCCLAIN 29671(05) RIGHT OF WAY	Div. 3	SH076	3.000 Mi.	Let 01/2019 FFY 2019	SH-76: FROM SH-130, NORTH 3.0 MI TO SH-37(RW FOR 29671(04))	\$2,241,698.00
MCCLAIN 29671(06) UTILITIES	Div. 3	SH076	3.000 Mi.	Let 01/2019 FFY 2019	SH-76: FROM SH-130, NORTH 3.0 MI TO SH-37(UT FOR 29671(04))	\$560,425.00
MCCLAIN 29734(04) RESURFACE	Div. 3	IS035	2.400 Mi.	Let 01/2019 FFY 2019	I-35: FROM SH-59, NORTH 2.4 MI	\$5,232,000.00
MCINTOSH 27958(04) BRIDGE & APPROACHES	Div. 1	IS040	0.240 Mi.	Let 01/2019 FFY 2019	I-40: BRIDGES OVER RAILROAD AND CO RD, 20 MI EAST OF OKMULGEE CO LINE(MP 265.4) (IM EARMARK)	\$13,582,000.00
MCINTOSH 29724(05) RIGHT OF WAY	Div. 1	US266	1.080 Mi.	Let 01/2019 FFY 2019	US-266: OVER ELK CREEK, 1.18 MILES EAST & BRIDGE OVER UNNAMED CREEK, 1.74 MILES EAST OF US-69 BUS. ROW FOR 29724(04)	\$218,000.00
MCINTOSH 29724(06) UTILITIES	Div. 1	US266	1.080 Mi.	Let 01/2019 FFY 2019	US-266: OVER ELK CREEK, 1.18 MILES EAST & OVER UNNAMED CREEK, 1.74 MILES EAST OF US-69 BUS.	\$92,651.00
MURRAY 33320(04) RESURFACE	Div. 7	SH007	0.510 Mi.	Let 01/2019 FFY 2019	SH 7: PAVEMENT REPLACEMENT FROM 3RD ST. TO 10TH ST. IN DAVIS	\$1,626,327.00
MURRAY 33470(05) RIGHT OF WAY	Div. 7	SH110	0.250 Mi.	Let 01/2019 FFY 2019	SH 110: FROM JUST N. OF PRIMROSE LN. N. 0.25 MIS. (VERTICAL CURVE CORRECTION) RW FOR 33470(04)	\$100,000.00
MURRAY 33470(06) UTILITIES	Div. 7	SH110	0.250 Mi.	Let 01/2019 FFY 2019	SH 110: FROM JUST N. OF PRIMROSE LN. N. 0.25 MIS. (VERTICAL CURVE CORRECTION) UT FOR 33470(04)	\$150,000.01
MUSKOGEE 30416(06) RIGHT OF WAY	Div. 1	US062	0.300 Mi.	Let 01/2019 FFY 2019	US-62: BRIDGE OVER ARKANSAS RIVER, 2.4 MILES EAST OF SH-16 JCT.(WESTBOUND & EASTBOUND) ROW FOR 30416(04)	\$654,000.00
MUSKOGEE 30416(07) UTILITIES	Div. 1	US062	0.300 Mi.	Let 01/2019 FFY 2019	US-62: OVER ARKANSAS RIVER, 2.4 MILES EAST OF SH-16 JCT. (WESTBOUND & EASTBOUND) UT FOR 30416(04)	\$272,500.00
MUSKOGEE 30651(04) BRIDGE WATER PROOF SEAL	Div. 1		0.000 Mi.	Let 07/2019 FFY 2019	BRIDGE WATER PROOF SEAL (SITE TO BE DETERMINED)	\$50,000.00
MUSKOGEE 30653(05) JOINT SEAL/REPAIR	Div. 1	IS040	0.200 Mi.	Let 07/2019 FFY 2019	I-40: BRIDGES OVER SH-2, APPROX. 2.3 MILES EAST OF MCINTOSH C/L	\$52,000.00
NOBLE 24238(09) BRIDGE WATER PROOF SEAL	Div. 4		0.000 Mi.	Let 05/2019 FFY 2019	DIVISION 4 - BRIDGE WATERPROOF SEAL	\$100,000.00
NOBLE 24239(09) BRIDGE PAINTING	Div. 4		0.000 Mi.	Let 05/2019 FFY 2019	DIVISION 4 - BRIDGE PAINT & JOINT REPAIR	\$103,000.00
NOBLE 24239(18) BRIDGE PAINTING	Div. 4		0.000 Mi.	Let 05/2019 FFY 2019	DIVISION 4 - BRIDGE PAINT	\$1,000,000.00
NOBLE 31004(05) RIGHT OF WAY	Div. 4	US064	5.000 Mi.	Let 01/2019 FFY 2019	US-64, SHOULDERS AND RESURFACE FROM US-177 JCT, EAST 5.0 MILES, INCLUDINGWIDENING FOR THIRD LANETHROUGH MORRISON (ROW FOR 31004(04))	\$2,000,000.00
OKFUSKEE 21007(06) RESURFACE	Div. 3	IS040	5.970 Mi.	Let 01/2019 FFY 2019	I-40: FROM 7.79 MI EAST OF SEMINOLE C/L, EAST 5.97 MI (MP 220.59 TO MP 226.56) (WEST BOUND ONLY)	\$6,376,500.00
OKLAHOMA 09033(27) GRADE,DRAINING,BRIDGE & SURFACE	Div. 4	IS235	0.690 Mi.	Let 11/2018 FFY 2019	I-235: MAINLINE THRU I-44 INTERCHANGE(SEGMENT 8); I-235 NB TO WB & EBFYOVER BRIDGES I-235/I-44 INTERCHANGE(SEGMENT 2B)	\$78,000,000.00
OKLAHOMA 24356(08) RIGHT OF WAY	Div. 4	SH066	1.030 Mi.	FFY 2019	SH-66: FROM 5.57 MIS. E. OF I-35 (DIVISION ST). EXTEND EAST APPR. 1 MILETHROUGH ARCADIA (FOR ROW JP 2435607)	\$500,000.00
OKLAHOMA 24356(09) UTILITIES	Div. 4	SH066	1.030 Mi.	FFY 2019	SH-66: FROM 5.57 MIS. E. OF I-35 (DIVISION ST). EXTEND EAST APPR. 1 MILETHROUGH ARCADIA (FOR UTILITIES JP 2435607)	\$100,000.00
OKLAHOMA 29843(06) RIGHT OF WAY	Div. 4	IS035	0.050 Mi.	Let 01/2019 FFY 2019	I-35: NB & SB BRIDGES OVER WATERLOO ROAD AT THE LOGAN C/L(ROW FOR 2984304)	\$1,545,000.00

# 8 YEAR CONSTRUCTION WORK PLAN REPORT

OKLAHOMA <b>31006(04)</b> PAVEMENT REHABILITATION	Div. 4 IS044	5.000 Mi.	Let 01/2019 FFY 2019	I-44: DOWEL BAR RETROFIT AND DIAMOND GRINDING FROM SW 74TH ST, NORTH TOTHE OKLAHOMA RIVER	\$12,000,000.00
OKLAHOMA <b>31018(04)</b> BRIDGE REHABILITATION	Div. 4 IS044	0.250 Mi.	Let 01/2019 FFY 2019	I-44: BRIDGE REHABILITATION OVER I-240, 1.3 MILES NORTH OF THECLEVELAND COUNTY LINE INCLUDING RAMP AND NB MAINLINE	\$3,030,000.00
OKLAHOMA <b>31019(04)</b> BRIDGE REHABILITATION	Div. 4 IS044	0.410 Mi.	Let 01/2019 FFY 2019	I-44: NB AND SB BRIDGE REHABILITATION OVER 59TH ST, 0.75 MILES SOUTH OF THESH-152 JCT	\$1,515,000.00
OKLAHOMA <b>31924(04)</b> BRIDGE REHABILITATION	Div. 4 IS044	0.200 Mi.	Let 01/2019 FFY 2019	I-44; EB & WB SW 29TH OVER, APPROX. 4.00 MLS NORTH OF CLEVELAND C/L	\$1,000,000.00
OKLAHOMA <b>33081(04)</b> BRIDGE REHABILITATION	Div. 4 IS044	0.200 Mi.	Let 01/2019 FFY 2019	I-44: NB AND SB BRIDGES OVER OKLAHOMA RIVER(DEL FR 09-17, ADD TO 01-18; AS PER C. SIMS)	\$2,525,000.00
OKLAHOMA <b>33131(04)</b> BRIDGE REHABILITATION	Div. 4 IS044	0.400 Mi.	Let 01/2019 FFY 2019	I-44: EASTBOUND BRIDGE OVER INDEPENDENCE AVENUE, 2.3 MILES NORTH OF THEI-240 INTERCHANGE	\$505,000.00
OKLAHOMA <b>33860(04)</b> SIGNING	Div. 4	0.000 Mi.	Let 01/2019 FFY 2019	OKC METRO: HIGHWAY SIGNING ENHANCEMENT	\$2,000,000.00
OKMULGEE <b>29673(04)</b> BRIDGE & APPROACHES	Div. 1 US075	0.200 Mi.	Let 04/2019 FFY 2019	US-75: BRIDGES OVER COAL CR. & KO & G R.R. (ABANDONED), .74 MI. & 1.2 MI.NORTH OF I-40	\$4,714,251.00
OSAGE <b>20288(05)</b> RIGHT OF WAY	Div. 8 SH011	2.000 Mi.	Let 11/2018 FFY 2019	SH-11: FR BARNSDALL, EXTEND SOUTHEAST APPROX. 2.0 MILES RW FOR 20288(04)	\$1,974,613.00
OSAGE <b>20288(06)</b> UTILITIES	Div. 8 SH011	2.000 Mi.	Let 11/2018 FFY 2019	SH-11: FR BARNSDALL, EXTEND SOUTHEAST APPROX. 2.0 MILES UT FOR 20288(04)	\$1,160,257.92
OSAGE <b>24265(05)</b> RIGHT OF WAY	Div. 8 SH011	3.750 Mi.	Let 11/2018 FFY 2019	SH-11: FROM 2 MILES S.E. OF BARNSDALL EXTEND S.E. 3.75 MILES RW FOR 24265(04)	\$141,789.80
OSAGE <b>24265(06)</b> UTILITIES	Div. 8 SH011	3.750 Mi.	Let 11/2018 FFY 2019	SH-11: FROM 2 MILES S.E. OF BARNSDALL EXTEND S.E. 3.75 MILES UT FOR 24265(04)	\$190,325.46
OSAGE <b>27168(04)</b> INTERSECT MODIF	Div. 8 SH020	0.250 Mi.	Let 06/2019 FFY 2019	SH-20: INTERSECTION AT SH-20 & JAYVINE HILL ROAD, 3.25 MILES WEST OF SH-11	\$3,910,000.00
OSAGE <b>27995(04)</b> BRIDGE & APPROACHES	Div. 8 SH099	0.300 Mi.	Let 01/2019 FFY 2019	SH-99: OVER POND CREEK, 5.1 MILES NORTH OF SH-10 JCT.	\$6,386,000.00
OSAGE <b>28025(04)</b> BRIDGE & APPROACHES	Div. 8 SH099	1.000 Mi.	Let 01/2019 FFY 2019	SH-99: OVER CANEY RIVER, APRROX. 7.5 MILES NORTH OF SH-99/SH-10 JCT.	\$6,051,868.00
OSAGE <b>31075(05)</b> RIGHT OF WAY	Div. 8 SH018	0.200 Mi.	Let 02/2019 FFY 2019	SH 18 BRIDGE AND APPROACHES OVER SALT CREEK LOCATED 5.3 MI N PAWNEE CLRW FOR 3107504	\$106,090.00
OSAGE <b>31075(06)</b> UTILITIES	Div. 8 SH018	0.200 Mi.	Let 02/2019 FFY 2019	SH 18 BRIDGE AND APPROACHES OVER SALT CREEK LOCATED 5.3 MI N PAWNEE CLUT FOR 3107504	\$106,090.00
OTTAWA <b>28893(05)</b> RIGHT OF WAY	Div. 8 US059	4.420 Mi.	Let 01/2019 FFY 2019	US 59 FROM JCT SH 125 NORTHWEST TO I-44ROW FOR 28893(04)	\$6,854,000.00
OTTAWA <b>28893(06)</b> UTILITIES	Div. 8 US059	4.420 Mi.	Let 01/2019 FFY 2019	US 59 FROM SH 125 NORTHWEST TO I-44UTL FOR 28893(04)	\$1,067,253.00
OTTAWA <b>32698(05)</b> RIGHT OF WAY	Div. 8 SH069A	0.600 Mi.	Let 09/2019 FFY 2019	INTERSECTION AT SH-69A & SH-10 IN MIAMI, TURNING MOVEMENTS (RW FOR 32698(04))	\$300,000.00
OTTAWA <b>32698(06)</b> UTILITIES	Div. 8 SH069A	0.600 Mi.	Let 09/2019 FFY 2019	INTERSECTION AT SH-69A & SH-10 IN MIAMI, TURNING MOVEMENTS(UT FOR 32698(04))	\$200,000.00
PAWNEE <b>23158(04)</b> BRIDGE & APPROACHES	Div. 8 US064	0.050 Mi.	Let 01/2019 FFY 2019	US-64: OVER THE PEDESTRIAN TRAIL, APPROX. 0.2 MI SOUTH OF SH-99(TIED TO 27934(04))	\$2,692,368.50
PAWNEE <b>24322(05)</b> RIGHT OF WAY	Div. 8 US064	2.300 Mi.	Let 01/2019 FFY 2019	US-64: FROM APPROX. 4.2 MILES EAST OF SH-18 EAST 2.3 MILES (ROW FOR 24322(04))	\$650,205.00
PAWNEE <b>24322(06)</b> UTILITIES	Div. 8 US064	2.300 Mi.	Let 01/2019 FFY 2019	US-64: FROM APPROX. 4.2 MILES EAST OF SH-18 EAST 2.3 MILES (UT FOR 24322(04))	\$382,043.01
PAWNEE <b>24322(10)</b> RIGHT OF WAY	Div. 8 US064	4.200 Mi.	Let 01/2019 FFY 2019	US-64: FROM JCT. SH-18 EAST 4.2 MILES (R/W FOR 24322(07))	\$1,262,163.00

# 8 YEAR CONSTRUCTION WORK PLAN REPORT

PAWNEE 24322(11) UTILITIES	Div. 8	US064	4.200 Mi.	Let 01/2019 FFY 2019	US-64: FROM JCT. SH-18 EAST 4.2 MILES (UT FOR 24322(07))	\$741,610.00
PAWNEE 27934(04) BRIDGE & APPROACHES	Div. 8	US064	0.030 Mi.	Let 01/2019 FFY 2019	US-64: CEDAR CREEK, APPROX. 0.1 MILES SOUTH OF SH-99 JCT.TIED TO 23158(04)	\$5,685,394.00
PAWNEE 30348(05) RIGHT OF WAY	Div. 8	US064	4.500 Mi.	Let 01/2019 FFY 2019	US-64 FR. THE NOBLE C/L EAST 4.50 MILESROW FOR 30348(04)	\$1,744,000.00
PAWNEE 30348(06) UTILITIES	Div. 8	US064	4.500 Mi.	Let 01/2019 FFY 2019	US-64 FR. THE NOBLE C/L EAST 4.50 MILESUTL FOR 30348(04)	\$981,000.00
PAYNE 26555(05) RIGHT OF WAY	Div. 4	US177	6.000 Mi.	Let 01/2019 FFY 2019	US-177: FROM THE CIMARRON TURNPIKE SPUR, EXTEND NORTH 6 MILES(ROW FOR 26555(04))	\$163,500.00
PAYNE 26555(06) UTILITIES	Div. 4	US177	6.000 Mi.	Let 01/2019 FFY 2019	US-177: FROM THE CIMARRON TURNPIKE SPUR, EXTEND NORTH 6 MILES(UT FOR 26555(04))	\$163,500.00
PITTSBURG 14999(09) INTERCHANGE	Div. 2	US069	0.500 Mi.	Let 08/2019 FFY 2019	US-69 CONSTRUCTION INTERCHANGE @ KINKEAD ROAD IN MCALESTER	\$25,000,000.00
PONTOTOC 23286(10) WIDEN & RESURFACE	Div. 3	SH099	2.450 Mi.	Let 03/2019 FFY 2019	SH-99: FROM 5.5 MI NORTH OF SH-99A, NORTH TO SH-3	\$6,550,800.00
POTTAWATOMIE 21007(11) RIGHT OF WAY	Div. 3	IS040	7.400 Mi.	Let 08/2019 FFY 2019	I-40: FROM OK/POT CO. LN. EAST 7.4 MILES RW FOR 21007(07)(10) (13)	\$100,000.64
POTTAWATOMIE 21007(12) UTILITIES	Div. 3	IS040	7.400 Mi.	Let 08/2019 FFY 2019	I-40: FROM OK/POT CO. LN. EAST 7.4 MILES UT FOR 21007(07)(10)(13)	\$100,000.64
POTTAWATOMIE 23288(05) RIGHT OF WAY	Div. 3	SH009	5.490 Mi.	Let 05/2019 FFY 2019	SH-9: FROM SH-102, EAST 5.49 MI TO END OF EXISTING CONCRETE SECTION AT WEST SIDE OF TECUMSEH (RW FOR 23288(04))	\$2,272,564.50
POTTAWATOMIE 23288(06) UTILITIES	Div. 3	SH009	5.490 Mi.	Let 05/2019 FFY 2019	SH-9: FROM SH-102, EAST 5.49 MI TO END OF EXISTING CONCRETE SECTION AT WEST SIDE OF TECUMSEH (UT FOR 23288(04))	\$1,262,578.15
POTTAWATOMIE 28922(04) BRIDGE & APPROACHES	Div. 3	SH003E	0.200 Mi.	Let 01/2019 FFY 2019	SH-3E OVER ROCK CREEK, 3.8 MI EAST OF SH-18	\$2,811,249.04
POTTAWATOMIE 30388(05) RIGHT OF WAY	Div. 3	US270	1.000 Mi.	Let 01/2019 FFY 2019	US-270: OVER TWO UNNAMED CREEKS, 7.2 MI EAST OF US-177 (RW FOR (04))	\$336,810.00
POTTAWATOMIE 30388(06) UTILITIES	Div. 3	US270	1.000 Mi.	Let 01/2019 FFY 2019	US-270: OVER TWO UNNAMED CREEKS, 7.2 MI EAST OF US-177 (UT FOR (04))	\$112,270.00
POTTAWATOMIE 32255(04) GRADE, DRAIN & SURFACE	Div. 3	US270B	0.520 Mi.	Let 06/2019 FFY 2019	KICKAPOO STREET (US-270B) FROM KICKAPOO SPUR SOUTH TO FARRELL (SH-18)(RW AND UT BY THE CITY OF SHAWNEE)	\$13,633,844.00
POTTAWATOMIE 33850(04) ENVIRONMENTAL MITIGATION	Div. 3	US270B	0.520 Mi.	Let 04/2019 FFY 2019	US-270B: HAZARDOUS WASTE MITIGATION, KICKAPOO STREET IN SHAWNEE (HAZ-MAT REMEDIATION FOR JP 32255(04))	\$100,000.00
PUSHMATAHA 23144(15) BRIDGE WATER PROOF SEAL	Div. 2		0.000 Mi.	Let 04/2019 FFY 2019	DIVISION 2: DIVISION WIDE SILANE PROJECTS (BRIDGE WATERPROOFING SEAL)	\$51,500.00
PUSHMATAHA 28007(06) UTILITIES	Div. 2	SH003	0.100 Mi.	Let 06/2019 FFY 2019	SH-3 OVER KIAMICHI RIVER, 8 MILES EAST OF ANTLERSUT FOR 28007(07)	\$241,300.00
PUSHMATAHA 28835(04) BRIDGE & APPROACHES	Div. 2	US271	0.100 Mi.	Let 01/2019 FFY 2019	US-271 OVER UNNAMED CREEK APPROXIMATELY 11.1 MILES NORTH OF ANTLERS	\$1,312,632.00
PUSHMATAHA 28837(04) BRIDGE & APPROACHES	Div. 2	US271	0.100 Mi.	Let 02/2019 FFY 2019	US-271 OVER UNNAMED CREEK APPROXIMATELY 5.15 MILES SW OF LEFLORE C/L	\$721,000.00
ROGER MILLS 27899(04) BRIDGE & APPROACHES	Div. 5	US283	0.250 Mi.	Let 11/2018 FFY 2019	US-283: OVER DEAD WARRIOR CREEK, 7.4 MILES NORTH OF THE SH-47 WEST JCT.	\$1,893,436.00
ROGERS 20315(04) INTERCHANGE	Div. 8	IS044	0.040 Mi.	Let 03/2019 FFY 2019	I-44: INTERCHANGE AT 165TH E AVE -SPLIT FUNDING REQUIRED	\$19,766,203.37
ROGERS 29601(04) BRIDGE & APPROACHES	Div. 8	US412	0.100 Mi.	Let 04/2019 FFY 2019	US 412 OVER THE VERDIGRIS RIVER O'FLOW	\$6,409,968.10
ROGERS 33817(04) CABLE BARRIER	Div. 8	SH020	7.330 Mi.	Let 07/2019 FFY 2019	SH-20 FROM 5.88 MILES EAST OF SH-66 EXTEND EAST 7.3 MILES INTO MAYES CL	\$800,000.00

# 8 YEAR CONSTRUCTION WORK PLAN REPORT

SEMINOLE <b>21006(04)</b> BRIDGE & APPROACHES	Div. 3	US270	1.000 Mi.	Let 04/2019 FFY 2019	US-270 OVER CARTER & 8 UNNAMED CR, FROM SH-270A IN SEMINOLE, EAST APPROX. 1.0 MILE	\$9,600,000.00
SEMINOLE <b>21845(04)</b> GRADE, DRAIN & SURFACE	Div. 3	SH009	1.000 Mi.	Let 01/2019 FFY 2019	SH-9: FROM 8.58 MI EAST OF SH-3E, EXTEND EAST 1.0 MI	\$1,988,801.00
SEQUOYAH <b>28988(04)</b> PAVEMENT REHABILITATION	Div. 1	IS040	6.000 Mi.	Let 05/2019 FFY 2019	I-40: FROM MM-292 TO MM-298 (EAST & WESTBOUND)	\$24,000,000.00
SEQUOYAH <b>29759(04)</b> BRIDGE & APPROACHES	Div. 1	IS040	0.200 Mi.	Let 05/2019 FFY 2019	I-40: BRIDGES OVER VIAN CREEK, 0.63 MI. WEST OF SH-82 & LITTLE VIAN CREEK, 1.1 MI. EAST OF SH-82	\$5,900,000.00
SEQUOYAH <b>30562(05)</b> RIGHT OF WAY	Div. 1	SH010A	3.300 Mi.	Let 06/2019 FFY 2019	SH-10A: FROM 2 MI. E OF SH-10 JCT. EAST TO SH-100 JCT.	\$825,000.00
SEQUOYAH <b>30562(06)</b> UTILITIES	Div. 1	SH010A	3.300 Mi.	Let 06/2019 FFY 2019	SH-10A: FROM 2 MI. E. OF SH-10 JCT. EAST TO SH-100 JCT.	\$261,000.00
STEPHENS <b>24412(09)</b> GRADE, DRAIN & SURFACE	Div. 7	SH029	4.000 Mi.	Let 04/2019 FFY 2019	SH-29: FROM 7.0 MIS. EAST OF US-81, EXTEND EAST 4.7 MIS. (PHASE II)	\$13,544,398.00
STEPHENS <b>27966(04)</b> BRIDGE & APPROACHES	Div. 7	SH053	0.400 Mi.	Let 11/2018 FFY 2019	SH-53: OVER S. FORK DEER CREEK BEGIN 4.1 MIS E. OF US-81 0.4 MIS	\$1,086,967.01
STEPHENS <b>28781(04)</b> BRIDGE WATER PROOF SEAL	Div. 7		0.000 Mi.	Let 04/2019 FFY 2019	DIVISION 7: BRIDGE WATER PROOF SEAL (SITES TO BE DETERMINED)	\$80,000.00
STEPHENS <b>28782(04)</b> BRIDGE PAINTING	Div. 7		0.000 Mi.	Let 06/2019 FFY 2019	DIVISION 7: BRIDGE PAINTING (SITES TO BE DETERMINED)	\$520,000.00
STEPHENS <b>28782(05)</b> JOINT SEAL/REPAIR	Div. 7		0.000 Mi.	Let 06/2019 FFY 2019	DIVISION 7: BRIDGE JOINT SEAL REPAIR (SITES TO BE DETERMINED)	\$400,001.00
STEPHENS <b>29657(05)</b> RIGHT OF WAY	Div. 7	SH029	5.440 Mi.	Let 11/2018 FFY 2019	SH-29: FROM 11.48 MILES E. OF US-81 EXTEND E. 5.44 MILES. RW FOR 29657(04)	\$1,090,000.00
STEPHENS <b>29657(11)</b> RIGHT OF WAY	Div. 7	SH029	6.080 Mi.	Let 11/2018 FFY 2019	SH-29: FROM 16.92 MILES E. OF US-81 EXTEND E. 6.08 MIS. TO THE GARVIN C/L. RW FOR 29657(10)	\$850,000.00
TEXAS <b>14971(37)</b> UTILITIES	Div. 6	US054	3.600 Mi.	Let 11/2018 FFY 2019	US-54: BEG. APPROX. 10.5 MI NORTH OF JCT OF US-54/US-64 WEST & EXT NORTH 3.6 MILES UT FOR 14971(35)	\$373,645.00
TEXAS <b>14971(41)</b> RESURFACE	Div. 6	US054	3.600 Mi.	Let 01/2019 FFY 2019	US-54: FR APPROX. 0.5 MILE NORTH OF US-64 JCT., EXTEND NORTH 3.6 MILES (SURFACING FOR SB LANES)	\$3,000,000.00
TEXAS <b>24413(05)</b> RIGHT OF WAY	Div. 6	SH136	2.460 Mi.	Let 11/2018 FFY 2019	SH-136 FROM US-412 SOUTH 2.46 MI RW FOR 24413(04)	\$2,000,000.00
TEXAS <b>24413(06)</b> UTILITIES	Div. 6	SH136	2.460 Mi.	Let 11/2018 FFY 2019	SH-136 FROM US-412 SOUTH 2.46 MI UT FOR 24413(04)	\$500,000.00
TEXAS <b>30402(05)</b> RIGHT OF WAY	Div. 6	US054	2.470 Mi.	Let 06/2019 FFY 2019	US-54: BEGIN AT 5TH ST. EXTEND N.E. 2.47 MILES TO HURLIMAN ST. IN GUYMONRW FOR 30402(04)	\$100,000.00
TEXAS <b>30402(06)</b> UTILITIES	Div. 6	US054	2.470 Mi.	Let 06/2019 FFY 2019	US-54: BEGIN AT 5TH ST. EXTEND N.E. 2.47 MILES TO HURLIMAN ST. IN GUYMON UT FOR 30402(04)	\$100,000.00
TILLMAN <b>31061(05)</b> RIGHT OF WAY	Div. 5	SH036	0.900 Mi.	Let 01/2019 FFY 2019	SH-36 OVER A TRIB OF LITTLE DEEP RED CREEK & 2 RCB EXTENSIONS3.2, 3.5, 3.7 M NORTH OF US-70. RW FOR 31061(04)	\$109,000.00
TILLMAN <b>31061(09)</b> UTILITIES	Div. 5	SH036	0.900 Mi.	Let 01/2019 FFY 2019	SH-36 OVER A TRIB OF LITTLE DEEP RED CREEK & 2 RCB EXTENSIONS3.2, 3.5, 3.7 M NORTH OF US-70. UT FOR 31061(04)	\$109,000.00
TULSA <b>24346(04)</b> GRADE,DRAINING,BRIDGE & SURFACE	Div. 8	SH020	3.830 Mi.	Let 09/2019 FFY 2019	SH-20: FROM 0.09 MI. EAST OF US-75, EAST 3.83 MILES	\$27,191,546.80
TULSA <b>26301(07)</b> UTILITIES	Div. 8	IS244	2.000 Mi.	Let 08/2019 FFY 2019	I-244: FROM I-44 NORTH 2 MI. TO US-75 AND REHAB BRIDGES OVER 48TH STUTILITY PROJECT FOR JP 26301(05)	\$100,000.00
TULSA <b>26301(08)</b> UTILITIES	Div. 8	IS244	2.100 Mi.	Let 08/2019 FFY 2019	I-244: FROM US-75 SOUTH JCT. EXTEND NORTH 2.1 MI. TO ARKANSAS RIVERUTILITY PROJECT FOR 26301(06)	\$100,000.00
TULSA <b>28853(04)</b> MONEY ONLY	Div. 8	SH051	0.340 Mi.	Let 07/2019 FFY 2019	SH-51 UNDER 193 RD STREET, AT THE WAGONER C/L.(MONEY ONLY PARTNERSHIP WITH CITY OF BROKEN ARROW)	\$4,000,000.00



# 8 YEAR CONSTRUCTION WORK PLAN REPORT

TULSA 29693(05) RIGHT OF WAY	Div. 8 IS044	0.100 Mi.	Let 11/2018 FFY 2019	I-44 OVER 33RD WEST AVE EAST AND WESTBOUND, 0.6 MILES EAST OF SH-66RW FOR 29693(04)	\$576,747.00
TULSA 29693(06) UTILITIES	Div. 8 IS044	0.100 Mi.	Let 11/2018 FFY 2019	I-44 OVER 33RD WEST AVE EAST AND WESTBOUND, 0.6 MILES EAST OF SH-66UT FOR 29693(04)	\$576,750.01
TULSA 29694(04) BRIDGE & APPROACHES	Div. 8 IS044	0.100 Mi.	Let 07/2019 FFY 2019	UNION AVE OVER I-44, 1.6 MILES EAST OF SH-66 (IM EARMARK)	\$11,629,646.00
TULSA 30318(09) BRIDGE PAINTING	Div. 8	0.000 Mi.	Let 08/2019 FFY 2019	DIVISION 8 BRIDGE PAINT (VARIOUS LOCATIONS)	\$1,000,000.00
TULSA 30596(04) BRIDGE REHABILITATION	Div. 8 IS244	0.100 Mi.	Let 07/2019 FFY 2019	GARNETT RD OVER I-244, AND SHERIDAN RD OVER I-244 EAST AND WESTBOUND 0.53 MILES EAST OF JCT. US-169 (FORMERLY SBR-2440(016)SB)	\$3,918,884.91
TULSA 31079(05) RIGHT OF WAY	Div. 8 SH011	0.200 Mi.	Let 04/2019 FFY 2019	SH-11 OVER BIRD CREEK, LOCATED 2 MI S WASHINGTON CO (R/W FOR J/P 31079(04)	\$51,500.00
TULSA 31079(06) UTILITIES	Div. 8 SH011	0.200 Mi.	Let 04/2019 FFY 2019	SH-11 OVER BIRD CREEK, LOCATED 2 MI S WASHINGTON CO (UT FOR J/P 31079(04)	\$51,500.00
TULSA 31885(04) BRIDGE & APPROACHES	Div. 8 SH011	0.200 Mi.	Let 06/2019 FFY 2019	SH-11 OVER DIRTY BUTTER CREEK, 1.2 MILES WEST OF SH-11/US-75 JCT	\$1,400,000.00
TULSA 31943(07) BRIDGE WATER PROOF SEAL	Div. 8	0.000 Mi.	Let 08/2019 FFY 2019	DIVISION 8 SILANE PROJECTS - MULTIPLE LOCATIONS	\$1,000,000.00
TULSA 31944(07) JOINT SEAL/REPAIR	Div. 8	0.000 Mi.	Let 08/2019 FFY 2019	JOINT SEAL/REPAIR	\$1,000,000.00
TULSA 32702(04) SAFETY IMPROVEMENT	Div. 8 US169	0.200 Mi.	Let 11/2018 FFY 2019	US-169 AND 46TH STREET TRAFFIC SIGNALS	\$500,000.00
TULSA 33343(05) UTILITIES	Div. 8 US064	0.070 Mi.	Let 06/2019 FFY 2019	US-64 (MEMORIAL DR.) & US-169 INTERCHANGE IMPROVEMENT (UT FOR 33343(04)	\$206,000.00
TULSA 33818(04) SIGNING	Div. 8	0.000 Mi.	Let 07/2019 FFY 2019	SIGN PROJECTS - VARIOUS LOCATIONS	\$2,000,000.00
TULSA 33820(04) SIGNING	Div. 8	0.000 Mi.	Let 07/2019 FFY 2019	OVERHEAD SIGN REPLACE AND REPAIRS - VARIOUS LOCATION	\$1,000,000.00
WASHINGTON 23170(11) SAFETY IMPROVEMENT	Div. 8 US075	0.060 Mi.	Let 08/2019 FFY 2019	US-75: RIGHT TURN LANE FROM TURKEY CREEK BRIDGE NORTH TO EASTLAND PARKWAY	\$113,000.00
WASHINGTON 24242(04) GRADE,DRAINING,BRIDGE & SURFACE	Div. 8 US060	4.480 Mi.	Let 01/2019 FFY 2019	US-60: BEGIN APPROX. 2.5 MILES EAST OF US-75, IN BARTLESVILLE, & EXTEND EAST TO NOWATA C/L	\$15,689,750.01
WASHINGTON 24348(08) RIGHT OF WAY	Div. 8 SH123	0.200 Mi.	Let 03/2019 FFY 2019	SH-123: OVER CANEY RIVER, 1.68 MILES NORTH OF SH-123/US-60 JCT.ROW FOR 24348(10)	\$142,360.00
WASHINGTON 24348(09) UTILITIES	Div. 8 SH123	0.200 Mi.	Let 03/2019 FFY 2019	SH-123: OVER CANEY RIVER, 1.68 MILES NORTH OF SH-123/US-60 JCT.UT FOR 24348(10)	\$19,200.00
WASHINGTON 24351(05) RIGHT OF WAY	Div. 8 SH011	1.250 Mi.	Let 11/2018 FFY 2019	SH-11 FROM THE OSAGE C/L EAST & SOUTH 3.33 MIROW FOR 24351(04)	\$1,446,843.00
WASHINGTON 24351(06) UTILITIES	Div. 8 SH011	1.250 Mi.	Let 11/2018 FFY 2019	SH-11 FROM THE OSAGE C/L EAST & SOUTH 3.33 MIUT FOR 24351(04)	\$578,229.00
WASHITA 30336(05) RIGHT OF WAY	Div. 5 SH055	0.200 Mi.	Let 03/2019 FFY 2019	SH-55 OVER AN UNNAMED CREEK LOCATED 2.7 MILES EAST OF THE SH-44 JCT.RW FOR 30336(04)	\$54,500.00
WASHITA 30336(06) UTILITIES	Div. 5 SH055	0.200 Mi.	Let 03/2019 FFY 2019	SH-55 OVER AN UNNAMED CREEK LOCATED 2.7 MILES EAST OF THE SH-44 JCT.UT FOR 30336(04)	\$54,500.00
WOODS 30408(05) RIGHT OF WAY	Div. 6 US281	4.000 Mi.	Let 06/2019 FFY 2019	US-281: FROM 4.0 MILES WEST OF THE US-281/SH-45 JCT. EAST 4.0 MILESRW FOR 30408(04)	\$400,000.00
WOODS 30408(06) UTILITIES	Div. 6 US281	4.000 Mi.	Let 06/2019 FFY 2019	US-281: FROM 4.0 MILES WEST OF THE US-281/SH-45 JCT., EXTEND EAST 4.0 MILES UT FOR 30408(04)	\$400,000.00
WOODWARD 17457(20) GRADE,DRAINING,BRIDGE & SURFACE	Div. 6 US183	3.700 Mi.	Let 11/2018 FFY 2019	US-183/US-270: FROM 10.5 MI. S.E. OF SH-50 S.E. APPROX 3.7 MI.4 LN DIVIDED & REHAB EXIST LANES	\$16,500,000.00

# 8 YEAR CONSTRUCTION WORK PLAN REPORT

---

WOODWARD <b>29449(05)</b> RIGHT OF WAY	Div. 6	SH034	0.100 Mi.	Let 12/2018 FFY 2019	SH-34 OVER NORTH CANADIAN RV., 0.8 MILES NORTH OF JCT. US-183 RW FOR 29449(04)	\$150,000.00
WOODWARD <b>29449(06)</b> UTILITIES	Div. 6	SH034	0.100 Mi.	Let 12/2018 FFY 2019	SH-34 OVER NORTH CANADIAN RV., 0.8 MILES NORTH OF JCT. US-183 UT FOR 29449(04)	\$100,000.00

---



# 8 YEAR CONSTRUCTION WORK PLAN REPORT

## Federal Fiscal Year 2020

ADAIR 30570(05) RIGHT OF WAY	Div. 1	US059	5.250 Mi.	Let 04/2020 FFY 2020	US-59: FROM .25 MILES SOUTH OF SH-51 JCT., EXTEND NORTH 5.25 MILES	\$400,000.00
ADAIR 30570(06) UTILITIES	Div. 1	US059	5.000 Mi.	Let 04/2020 FFY 2020	US-59: FROM .25 MILES SOUTH OF SH-51 JCT., EXTEND NORTH 5.25 MILES	\$135,000.00
ATOKA 28947(04) BRIDGE & APPROACHES	Div. 2	US069	1.500 Mi.	Let 01/2020 FFY 2020	US-69 OVER BUCK CREEK 4 MILES SOUTH OF PITTSBURG COUNTY LINE(NORTHBOUND)	\$2,650,000.01
BLAINE 27913(11) WIDEN & RESURFACE	Div. 5	SH003	6.410 Mi.	Let 05/2020 FFY 2020	SH-3: BEGIN 5.0 MILES EAST OF THE US-270 JCT IN WATONGA AND EXTEND EAST 6.41 MILES TO THE KINGFISHER CL.	\$8,652,000.00
BLAINE 27918(04) BRIDGE & APPROACHES	Div. 5	SH008	0.300 Mi.	Let 11/2019 FFY 2020	SH-8 OVER SALT CREEK APPROX 7.3 MILE SOUTH OF SH-51	\$2,455,458.20
BLAINE 29512(04) BRIDGE & APPROACHES	Div. 5	SH058	0.200 Mi.	Let 02/2020 FFY 2020	SH-58: OVER MINNEHAHA CREEK, 0.2 MILE SOUTH SH-51	\$1,788,796.88
BRYAN 24389(04) GRADE,DRAINING,BRIDGE & SURFACE	Div. 2	SH078	5.000 Mi.	Let 06/2020 FFY 2020	SH-78 FROM 4.17 MI NORTH OF ACHILLE NORTH 5.0 MI TO DURANT BYPASS	\$9,113,576.84
CADDO 24094(04) GRADE,DRAINING,BRIDGE & SURFACE	Div. 7	SH009	5.740 Mi.	Let 11/2019 FFY 2020	SH-9: RECONSTRUCT ON OFFSET AND EXISTING ALIGN. FROM 5.64 MI WEST OF US-62 EXT EAST 5.74 MILES THRU US-62 INTERSECTION.	\$15,430,122.99
CADDO 27076(05) RIGHT OF WAY	Div. 7	US062	6.150 Mi.	Let 11/2019 FFY 2020	US-62: FROM JCT. SH-9 EXTENDING E 6.15 MILES TO CURB SECTION IN ANADARKO RW FOR 27076(04)	\$2,250,000.00
CADDO 27076(06) UTILITIES	Div. 7	US062	6.150 Mi.	Let 11/2019 FFY 2020	US-62: FROM JCT. SH-9 EXTENDING E 6.15 MILES TO CURB SECTION IN ANADARKO UT FOR 27076(04)	\$1,957,700.00
CADDO 30175(04) GRADE, DRAIN & SURFACE	Div. 7	US281	0.300 Mi.	Let 11/2019 FFY 2020	US-281 BEGIN JUST S. OF CUMMINS RD, APPROX 0.5 MIS S. OF I-40 EXT N. 0.3 MIS TO HINTON BLVD.	\$1,808,349.00
CANADIAN 04757(07) UTILITIES	Div. 4	SH004	3.000 Mi.	Let 11/2019 FFY 2020	SH-4 BEG AT SH-66, IN YUKON, AND EXTENDING NORTH 3.0 MILE TO WILSHIRE BLVD (UT FOR 04757(04) & 04757(05))	\$1,530,000.00
CANADIAN 04758(06) UTILITIES	Div. 4	SH004	3.650 Mi.	Let 11/2019 FFY 2020	SH-4 FR. 3.0 MIS N. OF SH-66 IN YUKON @ WILSHIRE & EXT N. TO SH-3 (NW HWY)UT FOR 04758(04)	\$714,000.00
CANADIAN 30715(04) INTERCHANGE	Div. 4	IS040	0.330 Mi.	Let 01/2020 FFY 2020	I-40: INTERCHANGE AT FRISCO ROAD, 4.5 MILES WEST OF THE KILPATRICKTURNPIKE JUNCTION.	\$17,360,000.00
CANADIAN 31807(05) RIGHT OF WAY	Div. 4	US081	0.500 Mi.	Let 01/2020 FFY 2020	INTERSECTION MODIFICATION AT US-81/SH-66 IN EL RENO(ROW FOR 3180704)	\$515,000.00
CANADIAN 31807(06) UTILITIES	Div. 4	US081	0.500 Mi.	Let 01/2020 FFY 2020	INTERSECTION MODIFICATION AT US-81/SH-66 IN EL RENO(UT FOR 3180704)	\$515,000.00
CARTER 32707(05) RIGHT OF WAY	Div. 7	SH199	0.500 Mi.	Let 12/2019 FFY 2020	SH 199: OVER AN UNNAMED CREEK 9.8 MIS. E. OF US 77 RW FOR 32707(04)	\$230,000.00
CARTER 32707(06) UTILITIES	Div. 7	SH199	0.500 Mi.	Let 12/2019 FFY 2020	SH 199: OVER AN UNNAMED CREEK 9.8 MIS. E. OF US 77 UT FOR 32707(04)	\$345,000.00
CHEROKEE 27101(06) RIGHT OF WAY	Div. 1	SH082	6.600 Mi.	Let 08/2020 FFY 2020	SH-82: BEGIN 1.4 MI. NORTH OF US-62/SH-51 JCT, NORTH APPROX. 6.5 MI.RW FOR JP 27101(04)(09)	\$4,120,000.00
CHEROKEE 27101(07) UTILITIES	Div. 1	SH082	6.600 Mi.	Let 08/2020 FFY 2020	SH-82: BEGIN 1.4 MI. NORTH OF US-62/SH-51 JCT, NORTH APPROX. 6.5 MI.UT FOR JP 27101(04)(09)	\$1,836,370.01
CHEROKEE 27111(04) WIDEN, RESURFACE & BRIDGE	Div. 1	US062	2.620 Mi.	Let 06/2020 FFY 2020	US-62: FROM 3.38 MILES EAST OF SH-82 JCT, NE 2.6 MILES	\$5,668,000.00
CIMARRON 13337(24) RIGHT OF WAY	Div. 6	US287	4.520 Mi.	Let 12/2019 FFY 2020	US-287: BEG APPROX 13.28 MILES NORTH OF VAN BUREN ST. IN BOISE CITY, EXT. NORTH APPROX. 4.52 MILES (RW FOR 13337(23))	\$565,687.00
CIMARRON 13337(25) UTILITIES	Div. 6	US287	4.520 Mi.	Let 12/2019 FFY 2020	US-287: BEG APPROX 13.28 MILES NORTH OF VAN BUREN ST. IN BOISE CITY, EXT. NORTH APPROX. 4.52 MILES (UT FOR 13337(23))	\$571,279.00
CLEVELAND 20266(15) RIGHT OF WAY	Div. 3	SH009	4.600 Mi.	Let 07/2020 FFY 2020	SH-9: FROM 108TH AVE EAST, EAST TO 156TH AVE EAST (SOUTH) IN NORMAN (RW FOR 20266(14))	\$2,452,500.01

# 8 YEAR CONSTRUCTION WORK PLAN REPORT

CLEVELAND 20266(16) UTILITIES	Div. 3 SH009	4.600 Mi.	Let 07/2020 FFY 2020	SH-9: FROM 108TH AVE EAST, EAST TO 156TH AVE EAST (SOUTH) IN NORMAN (UT FOR 20266(14))	\$817,500.00
CLEVELAND 20997(04) GRADE, DRAIN & SURFACE	Div. 3 US077	3.220 Mi.	Let 02/2020 FFY 2020	US-77: FROM 0.25 MI SOUTH OF MOFFET RD (N. OF LEXINGTON), NORTH 3.22 MILES (4 LANE UNDIVIDED)	\$16,424,339.83
CLEVELAND 23288(09) RIGHT OF WAY	Div. 3 SH009	5.550 Mi.	Let 02/2020 FFY 2020	SH-9: FROM EAST END OF PECAN CREEK BRIDGE, EAST 5.55 MI TO SH-102 (RW FOR 23288(08))	\$1,684,050.00
CLEVELAND 23288(10) UTILITIES	Div. 3 SH009	5.550 Mi.	Let 02/2020 FFY 2020	SH-9: FROM EAST END OF PECAN CREEK BRIDGE, EAST 5.55 MI TO SH-102 (UT FOR 23288(08))	\$561,350.00
CLEVELAND 29106(06) RIGHT OF WAY	Div. 3 IS035	0.020 Mi.	Let 03/2020 FFY 2020	I-35 UNDER INDIAN HILLS ROAD, 7.39 MI NORTH OF MCCLAIN C/L (RW FOR 29106(05))	\$115,638.10
CLEVELAND 29106(07) UTILITIES	Div. 3 IS035	0.020 Mi.	Let 03/2020 FFY 2020	I-35 UNDER INDIAN HILLS ROAD, 7.39 MI NORTH OF MCCLAIN C/L (UT FOR 29106(05))	\$57,819.05
CLEVELAND 30391(05) RIGHT OF WAY	Div. 3 IS044	0.750 Mi.	Let 04/2020 FFY 2020	I-44: FROM JUST SOUTH OF 89TH STREET, NORTH TO 0.5 MI NORTH OF 89TH STREET (RW FOR (04))	\$1,030,000.00
CLEVELAND 30391(06) UTILITIES	Div. 3 IS044	0.750 Mi.	Let 04/2020 FFY 2020	I-44: FROM JUST SOUTH OF 89TH STREET, NORTH TO 0.5 MI NORTH OF 89TH STREET (UT FOR (04))	\$832,382.14
COAL 31054(05) RIGHT OF WAY	Div. 3 SH048	0.940 Mi.	Let 05/2020 FFY 2020	SH-48 OVER ELM CREEK AND TELL CREEK, BEGIN 2.1 MI NORTH OF JOHNSTON C/L(RW FOR 31054(04))	\$218,000.00
COAL 31054(06) UTILITIES	Div. 3 SH048	0.940 Mi.	Let 05/2020 FFY 2020	SH-48 OVER ELM CREEK AND TELL CREEK, BEGIN 2.1 MI NORTH OF JOHNSTON C/L(UT FOR 31054(04))	\$109,000.00
COAL 31055(05) RIGHT OF WAY	Div. 3 SH048	2.990 Mi.	Let 04/2020 FFY 2020	SH-48: OVER ELM CREEK AND TWO UNNAMED CREEKS, BEGIN 5.82 MILE NORTH OF JOHNSTON C/L (RW FOR 31055(04))	\$408,750.00
COAL 31055(06) UTILITIES	Div. 3 SH048	2.990 Mi.	Let 04/2020 FFY 2020	SH-48: OVER ELM CREEK AND TWO UNNAMED CREEKS, BEGIN 5.82 MILE NORTH OF JOHNSTON C/L (UT FOR 31055(04))	\$218,000.00
COAL 31258(05) RIGHT OF WAY	Div. 3 SH131	0.200 Mi.	Let 02/2020 FFY 2020	SH-131 OVER UNNAMED CREEK, 1.9 MI EAST OF JCT SH-31(RW FOR 31258(04))	\$10,000.27
COAL 31258(06) UTILITIES	Div. 3 SH131	0.200 Mi.	Let 02/2020 FFY 2020	SH-131 OVER UNNAMED CREEK, 1.9 MI EAST OF JCT SH-31(UT FOR 31258(04))	\$25,000.16
CREEK 24131(05) RIGHT OF WAY	Div. 8 SH016	4.500 Mi.	Let 03/2020 FFY 2020	SH-16: FROM 1.0 MILE EAST OF JCT. SH-48N, EAST 4.5 MILES (RW FOR 2413104)	\$1,007,925.00
CREEK 24131(06) UTILITIES	Div. 8 SH016	4.500 Mi.	Let 03/2020 FFY 2020	SH-16: FROM 1.0 MILE EAST OF JCT. SH-48N, EAST 4.5 MILES (UT FOR 2413104)	\$336,000.00
CREEK 24425(05) RIGHT OF WAY	Div. 8 US075A	5.500 Mi.	Let 04/2020 FFY 2020	US-75A: FR: APPROX. .34 MI. NORTH OF THE OKMULGEE C/L NORTH APPROX. 5.5 MILES, TO KIEFER (RW FOR 24425(04))	\$548,995.00
CREEK 24425(06) UTILITIES	Div. 8 US075A	5.500 Mi.	Let 04/2020 FFY 2020	US-75A: FR: APPROX. .34 MI. NORTH OF THE OKMULGEE C/L NORTH APPROX. 5.5 MILES, TO KIEFER (UT FOR 24425(04))	\$316,645.00
CREEK 29682(05) RIGHT OF WAY	Div. 8 SH016	0.100 Mi.	Let 03/2020 FFY 2020	SH-16 OVER SAND CREEK, 0.7 MILES EAST OF THE JCT. SH-48RW FOR 29682(04)	\$115,540.25
CREEK 29682(06) UTILITIES	Div. 8 SH016	0.100 Mi.	Let 03/2020 FFY 2020	SH-16 OVER SAND CREEK, 0.7 MILES EAST OF THE JCT. SH-48UT FOR 29682(04)	\$115,540.26
CREEK 29684(04) BRIDGE & APPROACHES	Div. 8 SH016	0.100 Mi.	Let 03/2020 FFY 2020	SH-16 OVER WEST SPRING CREEK, 6.4 MILES SOUTH OF THE JCT. SH-33	\$442,867.01
CUSTER 24134(10) BRIDGE WATER PROOF SEAL	Div. 5	0.000 Mi.	Let 04/2020 FFY 2020	DIVISION 5 SILANE TREATMENT(WATERPROOF SEAL, SITES TO DETERMINED)	\$109,000.00
CUSTER 30999(05) RIGHT OF WAY	Div. 5 IS040	0.200 Mi.	Let 12/2019 FFY 2020	I-40 FRONTAGE ROAD, OVER DRY CREEK 5.8 MI NE OF THE WASHITA C/LRW FOR 30999(04)	\$28,067.50
CUSTER 30999(09) UTILITIES	Div. 5 IS040	0.200 Mi.	Let 12/2019 FFY 2020	I-40 FRONTAGE ROAD, OVER DRY CREEK 5.8 MI NE OF THE WASHITA C/LUT FOR 30999(04)	\$28,067.50
CUSTER 31842(05) RIGHT OF WAY	Div. 5 IS040	0.500 Mi.	Let 01/2020 FFY 2020	I-40: INTERCHANGE AND INTERSECTION MODIFICATION AT EXIT 65, I-40B WEST JCTIN CLINTON. RW FOR (04)	\$1,060,000.00

# 8 YEAR CONSTRUCTION WORK PLAN REPORT

CUSTER 31842(06) UTILITIES	Div. 5 IS040	0.500 Mi.	Let 01/2020 FFY 2020	I-40: INTERCHANGE AND INTERSECTION MODIFICATION AT EXIT 65, I-40B WEST JCTIN CLINTON. UT FOR (04)	\$530,000.00
DELAWARE 24963(04) BRIDGE & APPROACHES	Div. 8 US059	0.500 Mi.	Let 01/2020 FFY 2020	US-59: SPAVINAW CREEK, 12.7 MI. NORTH OF US-412A	\$8,486,020.39
DELAWARE 28894(05) RIGHT OF WAY	Div. 8 US059	2.060 Mi.	Let 11/2019 FFY 2020	US 59 FROM SAILBOAT BRIDGE TO JCT OF SH 125, ( 1.02 MI IN OTTAWA CO.)(RW FOR 2889404)	\$3,201,036.37
DELAWARE 28894(06) UTILITIES	Div. 8 US059	2.060 Mi.	Let 11/2019 FFY 2020	US 59 FROM SAILBOAT BRIDGE TO JCT OF SH 125, ( 1.02 MI IN OTTAWA CO.)(UT FOR 2889404)	\$1,886,501.57
DEWEY 17671(41) GRADE,DRAINING,BRIDGE & SURFACE	Div. 5 US270	4.900 Mi.	Let 11/2019 FFY 2020	US-270, BEGIN 0.4 MI SE OF THE SH-51 E JCT AND EXTEND SE 4.9 MILES.TURNKEY PROJECT (CONSTRUC T AS 4 LANE DIV & REHAB EXISTING LANES)	\$22,794,616.88
DEWEY 32679(05) RIGHT OF WAY	Div. 5 US060	0.400 Mi.	Let 01/2020 FFY 2020	US-60: REPLACE BRIDGES OVER COTTONWOOD AND KIZER CREEKS LOCATED5.7 M & 9.0 M EAST OF THE SH-34 N JCT. RW FOR (04)	\$105,915.10
DEWEY 32679(06) UTILITIES	Div. 5 US060	0.400 Mi.	Let 01/2020 FFY 2020	US-60: REPLACE BRIDGES OVER COTTONWOOD AND KIZER CREEKS LOCATED5.7 M & 9.0 M EAST OF THE SH-34 N JCT. UT FOR (04)	\$105,915.10
ELLIS 24160(04) GRADE,DRAINING,BRIDGE & SURFACE	Div. 6 SH015	4.300 Mi.	Let 06/2020 FFY 2020	SH-15 FROM 2.2 MILES EAST OF SH-46 NORTH JCT., EXTEND EAST APPROX 4.3 MILES	\$7,500,000.00
GARVIN 20970(08) GRADE, DRAIN & SURFACE	Div. 3 IS035	3.210 Mi.	Let 01/2020 FFY 2020	I-35: FROM SH-19, NORTH 3.21 MI (IM EARMARK)	\$15,548,850.00
GARVIN 31262(05) RIGHT OF WAY	Div. 3 SH029	1.630 Mi.	Let 11/2019 FFY 2020	SH-29 OVER WILDCAT, SALT AND UNNAMED CREEKS EAST OF STEPHENS C/L(RW FOR 31262(04))	\$163,500.00
GARVIN 31262(06) UTILITIES	Div. 3 SH029	1.630 Mi.	Let 11/2019 FFY 2020	SH-29 OVER WILDCAT, SALT AND UNNAMED CREEKS EAST OF STEPHENS C/L(UT FOR 31262(04))	\$109,000.00
GRADY 30425(05) RIGHT OF WAY	Div. 7 SH019	8.350 Mi.	Let 11/2019 FFY 2020	SH 19: FROM 5.03 MIS. E. OF US 81 E. 8.35 MIS. RW FOR 30425(04)(07)	\$1,250,000.01
GRADY 30425(06) UTILITIES	Div. 7 SH019	8.350 Mi.	Let 11/2019 FFY 2020	SH 19: FROM 5.03 MIS. E. OF US 81 E. 8.35 MIS. UT FOR 30425(04)(07)	\$1,300,000.00
GREER 29509(04) BRIDGE & APPROACHES	Div. 5 US283	0.700 Mi.	Let 11/2019 FFY 2020	US-283, THE ELM FORK OF THE RED RIVER & OVERFLOW, 1.5 & 1.8 MI NORTH OFTHE SH-9 WEST JCT.	\$8,141,713.28
HARPER 24224(04) WIDEN & RESURFACE	Div. 6 US183	4.600 Mi.	Let 02/2020 FFY 2020	US-183: FR THE HARPER/WOODWARD C/L., EXT. N. 4.6 MI.	\$6,900,000.00
HARPER 26973(07) BRIDGE PAINTING	Div. 6	0.000 Mi.	Let 05/2020 FFY 2020	DIVISION 6 BRIDGE PAINT	\$100,000.00
HARPER 26974(07) JOINT SEAL/REPAIR	Div. 6	0.000 Mi.	Let 05/2020 FFY 2020	DIVISION 6 BRIDGE JOINT	\$50,000.00
HARPER 26975(07) BRIDGE WATER PROOF SEAL	Div. 6	0.000 Mi.	Let 05/2020 FFY 2020	DIVISION 6 BRIDGE SILANE (WATERPROOF SEAL)	\$50,000.00
HARPER 27005(09) SAFETY IMPROVEMENT	Div. 6	0.000 Mi.	Let 05/2020 FFY 2020	DIVISION SIX SAFETY IMPROVEMENTS (SITES TO BE DETERMINED)	\$250,000.00
HASKELL 31195(04) GRADE & DRAIN	Div. 1 SH002	0.200 Mi.	Let 04/2020 FFY 2020	SH-2: BEGINNING FROM 2.3 MILES N. OF LATIMER C/L N. 0.2 MI. (TUCKERS KNOB)- SLIDE REPAIR	\$654,000.00
JOHNSTON 28920(05) RIGHT OF WAY	Div. 3 SH048	7.370 Mi.	Let 12/2019 FFY 2020	SH-48: FROM ATOKA C/L, NORTH 7.37 MI TO SH-48A (RW FOR 28920(04))	\$4,147,141.51
JOHNSTON 28920(06) UTILITIES	Div. 3 SH048	7.370 Mi.	Let 12/2019 FFY 2020	SH-48: FROM ATOKA C/L, NORTH 7.37 MI TO SH-48A (UT FOR 28920(04))	\$1,793,358.49
JOHNSTON 30392(05) RIGHT OF WAY	Div. 3 SH078	4.000 Mi.	Let 01/2020 FFY 2020	SH-78: FROM 5.38 MI NORTH OF BRYAN C/L, NORTH 4.0 MI (RW FOR (04))	\$693,240.00
JOHNSTON 30392(06) UTILITIES	Div. 3 SH078	4.000 Mi.	Let 01/2020 FFY 2020	SH-78: FROM 5.38 MI NORTH OF BRYAN C/L, NORTH 4.0 MI (UT FOR (04))	\$346,620.00
JOHNSTON 31049(05) RIGHT OF WAY	Div. 3 SH048	0.200 Mi.	Let 12/2019 FFY 2020	SH-48 OVER UNNAMED CREEK, 5.8 MI SOUTH JCT SH-7(RW FOR 31049(04))	\$109,000.00

# 8 YEAR CONSTRUCTION WORK PLAN REPORT

JOHNSTON 31049(06) UTILITIES	Div. 3 SH048	0.200 Mi.	Let 12/2019 FFY 2020	SH-48 OVER UNNAMED CREEK, 5.8 MI SOUTH JCT SH-7(UT FOR 31049(04))	\$54,500.00
JOHNSTON 31050(05) RIGHT OF WAY	Div. 3 SH048	0.400 Mi.	Let 04/2020 FFY 2020	SH-48 OVER SANDY CREEK, 3.20 MI SOUTH OF JCT SH-7(RW FOR 31050(04))	\$190,750.00
JOHNSTON 31050(06) UTILITIES	Div. 3 SH048	0.400 Mi.	Let 04/2020 FFY 2020	SH-48 OVER SANDY CREEK, 3.20 MI SOUTH OF JCT SH-7(UT FOR 31050(04))	\$109,000.00
KAY 24380(04) WIDEN & RESURFACE	Div. 4 US077	4.500 Mi.	Let 11/2019 FFY 2020	US-77: ADD SHOULDERS AND RESURFACE FROM NEWKIRK CITY LIMITS N. 3.2 MI. S. OF THE KANSAS STATELINE	\$8,500,000.00
KAY 24432(14) BRIDGE & APPROACHES	Div. 4 IS035	5.890 Mi.	Let 11/2019 FFY 2020	I-35: BRIDGE AND APPROACHES OVER US-60	\$8,000,000.00
KINGFISHER 27945(04) GRADE,DRAINING,BRIDGE & SURFACE	Div. 4 SH051	7.530 Mi.	Let 11/2019 FFY 2020	SH-51: FROM US-81 IN HENNESSEY EAST. 7.53 MI INCLUDES RCB EXTENSIONS & RCBREPLACEMENT OVER CAMP CREEK	\$14,140,000.00
KINGFISHER 31812(06) UTILITIES	Div. 4 SH033	4.800 Mi.	Let 01/2020 FFY 2020	SH-33:FROM THE LOGAN COUNTY LINE, EXTEND WEST 5.0 MILES(UT FOR 31812(04))	\$2,600,000.00
KINGFISHER 32687(04) BRIDGE PAINTING	Div. 4 US081	1.000 Mi.	Let 11/2019 FFY 2020	DIVISION 4 BRIDGE PAINTING: NB BRIDGE ON US-81 OVER THE CIMARRON RIVER,NB AND SB BRIDGES ON I-44 OVER BLACK GOLD DRIVE AND BNSF	\$2,600,750.00
KIOWA 29518(04) BRIDGE & APPROACHES	Div. 5 SH115	0.500 Mi.	Let 05/2020 FFY 2020	SH-115, THREE BRIDGES, TWO OVER TRIB OF SADDLE MTN CRK AND ONE OVER SADDLEMTN CRK, LOCATED 1.8, 2.0, & 2.2 MILES NW OF THE COMANCHE C/L.	\$2,675,727.82
KIOWA 29521(04) BRIDGE & APPROACHES	Div. 5 SH049	0.200 Mi.	Let 05/2020 FFY 2020	SH-49, BRIDGE AND APPROACHES OVER AN UNNAMED CREEK LOCATED 1.2 EAST OF THE SH-54 JUNCTION.	\$180,089.32
LEFLORE 28005(07) BRIDGE & APPROACHES	Div. 2 US270	0.100 Mi.	Let 04/2020 FFY 2020	US-270 OVER CASTON CREEK, .9 MILES SOUTH OF JCT US-271	\$5,936,000.00
LEFLORE 31289(04) INTERSECT MODIF	Div. 2 US271	0.250 Mi.	Let 06/2020 FFY 2020	US-271/SH-112 INTERSECTION MODIFICATION	\$1,060,000.00
LINCOLN 28034(04) BRIDGE & APPROACHES	Div. 3 SH066B	0.020 Mi.	Let 07/2020 FFY 2020	SH-66B OVER CAPTAIN CREEK, 1.5 MI NORTHEAST OF SH-66	\$2,234,950.65
LINCOLN 29543(04) BRIDGE & APPROACHES	Div. 3 SH099	0.020 Mi.	FFY 2020	SH-99 OVER SALT CREEK, 1.26 MI NORTH OF SH-66	\$2,459,190.92
LINCOLN 33842(04) MONEY ONLY	Div. 3 SH066	2.000 Mi.	FFY 2020	SH-66: BRIDGE UNDER I-44 TURNER TURNPIKE (FUNDING WITH TTP - MONEY ONLY)	\$3,605,000.00
LOGAN 27976(04) BRIDGE & APPROACHES	Div. 4 SH051	1.740 Mi.	Let 11/2019 FFY 2020	SH 51: OVER E. BEAVER CR. 0.3 MIS. W. OF THE US 77 JCT. (INCLUDES IMPROVEMENTS TO THE SH 51/US 77 JCTS. & BNSF RR OVERPASS)	\$20,400,000.00
LOGAN 31002(06) UTILITIES	Div. 4 SH105	6.500 Mi.	Let 01/2020 FFY 2020	SH-105: FROM JCT OF SH-33, EAST 6.5 MILES TO 1,000 FT EAST OF HENNEY RD(UT FOR 31002(04))	\$103,000.00
LOVE 19576(05) BRIDGE & APPROACHES	Div. 7 IS035	0.530 Mi.	Let 11/2019 FFY 2020	I-35: BRIDGES OVER US-77 AND RAILROAD, 7.52 MILES NORTH OF TEXAS STATE LINE & EXT NORTH APPROX. 0.53 MILE (PARALLEL BRIDGES) (IM EARMARK)	\$29,410,000.02
LOVE 29576(04) BRIDGE & APPROACHES	Div. 7 SH032	0.100 Mi.	Let 03/2020 FFY 2020	SH-32: OVER WILSON CREEK BEGIN APPROX 0.3 MILES W. OF MARSHALL C/L	\$2,800,157.01
LOVE 32708(04) ENVIRONMENTAL MITIGATION	Div. 7	0.000 Mi.	Let 04/2020 FFY 2020	I-35: CONSTRUCTION OF KIOSK AT THE REST AREA ON I-35 FOR MITIGATION OF JEFFERSON COUNTY SH 79 RED RIVER BRIDGE REPLACEMENT	\$500,000.00
LOVE 33481(05) RIGHT OF WAY	Div. 7 IS035	1.000 Mi.	Let 11/2019 FFY 2020	I-35: FROM THE TEXAS S/L N. 1.0 MIS. TO THE MM 1 INTERCHANGE (TXDOT PARTICIPATION) RW FOR 33481(04)	\$200,000.00
LOVE 33481(06) UTILITIES	Div. 7 IS035	1.000 Mi.	Let 11/2019 FFY 2020	I-35: FROM THE TEXAS S/L N. 1.0 MIS. TO THE MM 1 INTERCHANGE (TEXAS PARTICIPATION) UT FOR 33481(04)	\$50,000.00
MAJOR 31059(05) RIGHT OF WAY	Div. 6 US060	6.280 Mi.	Let 01/2020 FFY 2020	US-60: FROM 6.28 MI WEST OF THE GARFIELD CO. LN., EAST 6.28 MI(RW FOR 31059(04))	\$250,000.00
MAJOR 31059(06) UTILITIES	Div. 6 US060	6.280 Mi.	Let 01/2020 FFY 2020	US-60: FROM 6.28 MI WEST OF THE GARFIELD CO. LN., EAST 6.28 MI(UT FOR 31059(04))	\$250,000.00
MARSHALL 28006(07) BRIDGE & APPROACHES	Div. 2 SH032	0.100 Mi.	Let 06/2020 FFY 2020	SH-32 OVER HAUANI CREEK, 1.75 MILES EAST OF LOVE COUNTY LINE	\$5,600,934.01

# 8 YEAR CONSTRUCTION WORK PLAN REPORT

MARSHALL 31278(04)	Div. 2 US070	9.160 Mi.	Let 04/2020 FFY 2020	US-70 FROM THE CARTER COUNTY LINE EXTEND EAST APPROX. 9.16 MILES	\$8,692,000.00
WIDEN & RESURFACE					
MAYES 23270(05)	Div. 8 SH028	4.750 Mi.	Let 04/2020 FFY 2020	SH-28: BEG. APPROX. 8.1 MILES EAST OF JCT SH-28/US-69 & EXT. EAST 4.75 MILES (RW FOR 23270(04))	\$4,556,305.03
RIGHT OF WAY					
MAYES 23270(06)	Div. 8 SH028	4.750 Mi.	Let 04/2020 FFY 2020	SH-28: BEG. APPROX. 8.1 MILES EAST OF JCT SH-28/US-69 & EXT. EAST 4.75 MILES (UT FOR 23270(04))	\$1,704,315.34
UTILITIES					
MAYES 24382(05)	Div. 8 SH028	7.000 Mi.	Let 04/2020 FFY 2020	SH-28: BEGIN US-69/SH-28 JCT. AND EXTEND EAST 7.0 MILES (RW FOR 24382(04))	\$4,448,036.84
RIGHT OF WAY					
MAYES 24382(06)	Div. 8 SH028	7.000 Mi.	Let 04/2020 FFY 2020	SH-28: BEGIN US-69/SH-28 JCT. AND EXTEND EAST 7.0 MILES (UT FOR 24382(04))	\$4,099,670.42
UTILITIES					
MAYES 28891(05)	Div. 8 SH028	5.850 Mi.	Let 06/2020 FFY 2020	SH-28 FROM EAST END OF THE I-44 INTERCHANGE, EXTEND EAST APROX. 5.85 MILES(RW FOR 2889104)	\$518,337.94
RIGHT OF WAY					
MAYES 28891(06)	Div. 8 SH028	5.850 Mi.	Let 06/2020 FFY 2020	SH-28 FROM EAST END OF THE I-44 INTERCHANGE, EXTEND EAST APROX. 5.85 MILES(UT FOR 2889104)	\$298,974.55
UTILITIES					
MCCLAIN 31058(05)	Div. 3 SH024	2.620 Mi.	Let 06/2020 FFY 2020	SH-24 BEGIN 3.48 MILE NORTH OF JCT SH-59, EXTEND NORTH 2.62 MI(RW FOR 31058(04))	\$327,000.00
RIGHT OF WAY					
MCCLAIN 31058(06)	Div. 3 SH024	2.620 Mi.	Let 06/2020 FFY 2020	SH-24 BEGIN 3.48 MILE NORTH OF JCT SH-59, EXTEND NORTH 2.62 MI(UT FOR 31058(04))	\$163,500.00
UTILITIES					
MCCLAIN 32802(05)	Div. 3 IS035	0.750 Mi.	Let 05/2020 FFY 2020	I-35: SOUTHBOUND RAMP AT SH-74W, IN PURCELL R/W FOR 32802(04)	\$264,787.73
RIGHT OF WAY					
MCCLAIN 32802(06)	Div. 3 IS035	0.750 Mi.	Let 05/2020 FFY 2020	I-35: SOUTHBOUND RAMP AT SH-74W, IN PURCELL UT FOR 32802(04)	\$264,787.73
UTILITIES					
MCCURTAIN 18859(04)	Div. 2 US070	3.720 Mi.	Let 01/2020 FFY 2020	US-70:BEGIN 3.08 MILES EAST OF CHOCTAW COUNTY LINE & EXTEND EAST 3.72 MILES	\$13,891,780.98
GRADE, DRAIN & SURFACE					
MCCURTAIN 18859(10)	Div. 2 US070	0.830 Mi.	Let 01/2020 FFY 2020	US-70:BEGIN 2.25 MILES EAST OF CHOCTAW COUNTY LINE & EXTEND EAST 0.83 MILES	\$4,721,160.53
GRADE,DRAINING,BRIDGE & SURFACE					
MCCURTAIN 24409(04)	Div. 2 SH003	1.500 Mi.	Let 07/2020 FFY 2020	SH-3 FROM 16.05 MI EAST OF THE PUSHMATAHA C/L EAST 1.5 MI (2 BRIDGES)	\$13,691,097.80
GRADE,DRAINING,BRIDGE & SURFACE					
MCINTOSH 27113(04)	Div. 1 IS040	0.070 Mi.	Let 11/2019 FFY 2020	I-40: US-69 BRIDGES OVER I-40, 19.1 MILES EAST OF OKMULGEE C/L NBI 18589 18590	\$718,000.00
BRIDGE PAINTING					
MCINTOSH 28973(04)	Div. 1 SH052	2.250 Mi.	Let 01/2020 FFY 2020	SH-52: OVER MILL CR., 3.64 MI. S. & CHISHOLM CR., 1.68 MI. S. OF JCT. SH-9	\$3,416,332.01
BRIDGE & APPROACHES					
MCINTOSH 29758(04)	Div. 1 IS040	1.330 Mi.	Let 09/2020 FFY 2020	I-40: FROM 0.53 MILES WEST OF JCT. US-69, EXTEND EAST 1.33 MILES (IM EARMARK)	\$3,350,800.01
PAVEMENT REHABILITATION					
MCINTOSH 29762(04)	Div. 1 SH009	0.200 Mi.	Let 03/2020 FFY 2020	SH-9: BRIDGE OVER SOUTH CANADIAN RIVER, .1 MILES NW OF PITTSBURG C/L NBI 15587	\$949,999.99
BRIDGE PAINTING					
MCINTOSH 30572(04)	Div. 1 US069	4.500 Mi.	Let 11/2019 FFY 2020	US-69:FROM SH-9 JCT, NORTH 4.5 MILES	\$18,000,000.00
GRADE, DRAIN & SURFACE					
MCINTOSH 30652(04)	Div. 1 IS040	0.200 Mi.	Let 07/2020 FFY 2020	I-40: BRIDGES OVER US-266, APPROX. 29.97 MILES EAST OF OKMULGEE C/L	\$698,000.01
BRIDGE PAINTING					
MCINTOSH 31202(04)	Div. 1 US069	0.900 Mi.	Let 09/2020 FFY 2020	US-69: FROM .5 MI. N. OF I-40/US-69 JCT NORTH .9 MI.	\$2,500,000.00
PAVEMENT REHABILITATION					
MURRAY 30428(05)	Div. 7 SH007	5.310 Mi.	Let 01/2020 FFY 2020	SH 7: FROM 9.97 MILES E. OF US 77 E. 5.31 MIS. TO SH 1 IN JOHNSTON CO. RW FOR 30428(04)	\$1,073,650.00
RIGHT OF WAY					
MURRAY 30428(06)	Div. 7 SH007	5.310 Mi.	Let 01/2020 FFY 2020	SH 7: FROM 9.97 MILES E. OF US 77 E. 5.31 MIS. TO SH 1 IN JOHNSTON CO. UT FOR 30428(04)	\$1,362,500.01
UTILITIES					
MURRAY 31889(05)	Div. 7 SH007	0.200 Mi.	Let 01/2020 FFY 2020	SH 7: WESTBOUND BRIDGE OVER GUY SANDY CREEK 4.9 MIS. E. OF US 77 RW FOR 31889(04)	\$297,488.00
RIGHT OF WAY					
MURRAY 31889(06)	Div. 7 SH007	0.200 Mi.	Let 01/2020 FFY 2020	SH 7: WESTBOUND BRIDGE OVER GUY SANDY CREEK 4.9 MIS. E. OF US 77 UT FOR 31889(04)	\$446,232.00
UTILITIES					



# 8 YEAR CONSTRUCTION WORK PLAN REPORT

MURRAY 31894(05) RIGHT OF WAY	Div. 7 SH110	0.200 Mi.	Let 01/2020 FFY 2020	SH 110: OVER UNNAMED CREEK 2.3 MIS. NE. OF DOUGHERTY FOR 31894(04)	RW	\$49,280.00
MURRAY 31894(06) UTILITIES	Div. 7 SH110	0.200 Mi.	Let 01/2020 FFY 2020	SH 110: OVER UNNAMED CREEK 2.3 MIS. NE. OF DOUGHERTY FOR 31894(04)	UT	\$73,920.00
MUSKOGEE 27108(04) RESURFACE	Div. 1 US069	2.500 Mi.	Let 07/2020 FFY 2020	US-69: BEGIN 0.1 MI N OF US-64 E (PEAK BLVD) & EXT N 2.5 MILES		\$4,000,000.00
MUSKOGEE 28987(05) RIGHT OF WAY	Div. 1 US064	1.820 Mi.	Let 04/2020 FFY 2020	US-64: FROM MUSKOGEE TURNPIKE, EXTEND EAST 1.82 MILE ROW FOR 28987(04)		\$553,650.00
MUSKOGEE 28987(06) UTILITIES	Div. 1 US064	1.820 Mi.	Let 04/2020 FFY 2020	US-64: FROM MUSKOGEE TURNPIKE, EXTEND EAST 1.82 MILE UT FOR 28987(04)		\$246,815.00
MUSKOGEE 29763(05) RIGHT OF WAY	Div. 1 SH002	0.600 Mi.	Let 04/2020 FFY 2020	SH-2: OVER UNNAMED CREEK, APPROX. 1.3 MILE NORTH OF HASKELL C/L RW FOR 29763(04)		\$163,500.00
MUSKOGEE 29763(06) UTILITIES	Div. 1 SH002	0.600 Mi.	Let 04/2020 FFY 2020	SH-2: OVER UNNAMED CREEK, APPROX. 1.3 MILE NORTH OF HASKELL C/L UT FOR 29763(04)		\$55,000.00
MUSKOGEE 30651(05) BRIDGE WATER PROOF SEAL	Div. 1	0.000 Mi.	Let 03/2020 FFY 2020	BRIDGE WATER PROOF SEAL (SITE TO BE DETERMINED)		\$50,000.00
MUSKOGEE 30653(04) BRIDGE PAINTING	Div. 1 IS040	0.200 Mi.	Let 07/2020 FFY 2020	I-40: BRIDGES OVER SH-2, APPROX. 2.3 MILES EAST OF MCINTOSH C/L		\$592,000.02
MUSKOGEE 31211(04) PAVEMENT REHABILITATION	Div. 1 US069	8.500 Mi.	Let 04/2020 FFY 2020	US-69: NORTHBOUND - FROM 4.5 MI. N. OF MUSKOGEE C/L N. 8.5 MI., SOUTHBOUND - FROM 8.5 MI. N OF MUSKOGEE C/L N. 4.5 MI.		\$6,000,000.00
MUSKOGEE 33867(04) SIGNING	Div. 1	0.000 Mi.	Let 04/2020 FFY 2020	DIVISION WIDE: SIGNING REPLACEMENT / REPAIR		\$250,000.00
NOBLE 24238(10) BRIDGE WATER PROOF SEAL	Div. 4	0.000 Mi.	Let 05/2020 FFY 2020	DIVISION 4 - BRIDGE WATERPROOF SEAL		\$100,000.00
NOBLE 24239(10) BRIDGE PAINTING	Div. 4	0.000 Mi.	Let 05/2020 FFY 2020	DIVISION 4 - BRIDGE PAINT & JOINT REPAIR		\$106,000.00
NOBLE 31004(06) UTILITIES	Div. 4 US064	5.000 Mi.	Let 01/2020 FFY 2020	US-64, SHOULDERS AND RESURFACE FROM US-177 JCT, EAST 5.0 MILES, INCLUDING WIDENING FOR THIRD LANETHROUGH MORRISON (UT FOR 31004(04))		\$1,010,000.00
NOWATA 24252(04) BRIDGE & APPROACHES	Div. 8 SH028	0.500 Mi.	Let 01/2020 FFY 2020	SH-28: OVER THE VERDIGRIS RIVER, 1.0 MILE EAST OF US-169		\$5,520,326.20
OKFUSKEE 12972(06) RIGHT OF WAY	Div. 3 US075	2.870 Mi.	Let 01/2020 FFY 2020	US-75: FROM SEMINOLE AVE. IN WELEETKA, NORTH 2.87 MI (RW FOR 12972(04))		\$817,500.01
OKFUSKEE 12972(07) UTILITIES	Div. 3 US075	2.870 Mi.	Let 01/2020 FFY 2020	US-75: FROM SEMINOLE AVE. IN WELEETKA, NORTH 2.87 MI (UT FOR 12972(04))		\$2,060,000.00
OKFUSKEE 21007(09) RESURFACE	Div. 3 IS040	5.970 Mi.	Let 04/2020 FFY 2020	I-40: FROM 7.79 MI EAST OF SEMINOLE C/L, EAST 5.97 MI (MP 220.59 TO MP 226.56) (EAST BOUND ONLY)		\$6,376,500.00
OKLAHOMA 09033(28) GRADE, DRAINING, BRIDGE & SURFACE	Div. 4 IS044	0.350 Mi.	Let 01/2020 FFY 2020	I-44: WESTBOUND TO NORTHBOUND RAMPS AT I-44/I-235 INTERCHANGE (SEGMENT 3A)		\$15,810,000.00
OKLAHOMA 23310(04) BRIDGE & APPROACHES	Div. 4 IS040	0.100 Mi.	Let 11/2019 FFY 2020	I-40: W.B. AND E.B. BRIDGES OVER CRUTCHO CREEK & SE 15TH STREET 2.3 & 2.6 MILES EAST OF JCT. I-35		\$31,620,000.00
OKLAHOMA 28854(04) BRIDGE & APPROACHES	Div. 4 IS040	0.100 Mi.	Let 11/2019 FFY 2020	I-40: E.B. AND W.B. BRIDGES OVER SOONER ROAD 3.1 MILES EAST OF I-35		\$27,030,000.00
OKLAHOMA 29843(07) UTILITIES	Div. 4 IS035	0.050 Mi.	Let 11/2019 FFY 2020	I-35: NB & SB BRIDGES OVER WATERLOO ROAD AT THE LOGAN C/L (UT FOR 2984304)		\$1,530,000.00
OKMULGEE 33868(04) PAVEMENT REHABILITATION	Div. 1 SH056	0.750 Mi.	Let 03/2020 FFY 2020	SH-56: FROM S. OKLAHOMA AVE IN OKMULGEE TO JCT. US-75		\$400,000.00
OSAGE 24262(04) BRIDGE & APPROACHES	Div. 8 SH018	0.500 Mi.	Let 06/2020 FFY 2020	SH-18: OVER SALT CREEK, 2.0 MILES NORTH OF THE PAWNEE C/L		\$4,551,454.64
OSAGE 24752(04) BRIDGE & APPROACHES	Div. 8 SH020	0.130 Mi.	Let 06/2020 FFY 2020	SH-20 OVER GRAY HORSE CR APPROX. 1.6 MILE EAST OF SH-18		\$3,690,603.30

# 8 YEAR CONSTRUCTION WORK PLAN REPORT

OSAGE 24752(05) BRIDGE & APPROACHES	Div. 8 SH020	0.250 Mi.	Let 06/2020 FFY 2020	SH-20: SYCAMORE CREEK , 7.9 MILE EAST OF SH-18	\$2,185,452.97
OSAGE 27084(04) BRIDGE & APPROACHES	Div. 8 SH020	0.300 Mi.	Let 06/2020 FFY 2020	SH-20: BUG CREEK, 11.5 MI EAST OF JCT. SH18	\$6,811,233.44
OSAGE 28262(05) BRIDGE REHABILITATION	Div. 8 SH011	0.020 Mi.	Let 06/2020 FFY 2020	SH-11: OVER RED EAGLE BRANCH CREEK, 9.2 MILES EAST OF JCT. SH-99(PHASE II)	\$640,000.03
OSAGE 28860(04) BRIDGE & APPROACHES	Div. 8 SH099	0.500 Mi.	Let 06/2020 FFY 2020	SH 99 OVER BIRCH CREEK, 2.7 MI NORTH OF JCT SH 10	\$1,218,752.58
OSAGE 29587(04) BRIDGE & APPROACHES	Div. 8 US060	0.100 Mi.	Let 06/2020 FFY 2020	US-60 OVER SALT CREEK, 1.2 MI WEST OF THE JCT OF SH-18	\$2,402,392.60
OTTAWA 27016(04) WIDEN & RESURFACE	Div. 8 SH125	1.500 Mi.	Let 01/2020 FFY 2020	SH-125: FROM THE JCT. OF US-60 IN FAIRLAND, NORTH APPROX. 1.5 MILES	\$2,950,023.00
PAWNEE 27983(04) BRIDGE & APPROACHES	Div. 8 SH099	0.230 Mi.	FFY 2020	SH-99: ARKANSAS RIVER, FROM JUST NORTH OF CLEVELAND, NORTH TO OSAGE C/L	\$10,099,902.93
PAYNE 27978(04) GRADE, DRAIN & SURFACE	Div. 4 SH051	3.860 Mi.	Let 11/2019 FFY 2020	SH 51: FROM THE SH 18 JCT. E. 3.86 MILES TO WEST SIDE OF YALE	\$4,080,000.00
PAYNE 28956(04) INTERSECT MODIF	Div. 4 SH033	1.000 Mi.	Let 09/2020 FFY 2020	SH 33: SH 18 (LITTLE AVE.) & LINWOOD AVE. INTERSECTION IMPROVEMENTS IN CUSHING	\$2,080,800.00
PITTSBURG 24331(04) GRADE,DRAINING,BRIDGE & SURFACE	Div. 2 SH031	2.300 Mi.	Let 01/2020 FFY 2020	SH-31 FROM 1.13 MI EAST OF MCALESTER, EAST 2.30 MI	\$9,089,500.01
PITTSBURG 29740(05) RIGHT OF WAY	Div. 2 SH063	0.700 Mi.	Let 01/2020 FFY 2020	SH-63 BEGIN 3.6 MILES EAST OF US-69 AND EXTEND .70 MILES EAST	\$107,120.00
PITTSBURG 29740(06) UTILITIES	Div. 2 SH063	0.700 Mi.	Let 01/2020 FFY 2020	SH-63 BEGIN 3.6 MILES EAST OF US-69 AND EXTEND .70 MILES EAST	\$285,313.09
PONTOTOC 21841(07) WIDEN & RESURFACE	Div. 3 SH019	5.640 Mi.	Let 02/2020 FFY 2020	SH-19: FROM 4.3 MI EAST OF THE GARVIN C/L, EAST 5.64 MI THRU PICKETT	\$20,413,850.16
PONTOTOC 22973(18) BRIDGE WATER PROOF SEAL	Div. 3	0.000 Mi.	Let 05/2020 FFY 2020	DIVISION 3: BRIDGE WATER PROOFING SEAL (SILANE)	\$109,000.00
PONTOTOC 23285(11) JOINT SEAL/REPAIR	Div. 3	0.000 Mi.	Let 05/2020 FFY 2020	DIVISION 3: BRIDGE JOINT SEAL/REPAIR PROJECTS	\$327,000.00
PONTOTOC 31880(05) RIGHT OF WAY	Div. 3 SH001	0.830 Mi.	Let 06/2020 FFY 2020	SH-1: OVER TWO UNNAMED CREEKS, 2.19 MIS NE OF ROFF, EXT 0.83 MIS TO JCT. OF CHICKASAW T.P. (RW FOR 31880(04))	\$81,750.00
PONTOTOC 31880(06) UTILITIES	Div. 3 SH001	0.830 Mi.	Let 06/2020 FFY 2020	SH-1: OVER TWO UNNAMED CREEKS, 2.19 MIS NE OF ROFF, EXT 0.83 MIS TO JCT. OF CHICKASAW T.P. (UT FOR 31880(04))	\$81,750.00
POTTAWATOMIE 21788(07) WIDEN & RESURFACE	Div. 3 SH102	3.000 Mi.	Let 02/2020 FFY 2020	SH-102: FROM SH-9, NORTH 3.06 MI	\$9,840,195.64
POTTAWATOMIE 24240(07) WIDEN, RESURFACE & BRIDGE	Div. 3 SH039	3.000 Mi.	Let 02/2020 FFY 2020	SH-39: FROM 9.9 MI EAST OF CLEVELAND C/L, EAST TO US-177 IN ASHER	\$5,463,385.74
PUSHMATAHA 23144(12) BRIDGE WATER PROOF SEAL	Div. 2	0.000 Mi.	Let 04/2020 FFY 2020	DIVISION 2: DIVISION WIDE SILANE PROJECTS (BRIDGE WATERPROOFING SEAL)	\$53,000.00
PUSHMATAHA 23145(09) JOINT SEAL/REPAIR	Div. 2	0.000 Mi.	Let 01/2020 FFY 2020	DIVISION 2: BRIDGE MAINTENANCE - VARIOUS LOCATIONS (JOINT REPAIR)	\$212,000.00
PUSHMATAHA 23145(10) BRIDGE PAINTING	Div. 2	0.000 Mi.	Let 01/2020 FFY 2020	DIVISION 2: MAINTENANCE - VARIOUS LOCATIONS (BRIDGE PAINTING)	\$848,000.00
ROGERS 27031(04) GRADE,DRAINING,BRIDGE & SURFACE	Div. 8 SH020	3.900 Mi.	Let 02/2020 FFY 2020	SH-20: FROM 4 MILES EAST OF TULSA COUNTY LINE EAST TO .65 MILE EAST OF VERDIGRIS RIVER	\$47,800,961.00
ROGERS 31093(05) RIGHT OF WAY	Div. 8 US412	2.000 Mi.	Let 11/2019 FFY 2020	US 412 ADD J-TURNS AT 265TH E AVE & 289TH E AVE APPROX. 2.8 MI & 4.3 MI EAST OF I 44 JCT RW FOR 3109304	\$54,500.00
ROGERS 31093(06) UTILITIES	Div. 8 US412	2.000 Mi.	Let 11/2019 FFY 2020	US 412 ADD J-TURNS AT 265TH E AVE & 289TH E AVE APPROX. 2.8 MI & 4.3 MI EAST OF I 44 JCT UT FOR 3109304	\$54,500.00

# 8 YEAR CONSTRUCTION WORK PLAN REPORT

SEMINOLE <b>23289(05)</b> RIGHT OF WAY	Div. 3	SH003E	8.000 Mi.	Let 06/2020 FFY 2020	SH-99: FROM 3.05 MI SOUTH OF US-270, SOUTH 8.0 MI (NEW PARALLEL LANES & RESURFACE EXISTING LANES) (RW FOR 23289(04))(13)	\$2,694,480.00
SEMINOLE <b>23289(06)</b> UTILITIES	Div. 3	SH003E	8.000 Mi.	Let 06/2020 FFY 2020	SH-99: FROM 3.05 MI SOUTH OF US-270, SOUTH 8.0 MI (NEW PARALLEL LANES & RESURFACE EXISTING LANES) (UT FOR 23289(04))(13)	\$898,160.00
SEMINOLE <b>31870(05)</b> RIGHT OF WAY	Div. 3	US270	0.420 Mi.	Let 01/2020 FFY 2020	US-270: SH-59 OVERPASS, 1.28 MIS S. OF US-270B R/W FOR JP 31870(04)	\$218,000.00
SEMINOLE <b>31870(06)</b> UTILITIES	Div. 3	US270	0.420 Mi.	Let 01/2020 FFY 2020	US-270: SH-59 OVERPASS, 1.28 MIS S. OF US-270B UT FOR JP 31870(04)	\$109,000.00
SEQUOYAH <b>23107(07)</b> GRADE,DRAINING,BRIDGE & SURFACE	Div. 1	US059	3.500 Mi.	Let 11/2019 FFY 2020	US-59 FROM US-64 NORTH 3.5 MI (INCLUDES HOG CR BR)	\$9,800,000.00
SEQUOYAH <b>27116(05)</b> RIGHT OF WAY	Div. 1	SH082	0.500 Mi.	Let 04/2020 FFY 2020	SH-82: OVER SNAKE CREEK, 11.1 MILES NORTH OF US-64 JCT RW FOR JP 27116(04)	\$320,990.00
SEQUOYAH <b>27116(06)</b> UTILITIES	Div. 1	SH082	0.500 Mi.	Let 04/2020 FFY 2020	SH-82: OVER SNAKE CREEK, 11.1 MILES NORTH OF US-64 JCT UT FOR JP 27116(04)	\$379,500.00
SEQUOYAH <b>29756(04)</b> BRIDGE & APPROACHES	Div. 1	IS040	0.500 Mi.	Let 01/2020 FFY 2020	I-40: OVER BIG SALLISAW CREEK, APPROX. 3 MILES WEST OF THE I-40/ SH-59 INTERCHANGE IN SALLISAW (IM EARMARK)	\$7,500,000.00
SEQUOYAH <b>29780(05)</b> RIGHT OF WAY	Div. 1	SH101	0.340 Mi.	Let 06/2020 FFY 2020	SH-101: BRIDGE OVER BIG SKIN BAYOU, 7.52 MILES EAST OF SH-59 JCT.	\$500,000.00
SEQUOYAH <b>29780(06)</b> UTILITIES	Div. 1	SH101	0.340 Mi.	Let 06/2020 FFY 2020	SH-101: BRIDGE OVER BIG SKIN BAYOU, 7.52 MILES EAST OF SH-59 JCT.	\$70,000.01
SEQUOYAH <b>29781(05)</b> RIGHT OF WAY	Div. 1	SH101	0.250 Mi.	Let 06/2020 FFY 2020	SH-101: BRIDGE OVER POLECAT CREEK, 3.11 MILES EAST OF SH-64B JCT.	\$400,000.00
SEQUOYAH <b>29781(06)</b> UTILITIES	Div. 1	SH101	0.250 Mi.	Let 06/2020 FFY 2020	SH-101: BRIDGE OVER POLECAT CREEK, 3.11 MILES EAST OF SH-64B JCT.	\$90,000.00
SEQUOYAH <b>30574(05)</b> RIGHT OF WAY	Div. 1	SH082	2.500 Mi.	Let 04/2020 FFY 2020	SH-82: FROM 0.5 MILES S. OF CHEROKEE C/L, SOUTH APPROX. 2.5 MILES	\$814,500.00
SEQUOYAH <b>30574(06)</b> UTILITIES	Div. 1	SH082	2.500 Mi.	Let 04/2020 FFY 2020	SH-82: FROM 0.5 MILES S. OF CHEROKEE C/L, SOUTH APPROX. 2.5 MILES	\$271,500.01
SEQUOYAH <b>31222(05)</b> RIGHT OF WAY	Div. 1	IS040	6.100 Mi.	Let 03/2020 FFY 2020	I-40: BRIDGES OVER US-64, 9.10 MI & BRIDGES OVER OLD US-64 (SEQUOYAH ST.), 15.0 MI. E OF US-59 JCT.	\$350,000.00
SEQUOYAH <b>31222(06)</b> UTILITIES	Div. 1	IS040	6.100 Mi.	Let 03/2020 FFY 2020	I-40: BRIDGES OVER US-64, 9.10 MI. & BRIDGES OVER OLD US-64 (SEQUOYAH ST.), 15.0 MI. E OF US-59 JCT.	\$200,000.00
STEPHENS <b>21720(05)</b> RIGHT OF WAY	Div. 7	SH053	4.000 Mi.	Let 11/2019 FFY 2020	SH-53: FROM 6.08 MI EAST OF COTTON C/L, EAST APPROX 4.0 MIS. TO 5TH STR. RW FOR 21720(04)	\$5,595,000.01
STEPHENS <b>21720(10)</b> UTILITIES	Div. 7	SH053	4.000 Mi.	Let 11/2019 FFY 2020	SH-53: FROM 6.08 MI EAST OF COTTON C/L, EAST APPROX 4.0 MIS. TO 5TH STR.(UT FOR 21720(04)) (21720(10) REPLACED 21720(06))	\$1,896,872.00
STEPHENS <b>27967(04)</b> BRIDGE & APPROACHES	Div. 7	SH053	0.600 Mi.	Let 11/2019 FFY 2020	SH-53: OVER MUD CREEK & MUD CREEK O'FLOWS BEG APPROX 10.9 MILE EAST OF US-81 & EXT EAST APPROX 0.6 MILE.	\$4,468,329.99
STEPHENS <b>29438(05)</b> JOINT SEAL/REPAIR	Div. 7		0.000 Mi.	Let 06/2020 FFY 2020	DIVISION 7: BRIDGE JOINT REPAIR (SITES TO BE DETERMINED)	\$400,000.01
STEPHENS <b>29657(06)</b> UTILITIES	Div. 7	SH029	5.440 Mi.	Let 11/2019 FFY 2020	SH-29: FROM 11.48 MILES E. OF US-81 EXTEND E. 5.44 MILES. UT FOR 29657(04)	\$1,635,000.00
STEPHENS <b>29657(12)</b> UTILITIES	Div. 7	SH029	6.080 Mi.	Let 11/2019 FFY 2020	SH-29: FROM 16.92 MILES E. OF US-81 EXTEND E. 6.08 MIS. TO THE GARVIN C/L. UT FOR 29657(10)	\$1,450,000.00
STEPHENS <b>30078(04)</b> BRIDGE WATER PROOF SEAL	Div. 7		0.000 Mi.	Let 04/2020 FFY 2020	DIVISION 7: BRIDGE WATER PROOF SEAL (SITES TO BE DETERMINED)	\$80,000.00
STEPHENS <b>30079(04)</b> BRIDGE PAINTING	Div. 7		0.000 Mi.	Let 06/2020 FFY 2020	DIVISION 7: BRIDGE PAINTING (SITES TO BE DETERMINED)	\$520,000.00
STEPHENS <b>31039(05)</b> RIGHT OF WAY	Div. 7	SH053	0.600 Mi.	Let 12/2019 FFY 2020	SH 53: OVER 3 UNNAMED CREEKS 1.2, 1.1 & 0.8 MIS. W. OF SH 89 RW FOR 31039(04)	\$257,040.00

# 8 YEAR CONSTRUCTION WORK PLAN REPORT

STEPHENS 31039(06) UTILITIES	Div. 7 SH053	0.600 Mi.	Let 12/2019 FFY 2020	SH 53: OVER 3 UNNAMED CREEKS 1.2, 1.1 & 0.8 MIS. W. OF SH 89 UT FOR 31039(04)	\$328,864.00
STEPHENS 31895(05) RIGHT OF WAY	Div. 7 SH053	0.200 Mi.	Let 12/2019 FFY 2020	SH 53: OVER WALKER CREEK 3.3 MIS. E. OF THE COTTON C/L RW FOR 31895(04)	\$104,720.00
STEPHENS 31895(06) UTILITIES	Div. 7 SH053	0.200 Mi.	Let 12/2019 FFY 2020	SH 53: OVER WALKER CREEK 3.3 MIS. E. OF THE COTTON C/L UT FOR 31895(04)	\$157,080.00
STEPHENS 33878(04) STRIPING & PAVEMENT MARKING	Div. 7	0.000 Mi.	Let 03/2020 FFY 2020	DIVISION 7: PAVEMENT STRIPING (SITES TO BE DETERMINED)	\$500,000.01
TEXAS 24241(04) GRADE & DRAIN	Div. 6 SH136	6.250 Mi.	Let 01/2020 FFY 2020	SH-136: BEGINNING AT THE TEXAS STATE LINE & EXTENDING NORTH 5.0 MILE (NEW ALIGNMENT)	\$6,000,000.00
TEXAS 24345(04) WIDEN & RESURFACE	Div. 6 SH136	3.720 Mi.	Let 01/2020 FFY 2020	SH-136 FROM 7.47 MI NORTH OF THE TEXAS S/L NORTH 3.72 MI	\$6,135,000.00
TILLMAN 29514(04) BRIDGE & APPROACHES	Div. 5 US070	0.400 Mi.	Let 01/2020 FFY 2020	US-70, OVER BOTTLE AND SUTTLE CREEKS, 1.1 & 3.2 MI EAST OF US-183	\$3,365,879.32
TILLMAN 29516(04) BRIDGE & APPROACHES	Div. 5 SH005	0.400 Mi.	Let 03/2020 FFY 2020	SH-5, OVER THE NORTH FORK OF THE RED RIVER & THE RED RIVER OVERFLOWAT THE JACKSON C/L AND 0.3 MILE EAST.	\$7,571,249.84
TULSA 10981(06) RIGHT OF WAY	Div. 8 IS044	0.300 Mi.	Let 02/2020 FFY 2020	TULSA: I-44 AT US 169 INTERCHANGE(SELECTED MOVEMENTS)[RW FOR 10981(05)] (IM EARMARK)	\$3,316,298.51
TULSA 10981(07) UTILITIES	Div. 8 IS044	0.300 Mi.	Let 02/2020 FFY 2020	TULSA: I-44 AT US 169 INTERCHANGE(SELECTED MOVEMENTS)(UT FOR 10981(05))	\$1,955,226.61
TULSA 26505(04) GRADE, DRAIN & SURFACE	Div. 8 SH051	0.220 Mi.	Let 05/2020 FFY 2020	SH-97: FROM 500' SOUTH OF MORROW DRIVE NORTH IN SAND SPRINGS	\$7,627,883.49
TULSA 27073(04) BRIDGE & APPROACHES	Div. 8 US169	0.250 Mi.	Let 01/2020 FFY 2020	US-169 OVER 76TH STREET (SH-135), 8.7 MI. NORTH OF I-44	\$10,506,000.00
TULSA 29693(04) BRIDGE & APPROACHES	Div. 8 IS044	0.100 Mi.	Let 08/2020 FFY 2020	I-44 OVER 33RD WEST AVE EAST AND WESTBOUND, 0.6 MILES EAST OF SH-66 (IM EARMARK)	\$12,039,285.81
TULSA 30318(10) BRIDGE PAINTING	Div. 8	0.000 Mi.	Let 08/2020 FFY 2020	DIVISION 8 BRIDGE PAINT (VARIOUS LOCATIONS)	\$1,000,000.74
TULSA 31083(04) BRIDGE REHABILITATION	Div. 8 IS444	0.200 Mi.	Let 04/2020 FFY 2020	3RD ST REHAB BRIDGE OVER I 444 LOCATED .9 MI N OF SH 51	\$2,999,999.63
TULSA 31094(05) RIGHT OF WAY	Div. 8 SH051	0.500 Mi.	Let 11/2019 FFY 2020	SH 51 ADD J-TURNS AT 265TH W AVE/COYOTE TRAILLOCATED .6 MILES EAST OF CREEK CL RW FOR 3109404	\$54,500.00
TULSA 31094(06) UTILITIES	Div. 8 SH051	0.500 Mi.	Let 11/2019 FFY 2020	SH 51 ADD J-TURNS AT 265TH W AVE/COYOTE TRAILLOCATED .6 MILES EAST OF CREEK CL UT FOR 3109404	\$54,500.00
TULSA 31095(05) RIGHT OF WAY	Div. 8 SH011	1.000 Mi.	Let 05/2020 FFY 2020	SH-11 @ 86TH ST NORTH: 5.6 MI N OF GILCREASE INTERSECTION MOD RW FOR 3109504	\$54,500.00
TULSA 31095(06) UTILITIES	Div. 8 SH011	1.000 Mi.	Let 05/2020 FFY 2020	SH-11 @ 86TH ST NORTH: 5.6 MI N OF GILCREASE INTERSECTION MOD UT FOR 3109504	\$54,500.00
TULSA 31943(08) BRIDGE WATER PROOF SEAL	Div. 8	0.000 Mi.	Let 08/2020 FFY 2020	DIVISION 8 SILANE PROJECTS - MULTIPLE LOCATIONS	\$1,000,000.74
TULSA 31944(08) JOINT SEAL/REPAIR	Div. 8	0.000 Mi.	Let 08/2020 FFY 2020	JOINT SEAL/REPAIR	\$1,000,000.74
WAGONER 31209(05) RIGHT OF WAY	Div. 1 US069	0.810 Mi.	Let 04/2020 FFY 2020	US-69: BRIDGES OVER UP R.R.(NB), .7 MI. & 1.5 MI. NORTH OF SH-51 JCT.	\$125,000.00
WAGONER 31209(06) UTILITIES	Div. 1 US069	0.810 Mi.	Let 04/2020 FFY 2020	US-69: BRIDGES OVER UP R.R.(NB), .7 MI. & 1.5 MI. NORTH OF SH-51 JCT.UT FOR 31209(04)	\$50,000.00
WASHINGTON 29695(04) MONEY ONLY	Div. 8 US075	0.190 Mi.	Let 08/2020 FFY 2020	US-75 FR: 0.19 MILES SOUTH OF THE KANSAS S/L NORTH TO THE KANSAS S/L(MONEY ONLY PARTNERSHIP WITH KDOT)	\$1,000,000.00
WASHITA 27935(05) RESURFACE	Div. 5 IS040	6.200 Mi.	Let 11/2019 FFY 2020	I-40: RESURFACE FROM MP 53 TO MP 59.2	\$9,306,894.60

# 8 YEAR CONSTRUCTION WORK PLAN REPORT

---

WOODWARD <b>17457(54)</b>	Div. 6	US183	2.300 Mi.	Let 11/2019 FFY 2020	US183/US270 BEG. APPROX 14.7 MI SE OF JCT. SH-3/SH-50 & EXT. S.E.2.3 MILES (INCLUDES NEW BRIDGE AT BENT CREEK)	\$10,084,000.00
GRADE,DRAINING,BRIDGE & SURFACE						
WOODWARD <b>17457(57)</b>	Div. 6	US183	2.000 Mi.	Let 11/2019 FFY 2020	US183/US270 BEG. APPROX 17.0 MI SE OF JCT. SH-3/SH-50 & EXT. S.E.2.0 MILES (INCLUDES NEW BRIDGE AT DEEP CREEK)	\$11,399,000.00
GRADE,DRAINING,BRIDGE & SURFACE						

---



# 8 YEAR CONSTRUCTION WORK PLAN REPORT

## Federal Fiscal Year 2021

ADAIR 32098(05) RIGHT OF WAY	Div. 1 SH100	5.000 Mi.	FFY 2021	SH-100: FROM 3 MILES NORTH OF CHEROKEE C/L EAST 5 MILES(CURVE CORRECTIONS)	\$1,300,000.01
ADAIR 32098(06) UTILITIES	Div. 1 SH100	5.000 Mi.	FFY 2021	SH-100: FROM 3.5 MILES NE OF CHEROKEE C/L EAST 5 MILES(CURVE CORRECTIONS) (UT FOR 32098(04))	\$250,000.00
ATOKA 20307(04) GRADE, DRAIN & SURFACE	Div. 2 SH003	5.440 Mi.	Let 11/2020 FFY 2021	SH-3: NEAR LANE, EXTEND EAST TO NEAR FARRIS.	\$16,224,810.50
ATOKA 24066(07) GRADE,DRAINING,BRIDGE & SURFACE	Div. 2 SH007	4.000 Mi.	Let 01/2021 FFY 2021	SH-7 FROM 11.4 MI EAST OF THE JOHNSTON C/L EAST 4.0 MI	\$10,252,046.52
BECKHAM 27900(04) BRIDGE & APPROACHES	Div. 5 IS040B	0.100 Mi.	Let 02/2021 FFY 2021	I-40B: OVER ELK CREEK LOCATED 0.15 MILE EAST OF THE SH-6 JCT IN ELK CITY	\$3,372,298.84
BECKHAM 29511(04) BRIDGE & APPROACHES	Div. 5 SH034	0.500 Mi.	FFY 2021	SH-34: OVER FARMRAIL RAILROAD AND RCB AT UNNAMMED CK 5.5 MILESNORTH OF SH-152	\$4,493,683.44
BECKHAM 31001(04) BRIDGE REHABILITATION	Div. 5 IS040	0.200 Mi.	FFY 2021	I-40, REHAB EB & WB BRIDGES OVER THE N FORK OF RED RIVER LOCATED 2.0MILES EAST OF US-283.	\$7,182,280.16
BRYAN 24088(04) GRADE,DRAINING,BRIDGE & SURFACE	Div. 2 SH078	4.170 Mi.	Let 01/2021 FFY 2021	SH-78 FROM ACHILLE NORTH 4.17 MI	\$10,575,179.99
BRYAN 30398(05) RIGHT OF WAY	Div. 2 SH048	5.410 Mi.	Let 01/2021 FFY 2021	SH-48 FROM APPROXIMATELY 1.0 MILE NORTH OF SH-78 EXTEND NORTH 5.41 MILES RW FOR 30398(04)	\$272,500.00
BRYAN 30398(06) UTILITIES	Div. 2 SH048	5.410 Mi.	Let 01/2021 FFY 2021	SH-48 FROM APPROXIMATELY 1.0 MILE NORTH OF SH-78 EXTEND NORTH 5.41 MILES UT FOR 30398(04)	\$272,500.00
BRYAN 30411(04) RESURFACE	Div. 2 US069	6.500 Mi.	Let 05/2021 FFY 2021	US-69 FROM 1 MILE SOUTH OF ATOKA C/L EXTEND NORTH APPROXIMATELY 6.5 MILES (SOUTHBOUND LANES ONLY)	\$21,800,000.00
CADDO 12571(04) GRADE, DRAIN & SURFACE	Div. 7 US062	3.220 Mi.	FFY 2021	US-62: FROM 3.71 MIS N. OF SH-19 N. 3.22 MIS TO HOG CR BR (PHASE 1) (BR EXC AT BOX ELDER FROM 1.6 MIS N OF SH-19 EXTEND 0.283 MIS)	\$9,167,000.00
CADDO 12571(08) GRADE, DRAIN & SURFACE	Div. 7 US062	3.710 Mi.	FFY 2021	US-62: FROM JCT. OF SH-19 IN APACHE, EXTEND N. 3.71 MILES (PHASE II)	\$8,393,000.00
CADDO 20953(04) GRADE, DRAIN & SURFACE	Div. 7 US277	4.000 Mi.	FFY 2021	US-277: FROM 2.57 MIS W. OF GRADY C/L AT THE N. CURVE IN THE E. EDGE OF CEMENT, EXT E. APPROX 4.0 MIS TO MIDDLE BILLS CR BR. (NEW ALIGN)	\$12,604,000.00
CANADIAN 27901(08) UTILITIES	Div. 4 SH152	9.000 Mi.	Let 11/2020 FFY 2021	SH 152: ADD SHOULDERS & RESURFACE FROM US 81 IN UNION CITY E. 9.0 MI. TOCEMETERY RD. IN MUSTANG UT FOR 27901(04)	\$1,709,308.00
CARTER 29598(04) GRADE,DRAINING,BRIDGE & SURFACE	Div. 7 SH053	5.460 Mi.	FFY 2021	SH-53: FROM 14.8 MIS. E. OF SH 76, EXTEND E. 5.57 THRU I-35 INTERCHANGE	\$22,443,000.00
CARTER 31893(05) RIGHT OF WAY	Div. 7 SH142	0.200 Mi.	FFY 2021	SH 142: OVER THE BNSF RAILROAD 3.8 MIS. E. OF I-35 RW FOR 31893(04)	\$752,100.00
CARTER 31893(06) UTILITIES	Div. 7 SH142	0.200 Mi.	FFY 2021	SH 142: OVER THE BNSF RAILROAD 3.8 MIS. E. OF I-35 UT FOR 31893(04)	\$1,128,150.00
CHEROKEE 28969(05) RIGHT OF WAY	Div. 1 SH010	0.200 Mi.	FFY 2021	SH-10: APPROX. 12.4 MI NE. OF JCT SH-51. (ILLINOIS RIVER)ROW FOR 28969(04)	\$82,660.00
CHEROKEE 28969(06) UTILITIES	Div. 1 SH010	0.200 Mi.	FFY 2021	SH-10: APPROX. 12.4 MI NE. OF JCT SH-51. (ILLINOIS RIVER)UT FOR 28969(04)	\$43,760.00
CHEROKEE 30553(05) RIGHT OF WAY	Div. 1 SH051	8.000 Mi.	FFY 2021	SH-51: FROM HULBERT, EAST APPROX. 8 MILES TO TAHLEQUAHROW FOR 30553(04)	\$381,500.00
CHEROKEE 30553(06) UTILITIES	Div. 1 SH051	8.000 Mi.	FFY 2021	SH-51: FROM HULBERT, EAST APPROX. 8 MILE TO TAHLEQUAH	\$136,250.00
CHEROKEE 31246(05) RIGHT OF WAY	Div. 1 SH080	0.500 Mi.	FFY 2021	SH-80: FROM 0.85 MI. S. OF JCT. SH-80/SH-51, N. 0.5 MI. (ON NEW ALIGNMENT)	\$551,000.00
CHEROKEE 31246(06) UTILITIES	Div. 1 SH080	0.500 Mi.	FFY 2021	SH-80: FROM 0.85 MI. S. OF JCT. SH-80/SH-51, N. 0.5 MI. (ON NEW ALIGNMENT)	\$36,000.00

# 8 YEAR CONSTRUCTION WORK PLAN REPORT

CHEROKEE 32097(05) RIGHT OF WAY	Div. 1 SH082	4.000 Mi.	FFY 2021	SH-82: FROM 4 MILES SOUTH OF SH-100/SH-82 JCT. NORTH 4 MILES(.75 MI. BR. EXCEPTION AT ELK CR.)	\$735,000.00
CHEROKEE 32097(06) UTILITIES	Div. 1 SH082	4.000 Mi.	FFY 2021	SH-82: FROM 4 MILES SOUTH OF SH-100/SH-82 JCT. NORTH 4 MILES(.75 MI. BR. EXCEPTION AT ELK CR.)	\$200,000.01
CHEROKEE 32105(05) RIGHT OF WAY	Div. 1 US062	1.000 Mi.	FFY 2021	US-62: FROM US-62/SH-82 JCT. NORTH APPROX. 1 MILE (TO WILLIS ST.)	\$299,999.99
CHEROKEE 32105(06) UTILITIES	Div. 1 US062	1.000 Mi.	FFY 2021	US-62: FROM US-62/SH-82 JCT. NORTH APPROX. 1 MILE (TO WILLIS ST.)	\$250,000.00
CHOCTAW 27982(07) BRIDGE & APPROACHES	Div. 2 SH109	0.100 Mi.	Let 03/2021 FFY 2021	SH-109 OVER KIAMICHI RIVER, 3.6 MILES SOUTH OF JCT US-70	\$2,970,470.18
CIMARRON 31867(05) RIGHT OF WAY	Div. 6 US056	7.960 Mi.	FFY 2021	US-56: BEGIN 4.7 MI. SW OF THE US-56/US-385 JCT., EXTEND NE 7.96 MILES TO1ST ST. S. IN BOISE CITY (RW FOR 31867(04))	\$300,000.00
CIMARRON 31867(06) UTILITIES	Div. 6 US056	7.960 Mi.	FFY 2021	US-56: BEGIN 4.7 MI. SW OF THE US-56/US-385 JCT., EXTEND NE 7.96 MILES TO1ST ST. S. IN BOISE CITY (UT FOR 31867(04))	\$300,000.00
CLEVELAND 31257(04) BRIDGE & APPROACHES	Div. 3 SH037	0.200 Mi.	FFY 2021	SH-37 OVER UNNAMED CREEK, 5.3 MI EAST OF JCT I-44	\$1,104,445.80
CLEVELAND 33843(05) RIGHT OF WAY	Div. 3 US077	0.390 Mi.	FFY 2021	US-77: INTERSECTION AT ANN BRANDON IN NORMAN, SOUTH OF SH-9 JCT.(RW FOR 33843(04))	\$212,000.00
CLEVELAND 33843(06) UTILITIES	Div. 3 US077	0.390 Mi.	FFY 2021	US-77: INTERSECTION AT ANN BRANDON IN NORMAN, SOUTH OF SH-9 JCT.(UT FOR 33843(04))	\$106,000.00
COAL 24761(04) BRIDGE & APPROACHES	Div. 3 US075	0.020 Mi.	FFY 2021	US-75 OVER CANEY CREEK, 9.8 MI NORTH OF ATOKA C/L	\$1,583,515.98
COAL 31056(05) RIGHT OF WAY	Div. 3 SH048	0.200 Mi.	FFY 2021	SH-48 OVER UNNAMED CREEK, 11.0 MI NORTH OF JOHNSTON C/L (RW FOR 31056(04))	\$109,000.00
COAL 31056(06) UTILITIES	Div. 3 SH048	0.200 Mi.	FFY 2021	SH-48 OVER UNNAMED CREEK, 11.0 MI NORTH OF JOHNSTON C/L (UT FOR 31056(04))	\$54,500.00
COAL 32159(05) RIGHT OF WAY	Div. 3 US075	0.500 Mi.	FFY 2021	US-75 OVER BLACK CREEK, BEGIN 6.25 MILES NORTH OF SH-3(RW FOR JP32159(04))	\$109,000.00
COAL 32159(06) UTILITIES	Div. 3 US075	0.500 Mi.	FFY 2021	US-75 OVER BLACK CREEK, BEGIN 6.25 MILES NORTH OF SH-3(UT FOR JP32159(04))	\$54,500.01
COTTON 28804(04) GRADE,DRAINING,BRIDGE & SURFACE	Div. 7 SH005	2.100 Mi.	FFY 2021	SH-5: FROM 3.8 MIS SOUTH AND EAST OF SH-65 EXTEND E. 2.1 MILES INCLUDING 5 BRIDGES	\$7,000,000.01
CRAIG 29679(04) BRIDGE & APPROACHES	Div. 8 SH002	0.100 Mi.	FFY 2021	SH-2 OVER LITTLE CABIN CREEK, 16.5 MILES NORTH OF THE JCT. US-60	\$1,000,000.82
CRAIG 29681(04) BRIDGE & APPROACHES	Div. 8 US069	0.100 Mi.	FFY 2021	US-69 OVER BILLINGSLIE CREEK, 4.6 MILES NORTH OF THE MAYES C/L	\$1,729,999.50
CUSTER 24134(11) BRIDGE WATER PROOF SEAL	Div. 5	0.000 Mi.	FFY 2021	DIVISION 5 SILANE TREATMENT(WATERPROOF SEAL, SITES TO DETERMINED)	\$109,000.00
CUSTER 24145(10) WIDEN & RESURFACE	Div. 5 SH054	4.800 Mi.	Let 04/2021 FFY 2021	SH-54, BEGIN 11.8 MI NORTH OF I-40, EW-92, & EXT NORTH 4.8 MILES TO SH-33MARCH FUNDING	\$5,659,605.00
CUSTER 30331(04) BRIDGE & APPROACHES	Div. 5 IS040B	0.500 Mi.	FFY 2021	I-40B OVER THE WASHITA RIVER, 0.5 MILE EAST OF THE US-183 JCT IN CLINTON.	\$10,879,214.60
CUSTER 30999(04) BRIDGE & APPROACHES	Div. 5 IS040	0.200 Mi.	Let 06/2021 FFY 2021	I-40 SOUTH FRONTAGE ROAD, OVER DRY CREEK 5.8 MI NE OF THE WASHITA C/L	\$930,658.80
CUSTER 31060(04) BRIDGE & APPROACHES	Div. 5 IS040	0.200 Mi.	FFY 2021	AIRPORT ROAD OVER I-40 LOCATED 4.3 MILES EAST OF SH-54 IN WEATHERFORD.	\$5,962,629.32
DELAWARE 30373(05) RIGHT OF WAY	Div. 8 US412A	11.350 Mi.	FFY 2021	US-412A FR: JCT. US-412A/US-412 EAST TO JCT US-412A/SH-10(ROW FOR 30373(04))&(07)	\$3,698,801.90
DELAWARE 30373(06) UTILITIES	Div. 8 US412A	11.350 Mi.	FFY 2021	US-412A FR: JCT. US-412A/US-412 EAST TO JCT US-412A/SH-10(UTL FOR 30373(04))&(07)	\$1,905,443.40



# 8 YEAR CONSTRUCTION WORK PLAN REPORT

DEWEY 17671(13)	Div. 5	US270	3.000 Mi.	Let 11/2020 FFY 2021	US 270 FROM 5.4 MI SOUTH OF SH 51 EAST JCT AND EXT SE 3.0 MILES.TURNKEY PROJECT (CONSTRUCT AS 4 LANE DIV & REHAB EXISTING LANES)	\$13,367,922.88
GRADE, DRAIN & SURFACE						
DEWEY 30333(04)	Div. 5	SH034	0.400 Mi.	Let 06/2021 FFY 2021	SH-34, REPLACE THE CANADIAN RIVER BRIDGE 13.5 MILES N OF THE CUSTSER C/L.	\$13,448,459.56
BRIDGE & APPROACHES						
ELLIS 26497(04)	Div. 6	SH015	2.700 Mi.	FFY 2021	SH-15: FROM 5.8 MILES EAST OF US-283 JCT., EXTEND EAST APPROX 2.7 MILES	\$6,275,000.00
GRADE,DRAINING,BRIDGE & SURFACE						
GARVIN 27830(04)	Div. 3	SH019	0.350 Mi.	Let 11/2020 FFY 2021	SH-19 OVER PEAVINE CREEK, 7.53 MI EAST OF US-77	\$2,125,241.89
BRIDGE & APPROACHES						
GARVIN 29667(04)	Div. 3	US077	0.020 Mi.	Let 03/2021 FFY 2021	US-77 OVER WASHITA RIVER, 5.3 MI SOUTH OF PAOLI	\$4,018,354.00
BRIDGE REHABILITATION						
GARVIN 31873(05)	Div. 3	US177	10.500 Mi.	FFY 2021	US-177: FROM MURRAY C/L, N. 10.5 MI R/W FOR JP 31873(04)(08)	\$1,768,252.50
RIGHT OF WAY						
GARVIN 31873(06)	Div. 3	US177	10.500 Mi.	FFY 2021	US-177: FROM MURRAY C/L, N. 10.5 MI UT FOR JP 31873(04)(08)	\$1,177,835.47
UTILITIES						
GRADY 24428(04)	Div. 7	SH000	3.300 Mi.	FFY 2021	US-81 REALIGNMENT: FROM 0.45 MI. S. OF GRAND AVE. N. 3.3 MIS TO US 62 INCLUDES BR. F, H & RAMP GRADING (PHASE 1)	\$38,000,000.00
GRADE, DRAIN & BRIDGE						
GRADY 24428(12)	Div. 7	SH000	3.300 Mi.	FFY 2021	US-81 REALIGNMENT: FROM QUAIL RD. N. 3.3 MIS TO 0.45 MIS. S. OF GRAND AVE. INCLUDES BR. K & RAMP GRADING (PHASE 2) (OTA FUNDING)	\$44,200,000.00
GRADE, DRAIN & BRIDGE						
GRADY 24428(13)	Div. 7	SH000	3.700 Mi.	FFY 2021	US-81 REALIGNMENT: NEW BRIDGES FROM N. I-44 TO IDAHO AVE. INCLUDES BR. G, I, J, M, N, O (PHASE 3)	\$14,684,403.67
BRIDGE & APPROACHES						
GRADY 24428(14)	Div. 7	SH000	1.700 Mi.	FFY 2021	US-81 REALIGNMENT: NEW BRIDGES FROM IOWA AVE. N. TO ROCK HOLLOW CR. INCLUDES BR. P, Q, R, S, T, U, V (PHASE 4)	\$24,700,917.43
BRIDGE & APPROACHES						
GRANT 31809(06)	Div. 4	SH011	11.530 Mi.	Let 01/2021 FFY 2021	SH-11; WIDEN AND RESURFACE FROM SH-74 JCT, EXTEND EAST TO I-35(ROW FOR 31809(04)(05))	\$1,545,000.00
RIGHT OF WAY						
GRANT 31809(07)	Div. 4	SH011	11.530 Mi.	Let 11/2020 FFY 2021	SH-11; WIDEN AND RESURFACE FROM SH-74 JCT, EXTEND EAST TO I-35(UT FOR 31809(04)(05))	\$1,545,000.00
UTILITIES						
GRANT 31922(04)	Div. 4	SH132	0.100 Mi.	Let 07/2021 FFY 2021	SH-132: BOX REPLACEMENT OVER UNNAMED CREEK, 0.35 MILES NORTH OF US-64 JCT	\$265,000.00
BRIDGE & APPROACHES						
GREER 31100(05)	Div. 5	SH006	4.000 Mi.	FFY 2021	SH-6, RESURFACE THE NORTH BOUND LANES BEGIN 1.0 MILE NORTH OF SH-9 ANDEXTEND NORTH 4.0 MLES. RW FOR 31100(04)	\$50,000.00
RIGHT OF WAY						
GREER 31100(06)	Div. 5	SH006	4.000 Mi.	FFY 2021	SH-6, RESURFACE THE NORTH BOUND LANES BEGIN 1.0 MILE NORTH OF SH-9 ANDEXTEND NORTH 4.0 MLES. UT FOR 31100(04)	\$50,000.00
UTILITIES						
HARPER 20945(04)	Div. 6	US183	4.000 Mi.	FFY 2021	US-183: FR 4.6 MI N. OF HARPER/WOODWARD C/L, EXTEND N. 4.0 MILES	\$8,800,000.00
GRADE,DRAINING,BRIDGE & SURFACE						
HARPER 26973(08)	Div. 6		0.000 Mi.	FFY 2021	DIVISION 6 BRIDGE PAINT	\$100,000.00
BRIDGE PAINTING						
HARPER 26974(08)	Div. 6		0.000 Mi.	FFY 2021	DIVISION 6 BRIDGE JOINT	\$50,000.00
JOINT SEAL/REPAIR						
HARPER 26975(08)	Div. 6		0.000 Mi.	FFY 2021	DIVISION 6 BRIDGE SILANE (WATERPROOF SEAL)	\$50,000.00
BRIDGE WATER PROOF SEAL						
HARPER 27005(11)	Div. 6		0.000 Mi.	FFY 2021	DIVISION SIX SAFETY IMPROVEMENTS (SITES TO BE DETERMINED)	\$250,000.00
SAFETY IMPROVEMENT						
HARPER 31032(05)	Div. 6	US183	4.500 Mi.	FFY 2021	US-183 FROM 12.9 MI NORTH OF THE WOODWARD CO LN, EXTEND NORTH 4.5 MI. TO ELM STREET IN BUFFALO (R/W FOR 31032(04))	\$582,000.00
RIGHT OF WAY						
HARPER 31032(06)	Div. 6	US183	4.500 Mi.	FFY 2021	US-183 FROM 12.9 MI NORTH OF THE WOODWARD CO LN, EXTEND NORTH 4.5 MI. TO ELM STREET IN BUFFALO (UT FOR 31032(04))	\$1,463,622.00
UTILITIES						
HARPER 31065(04)	Div. 6	US270	5.000 Mi.	FFY 2021	US-270/US-412: BEGIN 1.5 MILES E. OF JCT. US-183, EXTEND E. 5.0 MILES	\$3,000,000.00
RESURFACE						
HUGHES 29545(04)	Div. 3	US075	0.020 Mi.	FFY 2021	US-75 OVER SALT CREEK, 8.62 MI NORTH OF COAL C/L	\$2,014,618.20
BRIDGE & APPROACHES						

# 8 YEAR CONSTRUCTION WORK PLAN REPORT

JOHNSTON 29561(04) BRIDGE REHABILITATION	Div. 3 SH007	0.020 Mi.	FFY 2021	SH-7 OVER KEEL CREEK, 3.8 MI WEST OF SH-99	\$1,384,601.30
KAY 29845(04) BRIDGE & APPROACHES	Div. 4 IS035	0.100 Mi.	Let 11/2020 FFY 2021	I-35: NB & SB OVER THE BLACKWELL NORTHERN RAILROAD 8.6 MIS. N. OF SH 11	\$9,000,000.00
KINGFISHER 31003(05) RIGHT OF WAY	Div. 4 SH033	9.410 Mi.	Let 01/2021 FFY 2021	SH-33; SHOULDERS AND RESURFACE FROM 0.56 MILES EAST OF US-81 JCT, EAST9.4 MILES (ROW FOR 31003(04))	\$1,545,300.00
KINGFISHER 31003(06) UTILITIES	Div. 4 SH033	9.410 Mi.	Let 01/2021 FFY 2021	SH-33; SHOULDERS AND RESURFACE FROM 0.56 MILES EAST OF US-81 JCT, EAST9.4 MILES (UT FOR 31003(04))	\$1,545,300.00
LATIMER 20922(08) RIGHT OF WAY	Div. 2 US270	2.500 Mi.	Let 01/2021 FFY 2021	US-270 FROM PITTSBURG C/L EXTEND EAST APPROXIMATELY 2.5 MILES RW FOR 20922(07)	\$272,500.00
LATIMER 20922(09) UTILITIES	Div. 2 US270	2.500 Mi.	Let 01/2021 FFY 2021	US-270 FROM PITTSBURG C/L EXTEND EAST APPROXIMATELY 2.5 MILES UT FOR 20922(07)	\$272,500.00
LEFLORE 17127(13) RIGHT OF WAY	Div. 2 US059	5.000 Mi.	Let 01/2021 FFY 2021	US-59 FROM SUNSET CORNERS EXTEND WEST. RW FOR 17127(04)	\$7,347,690.00
LEFLORE 17127(14) UTILITIES	Div. 2 US059	5.000 Mi.	Let 01/2021 FFY 2021	US 59 FROM SUNSET CORNERS EXTEND WEST. UT FOR 17127(04)	\$3,306,709.02
LINCOLN 27947(04) WIDEN & RESURFACE	Div. 3 SH066	3.250 Mi.	Let 01/2021 FFY 2021	SH-66: FROM OKLAHOMA C/L, EAST 3.25 MI TO SH-102 AT WELLSTON	\$8,591,001.97
LOGAN 31002(05) RIGHT OF WAY	Div. 4 SH105	6.500 Mi.	Let 01/2021 FFY 2021	SH-105: FROM JCT OF SH-33, EAST 6.5 MILES TO 1,000 FT EAST OF HENNEY RD(ROW FOR 31002(04))	\$106,000.00
LOGAN 31821(05) RIGHT OF WAY	Div. 4 SH051	1.200 Mi.	Let 01/2021 FFY 2021	SH-51: SHOULDERS AND RESURFACE FROM 1 MILES EAST OF US-77, EXTEND EASTTO I-35 (ROW FOR 3182104)	\$515,000.00
LOGAN 31821(06) UTILITIES	Div. 4 SH051	1.200 Mi.	Let 01/2021 FFY 2021	SH-51: SHOULDERS AND RESURFACE FROM 1 MILES EAST OF US-77, EXTEND EASTTO I-35 (UT FOR 3182104)	\$515,000.00
LOVE 28803(04) GRADE,DRAINING,BRIDGE & SURFACE	Div. 7 US077	2.030 Mi.	FFY 2021	US-77: RAIL ROAD OVERPASS BEGIN APPROX 1.03 MIS N. OF JCT SH-153 AT THACKERVILLE	\$11,662,783.00
LOVE 31892(05) RIGHT OF WAY	Div. 7 IS035	0.200 Mi.	FFY 2021	I-35: SH 153 BRIDGE OVER I-35 & RECONSTRUCT INTERCHANGE 5.3 MIS. N. OF THE TEXAS STATE LINE RW FOR 31892(04)	\$272,500.00
LOVE 31892(06) UTILITIES	Div. 7 IS035	0.200 Mi.	FFY 2021	I-35: SH 153 BRIDGE OVER I-35 & RECONSTRUCT INTERCHANGE 5.3 MIS. N. OF THE TEXAS STATE LINE UT FOR 31892(04)	\$381,500.00
MAJOR 12569(04) WIDEN, RESURFACE & BRIDGE	Div. 6 SH008	5.300 Mi.	FFY 2021	SH-8: FROM US-412 NORTH TO ALFALFA COUNTY LINE	\$7,525,000.00
MAJOR 31863(05) RIGHT OF WAY	Div. 6 US281	6.090 Mi.	FFY 2021	US-281: FROM US-412 JCT. EXTEND NORTH APPROX. 6.4 MILES RW FOR 31863(04)	\$400,000.00
MAJOR 31863(06) UTILITIES	Div. 6 US281	6.400 Mi.	FFY 2021	US-281: FROM US-412 JCT. EXTEND NORTH APPROX. 6.4 MILES UT FOR 31863(04)	\$400,000.00
MAYES 30370(05) RIGHT OF WAY	Div. 8 SH082	6.500 Mi.	FFY 2021	SH-82 FR: CHEROKEE C/L NORTH APPROX. 6.5 MILES ROW FOR 30370(04)	\$2,802,122.64
MAYES 30370(06) UTILITIES	Div. 8 SH082	6.500 Mi.	FFY 2021	SH-82 FR: CHEROKEE C/L NORTH APPROX. 6.5 MILES SUTL FOR 30370(04)	\$1,569,188.68
MCCLAIN 29459(04) GRADE,DRAINING,BRIDGE & SURFACE	Div. 3 SH059	0.020 Mi.	Let 07/2021 FFY 2021	SH-59 OVER CRINER CREEK, 5.03 MI SOUTH OF SH-39	\$3,825,285.08
MCCLAIN 31045(04) RESURFACE	Div. 3 IS035	2.250 Mi.	FFY 2021	I-35: BEGIN 2.25 MI NORTH OF GARVIN C/L, MP 83.81 TO MP 86.06	\$7,357,500.00
MCINTOSH 29724(04) BRIDGE & APPROACHES	Div. 1 US266	1.080 Mi.	Let 03/2021 FFY 2021	US-266: BRIDGE OVER ELK CREEK, 1.18 MILES EAST & BRIDGE OVER UNNAMED CREEK, 1.74 MILES EAST OF US-69	\$1,500,000.00
MURRAY 33470(04) GRADE, DRAIN & SURFACE	Div. 7 SH110	0.250 Mi.	FFY 2021	SH 110: FROM JUST N. OF PRIMROSE LN. N. 0.25 MIS. (VERTICAL CURVE CORRECTION)	\$1,000,000.00
MUSKOGEE 26288(04) BRIDGE REHABILITATION	Div. 1 US266	0.200 Mi.	FFY 2021	US-266: BRIDGE REHAB. - BENNETT CREEK, 1.2 MI. EAST OF MCINTOSH C/L	\$2,000,000.01

# 8 YEAR CONSTRUCTION WORK PLAN REPORT

MUSKOGEE 27081(04) RESURFACE	Div. 1	US069	6.500 Mi.	FFY 2021	US-69: BEGIN AT MCINTOSH COUNTY LINE, EXTEND NORTH 4.5 MI NB, 8.5 MI SB	\$6,750,000.00
MUSKOGEE 30416(04) BRIDGE & APPROACHES	Div. 1	US062	0.300 Mi.	FFY 2021	US-62: BRIDGES OVER ARKANSAS RIVER, 2.4 MILES EAST OF SH-16 JCT.(EB & WB)	\$23,000,000.00
MUSKOGEE 30651(06) BRIDGE WATER PROOF SEAL	Div. 1		0.000 Mi.	FFY 2021	BRIDGE WATER PROOF SEAL (SITE TO BE DETERMINED)	\$50,000.00
MUSKOGEE 32100(05) RIGHT OF WAY	Div. 1	SH100	0.400 Mi.	FFY 2021	SH-100: BRIDGE OVER ARKANSAS RIVER AT THE MUSKOGEE/SEQUOYAH C/L	\$500,000.00
MUSKOGEE 32100(06) UTILITIES	Div. 1	SH100	0.400 Mi.	FFY 2021	SH-100: BRIDGE OVER ARKANSAS RIVER AT THE MUSKOGEE/SEQUOYAH C/L	\$500,000.00
NOBLE 24238(11) JOINT SEAL/REPAIR	Div. 4		0.000 Mi.	Let 05/2021 FFY 2021	DIVISION 4 - BRIDGE WATERPROOF SEAL	\$109,000.00
NOBLE 24239(11) BRIDGE PAINTING	Div. 4		0.000 Mi.	Let 05/2021 FFY 2021	DIVISION 4 - BRIDGE PAINT & JOINT REPAIR	\$109,000.00
OKLAHOMA 09032(05) INTERCHANGE	Div. 4	IS035	1.000 Mi.	Let 11/2020 FFY 2021	I-35: OVER THE I-240 JCT. RECONSTR INTERCHANGE (PHASE IB)	\$11,500,000.00
OKLAHOMA 09032(06) INTERCHANGE	Div. 4	IS035	0.500 Mi.	Let 11/2020 FFY 2021	I-35: OVER THE I-240 JCT. (PHASE II) RECONST INTERCHG.	\$24,720,000.00
OKLAHOMA 09032(07) INTERCHANGE	Div. 4	IS035	0.500 Mi.	Let 11/2020 FFY 2021	I-35 @ THE I-240 JCT (PHASE III) RECONST INTERCHG. SMC 90/10	\$16,480,000.00
OKLAHOMA 09032(08) INTERCHANGE	Div. 4	IS035	0.500 Mi.	Let 11/2020 FFY 2021	I-35 @ THE I-240 JCT (PHASE IV)RECONST INTERCHG	\$31,930,000.00
OKLAHOMA 24356(04) GRADE, DRAIN & SURFACE	Div. 4	SH066	1.290 Mi.	Let 01/2021 FFY 2021	SH-66: 4-LANES FROM 4.0 MIS. E. OF I-35 E. APPROX. 1.08 MIS.	\$4,080,000.00
OKLAHOMA 26422(05) GRADE, DRAIN & SURFACE	Div. 4	IS040	2.000 Mi.	Let 11/2020 FFY 2021	I-40: FROM MILE MARKER 171 EAST TO MILE MARKER 173 (RECONSTRUCT & ADD LANES & RECONSTRUCT, HARRAH/NEWALLA INTERCHANGE	\$20,600,000.00
OKLAHOMA 32882(08) GRADE,DRAINING,BRIDGE & SURFACE	Div. 4	SH152	6.940 Mi.	Let 01/2021 FFY 2021	SH-152: INTERIM OPERATIONAL IMPROVEMENTS . LOCATIONS TO BE DETERMINEDPHASE 1	\$10,900,000.00
OKMULGEE 29699(04) BRIDGE & APPROACHES	Div. 1	US075	0.200 Mi.	Let 01/2021 FFY 2021	US-75: BRIDGES AT US-75/SH-16 JCT., 9.84 MILES NORTH OF OKMULGEE OK.	\$6,200,000.00
OKMULGEE 30571(05) RIGHT OF WAY	Div. 1	US075	0.500 Mi.	Let 06/2021 FFY 2021	US-75: US-75 AT PRESTON RD, INTERSECTION MODIF., 7.00 MILES NORTH OF US-62EAST JCT.	\$2,499,999.99
OKMULGEE 30571(06) UTILITIES	Div. 1	US075	0.500 Mi.	Let 06/2021 FFY 2021	US-75: US-75 AT PRESTON RD, INTERSECTION MODIF., 7.00 MILES NORTH OF US-62EAST JCT.	\$250,000.00
OSAGE 24268(04) WIDEN & RESURFACE	Div. 8	SH020	5.000 Mi.	FFY 2021	SH-20 FROM SH-99 IN HOMINY, EAST 5.0 MI	\$8,226,415.09
OTTAWA 12573(09) RIGHT OF WAY	Div. 8	SH010	5.000 Mi.	FFY 2021	SH-10: FROM JCT. SH-10/SH-137, EAST 5 MILES TO JCT. SH-10CRW FOR 1257308	\$168,378.84
OTTAWA 12573(10) UTILITIES	Div. 8	SH010	5.000 Mi.	FFY 2021	SH-10: FROM JCT. SH-10/SH-137, EAST 5 MILES TO JCT. SH-10CUT FOR 1257308	\$525,771.31
OTTAWA 27944(04) GRADE,DRAINING,BRIDGE & SURFACE	Div. 8	SH069A	1.300 Mi.	FFY 2021	SH-69A: FROM APPROX. 1.65 MILES NORTH OF SH-10, NORTH 1.3 MILES (NOT FULLY FUNDED --PENDING FUNDING BY OTHERS)	\$4,359,999.99
OTTAWA 29687(04) BRIDGE & APPROACHES	Div. 8	US060	0.100 Mi.	FFY 2021	US-60 OVER (2) UNNAMED CREEKS, 7.0 MILES & 13.4 MILES EAST OF US-69	\$2,766,171.15
PAWNEE 20314(04) GRADE, DRAIN & SURFACE	Div. 8	US064	2.040 Mi.	FFY 2021	US-64: FR JCT SH-18 NORTH, EXTEND SOUTH TO SH-18 SOUTH	\$3,680,002.00
PAYNE 28983(04) GRADE, DRAIN & SURFACE	Div. 4	SH033	2.000 Mi.	Let 11/2020 FFY 2021	SH 33: PAVEMENT REPLACEMENT FROM SH 18 E. 2.0 MIS TO HARMONY DR. IN CUSHING	\$9,270,000.00
PAYNE 29860(04) WIDEN & RESURFACE	Div. 4	US177	1.000 Mi.	Let 11/2020 FFY 2021	US-177: FROM SH-51 NORTH 3 MILES TO LAKEVIEW ROAD IN STILLWATER. INCLUDESWIDENING FOR FIVE LANE SECTION FROM MCELROY TO LAKEVIEW	\$13,390,000.00

# 8 YEAR CONSTRUCTION WORK PLAN REPORT

PONTOTOC 22973(19)	Div. 3	0.000 Mi.	FFY 2021	DIVISION 3: BRIDGE WATER PROOFING SEAL (SILANE)	\$109,000.00
BRIDGE WATER PROOF SEAL					
PONTOTOC 23285(12)	Div. 3	0.000 Mi.	FFY 2021	DIVISION 3: BRIDGE JOINT SEAL/REPAIR PROJECTS	\$326,999.99
JOINT SEAL/REPAIR					
PONTOTOC 23286(07)	Div. 3 SH099	2.000 Mi.	FFY 2021	SH-99: FROM 3.5 MI NORTH OF SH-99A, NORTH 2.0 MI	\$4,610,284.56
WIDEN & RESURFACE					
PONTOTOC 28946(04)	Div. 3 SH001	1.500 Mi.	FFY 2021	SH-1: FROM 1.5 MI SOUTH OF SH-3, NORTH TO SH-3	\$5,153,439.99
GRADE, DRAIN & SURFACE					
POTTAWATOMIE 21007(10)	Div. 3 IS040	2.200 Mi.	FFY 2021	I-40: FROM 2.5 MILES EAST OF THE OKLAHOMA C/L, EAST 2.2 MILES(FREIGHT COORRIDOR CANDIDATE)	\$25,878,541.08
GRADE,DRAINING,BRIDGE & SURFACE					
POTTAWATOMIE 27133(05)	Div. 3 IS040	1.160 Mi.	FFY 2021	I-40: INGRESS/EGRESS IMPROVEMENT AT MILE MARK 187 (RW FOR 27133(04))	\$2,772,960.00
RIGHT OF WAY					
POTTAWATOMIE 27133(06)	Div. 3 IS040	1.160 Mi.	FFY 2021	I-40: INGRESS/EGRESS IMPROVEMENT AT MILE MARK 187 (UT FOR 27133(04))	\$161,756.00
UTILITIES					
POTTAWATOMIE 30388(04)	Div. 3 US270	1.000 Mi.	Let 05/2021 FFY 2021	US-270: OVER TWO UNNAMED CREEKS, 7.2 MI EAST OF US-177	\$2,878,865.49
GRADE,DRAINING,BRIDGE & SURFACE					
PUSHMATAHA 23144(16)	Div. 2	0.000 Mi.	Let 04/2021 FFY 2021	DIVISION 2: DIVISION WIDE SILANE PROJECTS (BRIDGE WATERPROOFING SEAL)	\$54,500.01
BRIDGE WATER PROOF SEAL					
PUSHMATAHA 23145(11)	Div. 2	0.000 Mi.	Let 01/2021 FFY 2021	DIVISION 2: BRIDGE MAINTENANCE - VARIOUS LOCATIONS (JOINT REPAIR)	\$218,000.00
JOINT SEAL/REPAIR					
PUSHMATAHA 23145(12)	Div. 2	0.000 Mi.	Let 01/2021 FFY 2021	DIVISION 2: MAINTENANCE - VARIOUS LOCATIONS (BRIDGE PAINTING)	\$872,000.00
BRIDGE PAINTING					
ROGERS 20899(10)	Div. 8 SH066	0.160 Mi.	FFY 2021	SH-66: OVER BIRD CREEK (NORTHBOUND) & ROAD UNDER, 3.68 MILES NORTH OF I-44(RW FOR 20899(09))	\$190,800.00
RIGHT OF WAY					
ROGERS 20899(11)	Div. 8 SH066	0.160 Mi.	FFY 2021	SH-66: OVER BIRD CREEK (NORTHBOUND) & ROAD UNDER, 3.68 MILES NORTH OF I-44(UT FOR 20899(09))	\$100,011.00
UTILITIES					
ROGERS 26242(04)	Div. 8 SH020	1.400 Mi.	FFY 2021	SH-20: REALIGNMENT FROM SOUTHAVEN RD, EXTEND EAST APPROX. 1.4 MILES TO KING RD. TIED TO 26242(07)	\$17,119,784.40
GRADE,DRAINING,BRIDGE & SURFACE					
ROGERS 26242(07)	Div. 8 SH020	2.800 Mi.	FFY 2021	SH-20: REALIGNMENT FROM .65 MILES EAST OF THE VERDIGRIS RIVER, SE APPROX. 2.8 MILES TO SOUTHAVEN RD. TIED TO 26242(04)	\$16,399,790.00
GRADE,DRAINING,BRIDGE & SURFACE					
SEMINOLE 21006(11)	Div. 3 US270	6.570 Mi.	FFY 2021	US-270: FROM 1.0 MILE SE OF SH-270A IN SEMINOLE, EAST TO Y AT US-270B WEST OF WEWOKA	\$28,329,716.93
GRADE, DRAIN & SURFACE					
SEQUOYAH 29721(04)	Div. 1 IS040	7.610 Mi.	FFY 2021	I-40: CONCRETE PATCHING, FROM MM-313.83 TO MM-321.44	\$5,400,000.00
PAVEMENT REHABILITATION					
SEQUOYAH 29779(04)	Div. 1 SH101	0.350 Mi.	Let 02/2021 FFY 2021	SH-101 BRIDGE OVER CEDAR CREEK, 4.92 MILES EAST OF US-59 JCT	\$1,100,000.00
BRIDGE & APPROACHES					
SEQUOYAH 30562(04)	Div. 1 SH010A	3.300 Mi.	FFY 2021	SH-10A: FROM 2 MI. E. OF SH-10 JCT. EAST TO SH-100 JCT.	\$9,265,000.00
GRADE, DRAIN & SURFACE					
SEQUOYAH 32099(04)	Div. 1 SH100	0.110 Mi.	FFY 2021	SH-100: LAKE TENKILLER SPILLWAY	\$800,000.01
BRIDGE REHABILITATION					
SEQUOYAH 32106(05)	Div. 1 IS040	0.500 Mi.	FFY 2021	I-40: INTERSECTION IMPROVEMENT AT I-40/US-64 JCT. (MP 325)	\$850,000.00
RIGHT OF WAY					
SEQUOYAH 32106(06)	Div. 1 IS040	0.500 Mi.	FFY 2021	I-40: INTERSECTION IMPROVEMENT AT I-40/US-64 JCT. (MP 325)	\$300,000.00
UTILITIES					
STEPHENS 30078(05)	Div. 7	0.000 Mi.	FFY 2021	DIVISION 7: BRIDGE WATER PROOF SEAL (SITES TO BE DETERMINED)	\$80,000.01
BRIDGE WATER PROOF SEAL					
STEPHENS 30079(05)	Div. 7	0.000 Mi.	FFY 2021	DIVISION 7: BRIDGE PAINTING & JOINT REPAIR (SITES TO BE DETERMINED)	\$920,000.02
BRIDGE PAINTING					
TEXAS 20947(04)	Div. 6 US054	3.700 Mi.	FFY 2021	US-54: FR 4.8 MILES NORTH OF US-64, EXTEND NORTH 3.7 MILES SURFACE = 20947(07)	\$3,250,000.00
GRADE & DRAIN					

# 8 YEAR CONSTRUCTION WORK PLAN REPORT

TEXAS 20947(07) SURFACE	Div. 6 US054	3.700 Mi.	FFY 2021	US-54: FR 4.8 MILES NORTH OF US-64, EXTEND NORTH 3.7 MILES ROADWAY = 20947(04)	\$9,310,000.00
TEXAS 20947(08) R/R CROSSING SURF	Div. 6 US054	3.700 Mi.	FFY 2021	US-54: FR 4.8 MILES NORTH OF US-64, EXTEND NORTH 3.7 MILES RR WITHIN = 20947(07)	\$139,353.00
TEXAS 24241(07) SURFACE	Div. 6 SH136	6.250 Mi.	FFY 2021	SH-136: BEGINNING AT THE TEXAS STATE LINE & EXTENDING NORTH 5.0 MILE (SURFACING FOR 24241(04))	\$6,500,000.00
TEXAS 29652(04) RESURFACE	Div. 6 SH003	6.520 Mi.	FFY 2021	SH-3: BEGIN 7.0 MILES WEST OF THE SH-94 JCT., EXTEND EAST 6.52 MILES	\$5,200,000.00
TEXAS 32806(05) RIGHT OF WAY	Div. 6 US064	0.830 Mi.	FFY 2021	US-64: BEGIN AT JCT OF MAIN STREET IN GUYMON, EXTEND EAST 0.83 MILES TO JCT US-64/US-54 (RW FOR 32806(04))	\$200,000.01
TULSA 20931(05) RIGHT OF WAY	Div. 8 US169	0.500 Mi.	FFY 2021	US-169: INTERCHANGE AT BROKEN ARROW EXPRESSWAY (SELECTED MOVEMENTS)(RW FOR 20931(04))	\$3,923,160.81
TULSA 20931(06) UTILITIES	Div. 8 US169	0.500 Mi.	FFY 2021	US-169: INTERCHANGE AT BROKEN ARROW EXPRESSWAY (SELECTED MOVEMENTS)(UT FOR 20931(04))	\$1,690,119.09
TULSA 26301(06) PAVEMENT REHABILITATION	Div. 8 IS244	2.100 Mi.	FFY 2021	I-244: FROM US-75 SOUTH JCT. EXTEND NORTH 2.1 MI. TO ARKANSAS RIVERAND REHAB BRIDGE OVER 31ST. STREET TIED TO 26301(05)	\$21,800,000.00
TULSA 28896(05) RIGHT OF WAY	Div. 8 US064	2.000 Mi.	FFY 2021	US 64 FR SOUTH 161 STREET IN BIXBY SOUTH & EAST TO MINGO RD(RW FOR 2889604)	\$3,198,473.38
TULSA 28896(06) UTILITIES	Div. 8 US064	2.000 Mi.	FFY 2021	US 64 FR SOUTH 161 STREET IN BIXBY SOUTH & EAST TO MINGO RD(UT FOR 2889604)	\$1,884,990.48
TULSA 31098(05) RIGHT OF WAY	Div. 8 SH020	0.040 Mi.	FFY 2021	SH-20 INTERSECTION MODIFICATION WITH TRAFFIC SIGNALS AT 145THRIGHT OF WAY FOR 3109804	\$545,000.00
TULSA 31098(06) UTILITIES	Div. 8 SH020	0.040 Mi.	FFY 2021	SH-20 INTERSECTION MODIFICATION WITH TRAFFIC SIGNALS AT 145THUTILITIES FOR 3109804	\$545,000.00
TULSA 33343(04) INTERCHANGE	Div. 8 US064	0.070 Mi.	FFY 2021	US-64 (MEMORIAL DR.) & US-169 INTERCHANGE IMPROVEMENT	\$2,469,974.90
TULSA 33788(04) INTERCHANGE	Div. 8 IS044	1.000 Mi.	Let 06/2021 FFY 2021	I-44/US-75 INTERCHANGE RECONSTRUCTION FROM UNION AVE TO THE ARKANSAS RIVER(WP 1)	\$80,000,002.00
WAGONER 20916(04) GRADE, DRAIN & SURFACE	Div. 1 SH072	1.770 Mi.	Let 04/2021 FFY 2021	SH-72: FR 2.15 MILES NORTH OF MUSKOGEE C/L, EXT. NORTH 1.77 MILES	\$5,161,000.01
WAGONER 21951(04) BRIDGE PAINTING	Div. 1 US069	0.200 Mi.	FFY 2021	US-69: OVER THE VERDIGRIS RIVER/NAVIGATION CHANNEL, 4.9 MI. N. OF THE MUSKOGEE C/L	\$2,982,299.99
WAGONER 32817(04) MONEY ONLY	Div. 1 SH051	0.020 Mi.	Let 02/2021 FFY 2021	SH-51: SH-51 @ ONETA RD. (INCOG)	\$350,000.00
WASHINGTON 24348(10) BRIDGE & APPROACHES	Div. 8 SH123	0.200 Mi.	FFY 2021	SH-123: OVER CANEY RIVER, 1.7 MILES NORTH OF SH-123/US-60 JCT. TIED TO 29592(04)	\$8,480,000.00
WASHITA 30336(04) BRIDGE & APPROACHES	Div. 5 SH055	0.200 Mi.	Let 01/2021 FFY 2021	SH-55 OVER AN UNNAMED CREEK LOCATED 2.7 MILES EAST OF THE SH-44 JCT.	\$2,329,935.12
WOODS 31066(05) RIGHT OF WAY	Div. 6 US281	7.900 Mi.	FFY 2021	US-281: BEGIN AT THE SH-14/US-281 JCT., EXTEND EAST 7.9 MILES/RW FOR 31066(04)	\$200,000.01
WOODS 31066(06) UTILITIES	Div. 6 US281	7.900 Mi.	FFY 2021	US-281: BEGIN AT THE SH-14/US-281 JCT., EXTEND EAST 7.9 MILES/UT FOR 31066(04)	\$200,000.01
WOODS 32807(05) RIGHT OF WAY	Div. 6 US281	1.450 Mi.	FFY 2021	US-281: BEGIN 1.45 MILES SOUTH OF JCT US-64/US-281 SOUTH IN ALVA, EXTEND NORTH 1.45 MILES (RW FOR 32807(04))	\$200,000.01



# 8 YEAR CONSTRUCTION WORK PLAN REPORT

## Federal Fiscal Year 2022

ALFALFA 17668(04) GRADE,DRAINING,BRIDGE & SURFACE	Div. 6 SH008	4.000 Mi.	FFY 2022	SH 8 FROM MAJOR COUNTY LINE, EXTEND NORTH 4 MILES	\$7,000,000.00
ALFALFA 33795(05) RIGHT OF WAY	Div. 6 US064	8.000 Mi.	FFY 2022	US-64: BEGIN AT THE JCT US-64/SH-8, EXTEND EAST 8.0 MILES (RW FOR 33795(04))	\$400,000.00
ALFALFA 33795(06) UTILITIES	Div. 6 US064	8.000 Mi.	FFY 2022	US-64: BEGIN AT THE JCT US-64/SH-8, EXTEND EAST 8.0 MILES (UT FOR 33795(04))	\$400,000.00
ATOKA 24066(04) GRADE,DRAINING,BRIDGE & SURFACE	Div. 2 SH007	5.400 Mi.	FFY 2022	SH-7 FROM 6.0 MI EAST OF THE JOHNSTON C/L EAST 5.4 MI	\$13,168,164.65
BEAVER 24067(05) RIGHT OF WAY	Div. 6 SH023	1.250 Mi.	FFY 2022	SH-23 FROM 1.0 MI S. OF OK/TX ST. LN., EXTEND N. 2.0 MI TO OK EW CO. RD 34 (1.0 MILE IN TEXAS) RW FOR 24067(04)	\$53,000.00
BEAVER 24067(06) UTILITIES	Div. 6 SH023	1.250 Mi.	FFY 2022	SH-23 FROM 1.0 MI S. OF OK/TX ST. LN., EXTEND N. 2.0 MI TO OK EW CO. RD 34 (1.0 MILE IN TEXAS) UT FOR 24067(04)	\$53,000.00
BEAVER 31064(04) RESURFACE	Div. 6 SH003	4.900 Mi.	FFY 2022	SH-3 BEGIN 4.9 MILES W. OF JCT. SH-83 (BRYANS CORNER), EXTEND E. 4.9 MILES	\$5,500,000.00
BECKHAM 29526(10) BRIDGE PAINTING	Div. 5 IS040	0.200 Mi.	Let 06/2022 FFY 2022	BRIDGE PAINTING, I-40 E BOUND BRIDGE OVER THE NORTH FORK OF THE RED RIVER LOCATED 2.0 MI E OF THE US-283 JCT.	\$1,000,000.88
BECKHAM 31693(04) BRIDGE REHABILITATION	Div. 5 IS040	0.400 Mi.	Let 01/2022 FFY 2022	I-40: REHAB BRIDGES OVER US-283 LOCATED 13.4 MILES EAST OF THE SH-30 JCT.	\$6,089,777.68
BECKHAM 33311(05) RIGHT OF WAY	Div. 5 IS040	5.070 Mi.	FFY 2022	I-40 RECONSTRUCT EXISTING CONCRETE PAVEMENT FROM MP 40.1 TO MP 45.17 AND ADJUST EXISTING CABLE BARRIER. RW FOR 33311(04) & (07).	\$109,000.00
BECKHAM 33311(06) UTILITIES	Div. 5 IS040	5.070 Mi.	FFY 2022	I-40 RECONSTRUCT EXISTING CONCRETE PAVEMENT FROM MP 40.1 TO MP 45.17 AND ADJUST EXISTING CABLE BARRIER. UT FOR 33311(04)&(07).	\$109,000.00
BRYAN 33873(05) RIGHT OF WAY	Div. 2 US070	3.750 Mi.	FFY 2022	US-70 OVER LAKE TEXOMA (ROOSEVELT BRIDGE) RW FOR 33873(04)	\$163,500.00
BRYAN 33873(06) UTILITIES	Div. 2 US070	3.750 Mi.	FFY 2022	US-70 OVER LAKE TEXOMA (ROOSEVELT BRIDGE) UT FOR 33873(04)	\$54,500.00
CADDO 21714(04) GRADE,DRAINING,BRIDGE & SURFACE	Div. 7 SH009	2.750 Mi.	FFY 2022	SH-9: FROM JUST E. OF THE STINKING CR. BRIDGE IN KIOWA CO. E. 2.75 MIS. TO THE SH 58 JCT. IN CARNEGIE (DIV. 5 PARTICIPATION JP 29529(04))	\$11,170,320.00
CADDO 28831(04) INTERSECT MODIF	Div. 7 SH152	1.820 Mi.	FFY 2022	SH-152: INTERSECTION MODIFICATION AT JCT SH-58, EAST AND WEST	\$2,600,000.13
CADDO 29574(04) BRIDGE & APPROACHES	Div. 7 US281	0.710 Mi.	FFY 2022	US-281: OVER WASHITA RIVER AND TWO O'FLOWS FROM APPROX 0.74 MILES N. OF US-62 EXTEND N. APPROX 0.71 MILES	\$18,255,500.00
CANADIAN 04757(04) GRADE,DRAINING,BRIDGE & SURFACE	Div. 4 SH004	3.000 Mi.	FFY 2022	SH 4: FR SH-66 IN YUKON NORTH TO WAGNER, 5 LANE FR SH-66 NORTH 0.75 MI THEN 2 LNE SECTION	\$8,000,000.00
CANADIAN 04758(04) GRADE, DRAIN & SURFACE	Div. 4 SH004	3.650 Mi.	FFY 2022	SH 4 BEG 3.0 MIS. N. OF SH 66 IN YUKON @ WILSHIRE & EXT. N. TO SH 3-NW HWY	\$11,000,000.00
CHEROKEE 27101(04) GRADE, DRAIN & BRIDGE	Div. 1 SH082	6.600 Mi.	FFY 2022	SH-82: BEGIN 1.4 MI. NORTH OF US-62/SH-51 JCT, NORTH APPROX 6.5 MI.(PHASE 1)	\$16,350,000.00
CIMARRON 13337(06) GRADE,DRAINING,BRIDGE & SURFACE	Div. 6 US287	3.980 Mi.	FFY 2022	US-287: BEG APPROX 9.3 MILES NORTH OF VAN BUREN ST. IN BOISE CITY, EXT. NORTH APPROX 3.98 MILES	\$11,000,000.00
CLEVELAND 20266(11) GRADE,DRAINING,BRIDGE & SURFACE	Div. 3 SH009	3.000 Mi.	FFY 2022	SH-9: FROM 72ND AVE EAST, EAST TO 108TH AVE EAST IN NORMAN (INCLUDES BRIDGE OVER UNNAMED CREEK)	\$13,080,000.00
COMANCHE 29579(04) BRIDGE & APPROACHES	Div. 7 SH115	0.100 Mi.	FFY 2022	SH-115: OVER UNNAMED CREEK JUST SOUTH OF MEERS STORE	\$430,456.00
CRAIG 32696(05) RIGHT OF WAY	Div. 8 SH082	0.100 Mi.	FFY 2022	INTERSECTION AT US-60 & SH-82RW FOR 32696(04)	\$54,500.00
CRAIG 32696(06) UTILITIES	Div. 8 SH082	0.100 Mi.	FFY 2022	INTERSECTION AT US-60 & SH-82UT FOR 32696(04)	\$54,500.00

# 8 YEAR CONSTRUCTION WORK PLAN REPORT

CREEK 27992(04)	Div. 8 SH051	2.500 Mi.	Let 01/2022 FFY 2022	SH-51: FROM CREEK COUNTY LINE, EAST 2.5 MILESTIED TO 27978(04) (05)(06)	\$3,180,000.88
PAVEMENT REHABILITATION					
CREEK 33826(04)	Div. 8 SH097	3.230 Mi.	FFY 2022	SH-97: FROM 91ST STREET TO 51ST STREET (SAFETY IMPROVEMENTS)	\$3,501,080.00
SAFETY IMPROVEMENT					
CUSTER 24134(12)	Div. 5	0.000 Mi.	FFY 2022	DIVISION 5 SILANE TREATMENT(WATERPROOF SEAL, SITES TO DETERMINED)	\$109,000.00
BRIDGE WATER PROOF SEAL					
CUSTER 30352(04)	Div. 5 IS040	4.700 Mi.	Let 11/2021 FFY 2022	I-40 RESURFACE FROM MP 64.0 TO MP 68.7	\$10,028,000.00
RESURFACE					
CUSTER 31000(04)	Div. 5 IS040	0.200 Mi.	FFY 2022	I-40, REHAB EB AND WB BRIDGES OVER NEPTUNE DRIVE & RR IN CLINTON LOCATED10.0 MIELS EAST OF THE WASHITA COUNTY LINE.	\$7,194,000.00
BRIDGE REHABILITATION					
CUSTER 31696(05)	Div. 5 IS040	0.200 Mi.	FFY 2022	I-40: REPLACE BRIDGES ON US-183 OVER I-40 LOCATED 10.7 MI EAST OF WASHITAC/L (N & S BOUND BRIDGES) (RW FOR 31696(04))	\$54,500.00
RIGHT OF WAY					
CUSTER 31696(06)	Div. 5 IS040	0.200 Mi.	FFY 2022	I-40: REPLACE BRIDGES ON US-183 OVER I-40 LOCATED 10.7 MI EAST OF WASHITAC/L (N & S BOUND BRIDGES) (UT FOR 31696(04))	\$54,500.00
UTILITIES					
DELAWARE 32699(05)	Div. 8 SH010	0.100 Mi.	FFY 2022	INTERSECTION AT SH-10 AND FORD RD. IN GROVE(SIGNALS AND TURNING MOVEMENTS) (RW FOR 32699(04))	\$54,500.00
RIGHT OF WAY					
DELAWARE 32699(06)	Div. 8 SH010	0.100 Mi.	FFY 2022	INTERSECTION AT SH-10 AND FORD RD. IN GROVE(SIGNALS AND TURNING MOVEMENTS) (UT FOR 32699(04))	\$54,500.00
UTILITIES					
DEWEY 17671(14)	Div. 5 US270	5.000 Mi.	Let 11/2021 FFY 2022	SH 3/US 270 FROM 8.4 MI SE OF THE SH-51 EAST JCT & EXTEND SE 5.0 MILES TURNKEY PROJECT (CONSTRCT AS 4 LANE DIV & REHAB EXISTING LANES)	\$16,000,001.00
GRADE, DRAIN & SURFACE					
GARVIN 21841(04)	Div. 3 SH019	4.600 Mi.	FFY 2022	SH-19: FROM 1.0 MI EAST OF US-177 IN STRATFORD, EAST 4.6 MI	\$12,322,944.43
WIDEN, RESURFACE & BRIDGE					
GARVIN 29544(04)	Div. 3 US077	0.860 Mi.	FFY 2022	US-77 OVER UNNAMED CREEK & WASHITA RIVER OVERFLOW, FROM 1.78 MI NORTH OF MURRAY C/L, EAST 0.86 MI	\$5,817,427.01
GRADE,DRAINING,BRIDGE & SURFACE					
GARVIN 30390(04)	Div. 3 IS035	6.190 Mi.	FFY 2022	I-35: FROM 4.21 MI NORTH OF SH-7, NORTH 6.19 MI TO SH-29	\$19,620,000.00
GRADE, DRAIN & SURFACE					
GRADY 24428(15)	Div. 7 SH000	0.460 Mi.	FFY 2022	US-81 REALIGNMENT: QUAIL ROAD INTERCHANGE INCLUDES BR. A, B, C, D (PHASE 5)	\$32,809,000.00
INTERCHANGE					
GRADY 24428(16)	Div. 7 SH000	0.900 Mi.	FFY 2022	US-81 REALIGNMENT: US 62 INTERCHANGE INCLUDES BR. W, X, Y, Z (PHASE 6)	\$28,776,000.00
INTERCHANGE					
GRADY 24428(17)	Div. 7 SH000	2.840 Mi.	FFY 2022	US-81 REALIGNMENT: SURFACING FROM 0.46 MIS. N. OF QUAIL RD. N. 2.84 MIS. TO 0.45 MIS. S. OF GRAND AVE. (PHASE 7) (OTA FUNDING)	\$38,139,100.00
SURFACE					
GRADY 24428(18)	Div. 7 SH000	3.300 Mi.	FFY 2022	US-81 REALIGNMENT: SURFACING FROM 0.45 MIS. S. OF GRAND AVE. N. 3.3 MIS. TO US 62 (PHASE 8)	\$30,084,000.00
SURFACE					
GRADY 28182(04)	Div. 7 US062	0.190 Mi.	FFY 2022	US-62: EB & WB BRIDGES OVER THE WASHITA RIVER 1.9 MILES E. OF US-81S	\$13,207,934.00
BRIDGE & APPROACHES					
GRANT 29838(05)	Div. 4 US060	8.000 Mi.	FFY 2022	US 60: FROM 1.10 MILES EAST OF US-81, EXTEND EAST 8.0 MILES(ROW FOR 29838(07))	\$824,000.00
RIGHT OF WAY					
GRANT 29838(06)	Div. 4 US060	8.000 Mi.	FFY 2022	US 60: FROM 1.10 MILES EAST OF US-81, EXTEND EAST 8.0 MILES(UT FOR 29838(07))	\$824,000.00
UTILITIES					
HARMON 31825(04)	Div. 5 SH030	13.100 Mi.	FFY 2022	SH-30: REPLACE THIRTEEN WOODEN ROADWAY SIZE BOXES, VARIOUS LOCATIONS BETWEEN US-62 & SH-9.	\$1,813,690.24
GRADE, DRAIN & SURFACE					
HARPER 26973(10)	Div. 6	0.000 Mi.	FFY 2022	DIVISION 6 BRIDGE PAINT	\$100,000.00
BRIDGE PAINTING					
HARPER 26974(10)	Div. 6	0.000 Mi.	FFY 2022	DIVISION 6 BRIDGE JOINT	\$50,000.00
JOINT SEAL/REPAIR					
HARPER 26975(10)	Div. 6	0.000 Mi.	FFY 2022	DIVISION 6 BRIDGE SILANE (WATERPROOF SEAL)	\$50,000.00
BRIDGE WATER PROOF SEAL					
HARPER 27005(15)	Div. 6	0.000 Mi.	FFY 2022	DIVISION SIX SAFETY IMPROVEMENTS (SITES TO BE DETERMINED)	\$250,000.00
SAFETY IMPROVEMENT					



# 8 YEAR CONSTRUCTION WORK PLAN REPORT

JACKSON 24379(04)	Div. 5 US283	4.250 Mi.	Let 04/2022 FFY 2022	US-283: BEGIN APPROX 0.5 MILE NORTH OF THE RED RIVER BRIDGE & EXTEND NORTH 4.25 MILE.	\$6,722,219.66
WIDEN, RESURFACE & BRIDGE					
JACKSON 33742(05)	Div. 5 SH006	0.200 Mi.	FFY 2022	SH-6, REPLACE THE BRIDGE AND APPROACHES OVER GYPSUM CREEK LOCATED 1.1 MILE NE OF THE SH-34 JCT. RW FOR (04).	\$109,000.00
RIGHT OF WAY					
JACKSON 33742(06)	Div. 5 SH006	0.200 Mi.	FFY 2022	SH-6, REPLACE THE BRIDGE AND APPROACHES OVER GYPSUM CREEK LOCATED 1.1 MILE NE OF THE SH-34 JCT. UT FOR (04).	\$109,000.00
UTILITIES					
JOHNSTON 23267(05)	Div. 3 SH099	5.030 Mi.	FFY 2022	SH-99: FROM 0.61 MI NORTH OF SH-22, NORTH 5.03 MI (RW FOR 23267(04))	\$2,985,401.00
RIGHT OF WAY					
JOHNSTON 23267(06)	Div. 3 SH099	5.030 Mi.	Let 11/2021 FFY 2022	SH-99: FROM 0.61 MI NORTH OF SH-22, NORTH 5.03 MI (UT FOR 23267(04))	\$932,931.00
UTILITIES					
JOHNSTON 31052(04)	Div. 3 SH048	0.200 Mi.	FFY 2022	SH-48 OVER SANDY CREEK, 0.60 MI NORTH OF JCT SH-7	\$517,455.70
BRIDGE & APPROACHES					
KAY 24226(04)	Div. 4 IS035	5.060 Mi.	FFY 2022	I-35: BEGIN AT MILE MARKER 219.39 AND EXTENDING NORTH TO MILE MARKER 224.45 (UNBONDED OVERLAY)	\$18,000,000.00
GRADE, DRAIN & SURFACE					
KAY 24432(15)	Div. 4 IS035	5.890 Mi.	FFY 2022	I-35: BRIDGE RAISINGS AT COUNTY ROADS NORTH, HIGHLAND, HARTFORD, COLEMAN, CHRYSLER, FERGUSON, ADOBE, AND INDIAN IN KAY COUNTY. REMOVAL OF HOME ROAD	\$5,000,000.00
BRIDGE REHABILITATION					
KAY 26368(04)	Div. 4 US077	4.720 Mi.	FFY 2022	US 77: FROM THE SH 11W JCT. N. APPROX. 4.72 MILES TO SOUTH ST. IN NEWKIRK(SOUTHBOUND ONLY)	\$3,570,000.00
SHOULDER REHAB.					
KAY 31022(05)	Div. 4 SH011	7.000 Mi.	FFY 2022	SH-11: FROM US-77, EAST 7.0 MILES TOWARDS KAW CITY (ROW FOR 31022(05))	\$1,000,000.00
RIGHT OF WAY					
KAY 31022(06)	Div. 4 SH011	7.000 Mi.	FFY 2022	SH-11: FROM US-77, EAST 7.0 MILES TOWARDS KAW CITY (UT FOR 31022(05))	\$1,000,000.00
UTILITIES					
KINGFISHER 30447(05)	Div. 4 SH051	9.900 Mi.	FFY 2022	SH-51: FROM SH-74, EXTEND WEST 9.9 MILES (RW FOR 30447(04)(07))	\$1,648,000.00
RIGHT OF WAY					
KINGFISHER 30447(06)	Div. 4 SH051	9.900 Mi.	FFY 2022	SH-51: FROM SH-74, EXTEND WEST 9.9 MILES (UT FOR 30447(04)(07))	\$824,000.00
UTILITIES					
KINGFISHER 33770(05)	Div. 4 US081	4.700 Mi.	FFY 2022	US-81: FROM 0.5 MILES NORTH OF THE CANADIAN COUNTY LINE, EXTEND NORTH 4.7 MILES (ROW FOR 33770(04))	\$109,000.00
RIGHT OF WAY					
KINGFISHER 33770(06)	Div. 4 US081	4.700 Mi.	FFY 2022	US-81: FROM 0.5 MILES NORTH OF THE CANADIAN COUNTY LINE, EXTEND NORTH 4.7 MILES (UT FOR 33770(04))	\$109,000.00
UTILITIES					
KIOWA 29522(04)	Div. 5 US062B	0.500 Mi.	Let 01/2022 FFY 2022	US-62B, BRIDGE AND APPROACHES OVER EAST OTTER AND TWO UNNAMED CREEKS LOCATED 0.8, 2.5 & 2.6 MILES WEST OF THE US-183 JCT.	\$3,877,644.48
BRIDGE & APPROACHES					
KIOWA 29529(04)	Div. 5 SH009	1.400 Mi.	FFY 2022	SH-9, MONEY PLACE HOLDER FOR A PROJECT SHARED BY DIVISION 5 & 7. DIVISION 7 IS TO TAKE THE LEAD UNDER JP 21714(04).	\$4,762,136.97
MONEY ONLY					
KIOWA 30334(04)	Div. 5 SH115	0.700 Mi.	Let 02/2022 FFY 2022	SH-115 OVER 2 UNNAMED CREEKS, 0.3 MI & 6.7 MI NORTH OF SH-19 EAST JCT.	\$1,948,505.80
BRIDGE & APPROACHES					
LATIMER 24212(05)	Div. 2 SH002	6.500 Mi.	FFY 2022	SH-2 FROM 10.7 MI NORTH OF THE PUSHMATAHA C/L NORTH 6.5 MI RW FOR 24212(04)	\$224,169.81
RIGHT OF WAY					
LATIMER 24212(06)	Div. 2 SH002	6.500 Mi.	FFY 2022	SH-2 FROM 10.7 MI NORTH OF THE PUSHMATAHA C/L NORTH 6.5 MI UT FOR 24212(04)	\$336,254.72
UTILITIES					
LATIMER 24403(05)	Div. 2 SH002	5.000 Mi.	FFY 2022	SH-2 FROM 17.2 MI NORTH OF THE PUSHMATAHA C/L NORTH 5.0 MI RW FOR 24403(04)	\$560,424.52
RIGHT OF WAY					
LATIMER 24403(06)	Div. 2 SH002	5.000 Mi.	FFY 2022	SH-2 FROM 17.2 MI NORTH OF THE PUSHMATAHA C/L NORTH 5.0 MI UT FOR 24403(04)	\$504,382.08
UTILITIES					
LINCOLN 31324(05)	Div. 3 US177	5.000 Mi.	FFY 2022	US-177: FROM 1 MI SOUTH OF SH-40A, EXTEND NORTH 5.0 MI TO JCT SH-105 (RW FOR 31324(04))	\$3,270,000.00
RIGHT OF WAY					
LINCOLN 31324(06)	Div. 3 US177	5.000 Mi.	FFY 2022	US-177: FROM 1 MI SOUTH OF SH-40A, EXTEND NORTH 5.0 MI TO JCT SH-105 (UT FOR 31324(04))	\$2,180,000.00
UTILITIES					
MAYES 32693(05)	Div. 8 US069	6.700 Mi.	FFY 2022	US-69 SB FROM 8.0 MILES N OF SH-20, EXTEND N 8.0 MILES (RW FOR 32693(04))	\$54,500.00
RIGHT OF WAY					

# 8 YEAR CONSTRUCTION WORK PLAN REPORT

MAYES 32693(06) UTILITIES	Div. 8 US069	6.700 Mi.	FFY 2022	US-69 SB FROM 8.0 MILES N OF SH-20, EXTEND N 8.0 MILES(UT FOR 32693(04))	\$54,500.00
MCCLAIN 19314(04) INTERCHANGE	Div. 3 IS035	0.200 Mi.	Let 06/2022 FFY 2022	I-35/SH-9 INTERCHANGE (PHASE III) (WEST=19076(04))	\$7,820,750.00
MCCLAIN 29571(06) RIGHT OF WAY	Div. 3 SH074	0.500 Mi.	FFY 2022	SH-74 OVER I-35, 2.76 MI SOUTH OF CLEVELAND C/L (RW FOR 29571(04))	\$54,500.00
MCCLAIN 29571(07) UTILITIES	Div. 3 SH074	0.500 Mi.	FFY 2022	SH-74 OVER I-35, 2.76 MI SOUTH OF CLEVELAND C/L (UT FOR 29571(04))	\$54,500.00
MCCLAIN 29671(04) GRADE, DRAIN & SURFACE	Div. 3 SH076	3.000 Mi.	Let 11/2021 FFY 2022	SH-76: FROM SH-130, NORTH 3.0 MI TO SH-37	\$11,462,396.40
MCCURTAIN 24404(04) GRADE,DRAINING,BRIDGE & SURFACE	Div. 2 US259	6.000 Mi.	FFY 2022	US-259 BEG APPROX 2.0 MI NORTH OF TEXAS S/L & EXT NORTH 6.0 MILE	\$15,968,096.70
MCCURTAIN 26343(04) GRADE,DRAINING,BRIDGE & SURFACE	Div. 2 US259	7.200 Mi.	FFY 2022	US-259 BEG APPROX 8.0 MILE NORTH OF TEXAS S/L & EXT NORTH APPROX7.2 MILE	\$20,692,778.00
MCINTOSH 31247(05) RIGHT OF WAY	Div. 1 US069B	1.000 Mi.	FFY 2022	US-69B: FROM .25 MI. N. OF SH-9/US-69B IN EUFAULA SOUTH 1.0 MI.	\$817,500.00
MCINTOSH 31247(06) UTILITIES	Div. 1 US069B	1.000 Mi.	FFY 2022	US-69B: FROM .25 MI. N. OF SH-9/US-69B IN EUFAULA SOUTH 1.0 MI.	\$686,700.00
MURRAY 31889(04) BRIDGE & APPROACHES	Div. 7 SH007	0.200 Mi.	FFY 2022	SH 7: WESTBOUND BRIDGE OVER GUY SANDY CREEK 4.9 MIS. E. OF US 77	\$3,242,619.20
MUSKOGEE 29763(04) BRIDGE & APPROACHES	Div. 1 SH002	0.600 Mi.	FFY 2022	SH-2: OVER UNNAMED CREEK, APPROX. 1.3 MILES NORTH OF HASKELL C/L	\$2,398,000.00
MUSKOGEE 33464(05) RIGHT OF WAY	Div. 1 US069	9.870 Mi.	FFY 2022	US-69: FROM S. OF INTERCHANGE @US-64 N.TO JUST S. OF ARKANSAS RIVER	\$19,620,000.00
MUSKOGEE 33464(06) UTILITIES	Div. 1 US069	9.870 Mi.	FFY 2022	US-69: FROM S. OF INTERCHANGE @US-64 N.TO JUST S. OF ARKANSAS RIVER	\$2,180,000.00
NOBLE 24238(12) BRIDGE WATER PROOF SEAL	Div. 4	0.000 Mi.	FFY 2022	DIVISION 4 - BRIDGE WATERPROOF SEAL	\$109,000.00
NOBLE 24239(15) BRIDGE PAINTING	Div. 4	0.000 Mi.	FFY 2022	DIVISION 4 - BRIDGE PAINT & JOINT REPAIR	\$109,000.00
NOWATA 28892(04) PAVEMENT REHABILITATION	Div. 8 US169	6.000 Mi.	FFY 2022	US 169 BEGIN APPROX. 2.85 MILES NORTH OF JCT. US 60/US 169 EXT. NORTH APPROX. 5.87 MI.	\$5,043,820.41
OKFUSKEE 31264(05) RIGHT OF WAY	Div. 3 SH084	0.200 Mi.	FFY 2022	SH-84 OVER UNNAMED CREEK, 4.6 MI NORTH OF HUGHES C/L (RW FOR 31264(04))	\$163,500.00
OKFUSKEE 31264(06) UTILITIES	Div. 3 SH084	0.200 Mi.	FFY 2022	SH-84 OVER UNNAMED CREEK, 4.6 MI NORTH OF HUGHES C/L (UT FOR 31264(04))	\$109,000.00
OKFUSKEE 33845(05) RIGHT OF WAY	Div. 3 SH084	1.000 Mi.	FFY 2022	SH-84: OVER BAD AND UNNAMED CREEK 3.2 MILES EAST OF THE US-75 JCT. (RW FOR 33845(04))	\$274,680.00
OKFUSKEE 33845(06) UTILITIES	Div. 3 SH084	1.000 Mi.	FFY 2022	SH-84: OVER BAD AND UNNAMED CREEK 3.2 MILES EAST OF THE US-75 JCT. (UT FOR 33845(04))	\$174,400.00
OKLAHOMA 24356(07) GRADE, DRAIN & SURFACE	Div. 4 SH066	1.030 Mi.	FFY 2022	SH-66: FROM 5.57 MIS. E. OF I-35 (DIVISION ST). EXTEND EAST APPR. 1 MILETHROUGH ARCADIA	\$1,600,000.00
OKLAHOMA 29843(04) INTERCHANGE	Div. 4 IS035	0.050 Mi.	FFY 2022	I-35:OVER WATERLOO ROAD AT THE LOGAN C/L	\$33,000,000.00
OKLAHOMA 29844(04) BRIDGE & APPROACHES	Div. 4 IS035	0.100 Mi.	FFY 2022	I-35: NB & SB BRIDGES OVER 63RD STREET 5.0 MIS. N. OF I-40 INCLUDINGRECONFIGURATION OF THE I-35/I-44 INTERCHANGE TO ACCOMODATE BRIDGES	\$41,000,000.00
OKLAHOMA 29871(04) PAVEMENT REHABILITATION	Div. 4 IS035	3.500 Mi.	FFY 2022	I-35: PAVEMENT REHABILITATION FROM THE I-44 JCT. N. 4.3 MIS. TO THEKILPATRICK TURNPIKE	\$8,000,000.00
OSAGE 20288(04) GRADE, DRAIN & BRIDGE	Div. 8 SH011	2.000 Mi.	FFY 2022	SH-11: FR BARNSDALL, EXTEND SOUTHEAST APPROX. 2.0 MILES	\$7,549,308.39

# 8 YEAR CONSTRUCTION WORK PLAN REPORT

OSAGE <b>24233(04)</b>	Div. 8 US060	4.960 Mi.	FFY 2022	US-60: BEGIN JCT. US-60/SH-35 & EXTEND EAST 4.96 MILES	\$21,800,000.00
GRADE, DRAIN & SURFACE					
OSAGE <b>29686(04)</b>	Div. 8 SH099	0.100 Mi.	FFY 2022	SH-99 OVER PENN CREEK, 0.3 MILES NORTH OF THE JCT. SH-20	\$2,499,836.52
BRIDGE & APPROACHES					
OSAGE <b>31075(04)</b>	Div. 8 SH018	0.200 Mi.	FFY 2022	SH 18 BRIDGE AND APPROACHES OVER SALT CREEK LOCATED 5.3 MI N PAWNEE CL	\$4,759,687.74
BRIDGE & APPROACHES					
OTTAWA <b>29689(04)</b>	Div. 8 SH125	0.100 Mi.	FFY 2022	SH-125 OVER I-44: (WILL ROGERS TURNPIKE), 6.8 MILES NORTH OF US-60	\$6,999,909.15
BRIDGE & APPROACHES					
OTTAWA <b>32698(04)</b>	Div. 8 SH069A	0.600 Mi.	Let 08/2022 FFY 2022	INTERSECTION AT SH-69A & SH-10 IN MIAMI, TURNING MOVEMENTS	\$500,000.00
INTERSECT MODIF					
PAWNEE <b>24322(04)</b>	Div. 8 US064	2.300 Mi.	FFY 2022	US-64: FROM APPROX. 4.2 MILES EAST OF SH-18 EAST 2.3 MILES TIED TO 24322(07)	\$8,419,447.76
GRADE,DRAINING,BRIDGE & SURFACE					
PAWNEE <b>24322(07)</b>	Div. 8 US064	4.200 Mi.	FFY 2022	US-64: FROM JCT. SH-18 EAST 4.2 MILESTIED TO 24322(04)	\$9,229,394.06
GRADE, DRAIN & SURFACE					
PAWNEE <b>29690(04)</b>	Div. 8 SH099	0.100 Mi.	FFY 2022	SH-99 OVER CARPENTER CREEK, 6.2 MILES NORTH OF THE CREEK C/L	\$999,966.00
BRIDGE & APPROACHES					
PAWNEE <b>29691(04)</b>	Div. 8 SH018	0.100 Mi.	FFY 2022	SH-18 OVER COAL CREEK, 7.5 MILES NORTH OF US-64	\$999,934.39
BRIDGE & APPROACHES					
PAWNEE <b>29692(04)</b>	Div. 8 SH018	0.100 Mi.	FFY 2022	SH-18 OVER BLACK BEAR CREEK, 0.4 MILES NORTH OF US-64	\$4,000,000.00
BRIDGE & APPROACHES					
PAYNE <b>27978(06)</b>	Div. 4 SH051	3.700 Mi.	FFY 2022	SH 51: FROM THE EAST SIDE OF YALE, EXTEND EAST TO THE CREEK COUNTY LINE	\$4,080,000.00
GRADE, DRAIN & SURFACE					
PAYNE <b>28968(04)</b>	Div. 4 SH018	6.500 Mi.	FFY 2022	SH 18: ADD SHOULDERS & RESURFACE FROM 2.0 MILES N. OF SH 33 N. 6.5 MIS. TOSH 51	\$9,500,000.00
WIDEN & RESURFACE					
PAYNE <b>31815(04)</b>	Div. 4 SH033	9.020 Mi.	FFY 2022	SH-33: NEW BRIDGES ON SH-33 BETWEEN LANGSTON AND PERKINS FOR ADDITIONALCAPACITY	\$17,000,000.01
BRIDGE & APPROACHES					
PITTSBURG <b>29246(04)</b>	Div. 2 US270	0.100 Mi.	FFY 2022	US-270 OVER BLUE CREEK 12.4 MILES SE OF JCT US-69B	\$2,860,378.00
BRIDGE REHABILITATION					
PITTSBURG <b>29740(04)</b>	Div. 2 SH063	0.700 Mi.	FFY 2022	SH-63 BEGIN 3.6 MILES EAST OF US-69 AND EXTEND .70 MILES EAST	\$1,790,815.50
GRADE, DRAIN & SURFACE					
PONTOTOC <b>22973(20)</b>	Div. 3	0.000 Mi.	FFY 2022	DIVISION 3: BRIDGE WATER PROOFING SEAL (SILANE)	\$741,200.00
BRIDGE WATER PROOF SEAL					
PONTOTOC <b>23284(12)</b>	Div. 3	0.000 Mi.	Let 11/2021 FFY 2022	DIVISION 3: BRIDGE PAINT PROJECTS	\$763,000.00
BRIDGE PAINTING					
PONTOTOC <b>23285(13)</b>	Div. 3	0.000 Mi.	FFY 2022	DIVISION 3: BRIDGE JOINT SEAL/REPAIR PROJECTS	\$327,000.00
JOINT SEAL/REPAIR					
PONTOTOC <b>23286(04)</b>	Div. 3 SH099	3.000 Mi.	Let 05/2022 FFY 2022	SH-99 OVER WALNUT & 2 UNNAMED CR, FROM 0.5 MI NORTH OF SH-99A, NORTH 3.0 MI	\$10,380,014.99
WIDEN, RESURFACE & BRIDGE					
POTTAWATOMIE <b>21007(07)</b>	Div. 3 IS040	2.500 Mi.	FFY 2022	I-40: FROM OKLAHOMA C/L, EAST 2.5 MILES (FREIGHT CORRIDOR CANDIDATE)	\$15,872,437.21
GRADE,DRAINING,BRIDGE & SURFACE					
POTTAWATOMIE <b>31263(05)</b>	Div. 3 SH039	0.200 Mi.	FFY 2022	SH-39 OVER UNNAMED CREEK, 2.3 MI EAST OF JCT US-177 (RW FOR 31263(04))	\$163,500.00
RIGHT OF WAY					
POTTAWATOMIE <b>31263(06)</b>	Div. 3 SH039	0.200 Mi.	FFY 2022	SH-39 OVER UNNAMED CREEK, 2.3 MI EAST OF JCT US-177 (UT FOR 31263(04))	\$109,000.00
UTILITIES					
PUSHMATAHA <b>23144(17)</b>	Div. 2	0.000 Mi.	FFY 2022	DIVISION 2: DIVISION WIDE SILANE PROJECTS (BRIDGE WATERPROOFING SEAL)	\$54,500.00
BRIDGE WATER PROOF SEAL					
PUSHMATAHA <b>23145(14)</b>	Div. 2	0.000 Mi.	FFY 2022	DIVISION 2: MAINTENANCE - VARIOUS LOCATIONS (BRIDGE PAINTING)	\$872,000.00
BRIDGE PAINTING					
PUSHMATAHA <b>23145(15)</b>	Div. 2	0.000 Mi.	FFY 2022	DIVISION 2: BRIDGE MAINTENANCE - VARIOUS LOCATIONS (JOINT REPAIR)	\$218,000.00
JOINT SEAL/REPAIR					

# 8 YEAR CONSTRUCTION WORK PLAN REPORT

PUSHMATAHA 27026(04) BRIDGE REHABILITATION	Div. 2 US271	0.020 Mi.	FFY 2022	US-271 OVER DUMPLING & UNNAMED CREEK 1.6 MI NORTH OF CHOCTAW C/L	\$3,293,108.00
PUSHMATAHA 28007(07) BRIDGE & APPROACHES	Div. 2 SH003	0.100 Mi.	FFY 2022	SH-3 OVER KIAMICHI RIVER, 8 MILES EAST OF ANTLERS	\$7,587,898.75
PUSHMATAHA 29696(04) BRIDGE & APPROACHES	Div. 2 US271	1.000 Mi.	FFY 2022	US-271 OVER BLACK SULPHUR CANYON APPROXIMATELY 4.5 MILES SOUTH OF JCT SH-144	\$7,630,000.00
PUSHMATAHA 33874(05) RIGHT OF WAY	Div. 2 SH003	7.500 Mi.	FFY 2022	SH-3 FROM JCT. US-271, EXT. EAST APPROX 7.5 MI RW FOR 33874(04)	\$981,000.00
PUSHMATAHA 33874(06) UTILITIES	Div. 2 SH003	7.500 Mi.	FFY 2022	SH-3 FROM JCT. US-271, EXT. EAST APPROX 7.5 MI UT FOR 33874(04)	\$109,000.00
PUSHMATAHA 33875(05) RIGHT OF WAY	Div. 2 SH003	8.000 Mi.	FFY 2022	SH-3 FROM APPROX 7.5 MI EAST OF JCT US-271, EXT EAST APPROX 8.0 MIRW FOR 33875(04)	\$981,000.00
PUSHMATAHA 33875(06) UTILITIES	Div. 2 SH003	8.000 Mi.	FFY 2022	SH-3 FROM APPROX 7.5 MI EAST OF JCT US-271, EXT EAST APPROX 8.0 MIUT FOR 33875(04)	\$109,000.00
ROGERS 30353(04) BRIDGE REHABILITATION	Div. 8 US412	0.870 Mi.	FFY 2022	US-412: VERDIGRIS RIVER WESTBOUND, 7.5 MILES EAST OF I-44	\$15,260,000.00
ROGERS 31093(04) INTERSECT MODIF	Div. 8 US412	2.000 Mi.	FFY 2022	US 412 ADD J-TURNS AT 265TH E AVE & 289TH E AVE APPROX. 2.8 MI & 4.3 MI EAST OF I 44 JCT	\$272,500.00
ROGERS 32694(05) RIGHT OF WAY	Div. 8 US412	6.440 Mi.	FFY 2022	I-44/US-412 FROM 1.06 MILES EAST OF SH-66, EXTEND EAST 6.44 MILES RW FOR 32694(05)	\$54,500.00
ROGERS 32694(06) UTILITIES	Div. 8 US412	6.440 Mi.	FFY 2022	I-44/US-412 FROM 1.06 MILES EAST OF SH-66, EXTEND EAST 6.44 MILES UT FOR 32694(04)	\$54,500.00
SEQUOYAH 17670(08) RIGHT OF WAY	Div. 1 IS040	0.500 Mi.	FFY 2022	I-40/US-59 INTERCHANGE IN SALLISAW RW FOR 17670(07)	\$1,144,500.00
SEQUOYAH 17670(09) UTILITIES	Div. 1 IS040	0.500 Mi.	FFY 2022	I-40/US-59 INTERCHANGE IN SALLISAW UT FOR 17670(07)	\$599,500.00
SEQUOYAH 27116(04) BRIDGE & APPROACHES	Div. 1 SH082	0.410 Mi.	FFY 2022	SH-82: BRIDGE OVER SNAKE CREEK, 11.1 MILES NORTH OF US-64 JCT	\$3,815,000.00
SEQUOYAH 29780(04) BRIDGE & APPROACHES	Div. 1 SH101	0.340 Mi.	FFY 2022	SH-101: BRIDGE OVER BIG SKIN BAYOU, 7.52 MILES EAST OF SH-59 JCT.	\$5,000,000.00
SEQUOYAH 29781(04) BRIDGE & APPROACHES	Div. 1 SH101	0.250 Mi.	FFY 2022	SH-101: BRIDGE OVER POLECAT CREEK, 3.11 MILES EAST OF SH-64B JCT.	\$5,000,000.00
SEQUOYAH 30574(04) GRADE, DRAIN & SURFACE	Div. 1 SH082	2.500 Mi.	FFY 2022	SH-82: FROM 0.5 MILES S. OF CHEROKEE C/L, SOUTH APPROX. 2.5 MILES	\$11,990,000.00
SEQUOYAH 31222(04) BRIDGE & APPROACHES	Div. 1 IS040	6.100 Mi.	FFY 2022	I-40: BRIDGES OVER US-64, 9.10 MI. & BRIDGES OVER OLD US-64 (SEQUOYAH ST.), 15.0 MI. E OF US-59 JCT.	\$6,867,000.00
STEPHENS 29657(04) GRADE, DRAINING, BRIDGE & SURFACE	Div. 7 SH029	5.440 Mi.	FFY 2022	SH-29: FROM 11.48 MILES E. OF US-81 EXTEND E. 5.44 MILES INCLUDING BLACKBEAR CREEK BRIDGE REPLACEMENT	\$20,326,978.00
STEPHENS 30078(06) BRIDGE WATER PROOF SEAL	Div. 7	0.000 Mi.	FFY 2022	DIVISION 7: BRIDGE WATER PROOF SEAL (SITES TO BE DETERMINED)	\$80,000.01
STEPHENS 30079(06) BRIDGE PAINTING	Div. 7	0.000 Mi.	FFY 2022	DIVISION 7: BRIDGE PAINTING & JOINT REPAIR (SITES TO BE DETERMINED)	\$920,000.00
TEXAS 14971(35) GRADE & DRAIN	Div. 6 US054	3.600 Mi.	FFY 2022	US-54: BEG. APPROX. 10.5 MI NORTH OF JCT OF US-54/US-64 WEST & EXT NORTH 3.6 MILES	\$2,487,564.00
TEXAS 24413(04) GRADE, DRAIN & SURFACE	Div. 6 SH136	2.460 Mi.	FFY 2022	SH-136 FROM US-412 SOUTH 2.46 MI	\$7,892,673.00
TEXAS 32806(06) UTILITIES	Div. 6 US064	0.830 Mi.	FFY 2022	US-64: BEGIN AT JCT OF MAIN STREET IN GUYMON, EXTEND EAST 0.83 MILES TO JCT US-64/US-54 (UT FOR 32806(04))	\$200,000.00
TEXAS 33323(05) RIGHT OF WAY	Div. 6 SH094	1.000 Mi.	FFY 2022	SH-94 OVER THE BEAVER RIVER, 3.1 MILES NORTH OF JCT SH-94/SH-3 RW FOR 33323(04)	\$200,000.00

# 8 YEAR CONSTRUCTION WORK PLAN REPORT

TEXAS 33323(06) UTILITIES	Div. 6 SH094	1.000 Mi.	FFY 2022	SH-94 OVER THE BEAVER RIVER, 3.1 MILES NORTH OF JCT SH-94/SH-3 UT FOR 33323(04)	\$250,000.00
TILLMAN 31061(04) BRIDGE & APPROACHES	Div. 5 SH036	0.900 Mi.	FFY 2022	SH-36 OVER A TRIB OF LITTLE DEEP RED CREEK & 2 RCB EXTENSIONS 3.2, 3.5, 3.7 M NORTH OF US-70.	\$2,181,000.62
TULSA 26301(05) PAVEMENT REHABILITATION	Div. 8 IS244	2.000 Mi.	FFY 2022	I-244: FROM I-44 NORTH 2 MI. TO US-75 AND REHAB BRIDGES OVER 48TH STTIED TO 26301(06)	\$21,800,000.00
TULSA 26303(08) PAVEMENT REHABILITATION	Div. 8 SH051	1.000 Mi.	FFY 2022	SH-51: (BROKEN ARROW EXP.) FROM PEORIA EAST TO LEWIS AVE.	\$10,000,000.08
TULSA 28899(04) PAVEMENT REHABILITATION	Div. 8 IS444	1.150 Mi.	FFY 2022	I-444 FROM SH 51 INTERCHANGE NORTH TO INDEPENDENCE(EAST LEG OF IDL)	\$18,781,120.58
TULSA 30374(04) BRIDGE & APPROACHES	Div. 8 US075	0.200 Mi.	FFY 2022	US-75 OVER 81ST STREET SOUTH, NORTHBOUND AND SOUTHBOUND, 7 MILES NORTH OF JCT. US-75/SH-67	\$10,929,282.85
TULSA 31094(04) INTERSECT MODIF	Div. 8 SH051	0.500 Mi.	FFY 2022	SH 51 ADD J-TURNS AT 265TH W AVE/COYOTE TRAILLOCATED .6 MILES EAST OF CREEK CL	\$272,500.00
WAGONER 29665(04) INTERSECT MODIF	Div. 1 US069	0.300 Mi.	FFY 2022	US-69/US-51: INTERSECTION IMPROVEMENT IN WAGONER	\$545,000.00
WAGONER 32818(05) RIGHT OF WAY	Div. 1 SH051B	0.040 Mi.	FFY 2022	SH-51B/SH-104 INTERSECTION	\$109,000.00
WAGONER 32818(06) UTILITIES	Div. 1 SH051B	0.040 Mi.	FFY 2022	SH-51B/SH-104 INTERSECTION	\$109,000.00
WASHITA 24352(07) WIDEN, RESURFACE & BRIDGE	Div. 5 SH152	4.000 Mi.	Let 04/2022 FFY 2022	SH-152 FROM 1.8 MI EAST OF THE BECKHAM C.L EAST 4.0 MI	\$4,692,212.38
WASHITA 29517(04) BRIDGE & APPROACHES	Div. 5 SH044	0.300 Mi.	Let 11/2021 FFY 2022	SH-44, OVER TURKEY CREEK & OVERFLOW, 0.5 & 0.6 MI NORTH OF I-40	\$2,395,158.37
WOODS 30408(04) GRADE,DRAINING,BRIDGE & SURFACE	Div. 6 US281	4.000 Mi.	FFY 2022	US-281: FROM 4.0 MILES WEST OF THE US-281/SH-45 JCT., EXTEND EAST 4.0 MILES	\$8,000,000.00
WOODS 31865(05) RIGHT OF WAY	Div. 6 US064	8.100 Mi.	FFY 2022	US-64: BEGIN 3.05 MILES EAST OF THE US-64/SH-14 JCT., EXTEND EAST 8.1 MILES RW FOR 31865(04)	\$2,000,000.01
WOODS 31865(06) UTILITIES	Div. 6 US064	8.100 Mi.	FFY 2022	US-64: BEGIN 3.05 MILES EAST OF THE US-64/SH-14 JCT., EXTEND EAST 8.1 MILES UT FOR 31865(04)	\$2,000,000.01
WOODS 32807(06) UTILITIES	Div. 6 US281	1.450 Mi.	FFY 2022	US-281: BEGIN 1.45 MILES SOUTH OF JCT US-64/US-281 SOUTH IN ALVA, EXTEND NORTH 1.45 MILES (UT FOR 32807(04))	\$200,000.00
WOODS 33791(05) RIGHT OF WAY	Div. 6 US064	1.750 Mi.	FFY 2022	US-64: EAST OF ALVA, BEGIN 1.25 MILES EAST OF JCT US-64/US-281, EXTEND EAST 1.75 MILES (RW FOR 33791(04))	\$300,000.00
WOODS 33791(06) UTILITIES	Div. 6 US064	1.750 Mi.	FFY 2022	US-64: EAST OF ALVA, BEGIN 1.25 MILES EAST OF JCT US-64/US-281, EXTEND EAST 1.75 MILES (UT FOR 33791(04))	\$300,000.00
WOODWARD 29449(04) BRIDGE & APPROACHES	Div. 6 SH034	0.100 Mi.	FFY 2022	SH-34 OVER NORTH CANADIAN RV., 0.8 MILES NORTH OF JCT. US-183	\$6,000,000.00
WOODWARD 33361(05) RIGHT OF WAY	Div. 6 SH034	0.800 Mi.	FFY 2022	SH-34: FROM US-412, NORTH 0.8 MILES (RW FOR 33361(04))	\$200,000.00
WOODWARD 33361(06) UTILITIES	Div. 6 SH034	0.800 Mi.	FFY 2022	SH-34: FROM US-412, NORTH 0.8 MILES (UT FOR 33361(04))	\$300,000.00



# 8 YEAR CONSTRUCTION WORK PLAN REPORT

## Federal Fiscal Year 2023

ADAIR 30570(04) WIDEN, RESURFACE & BRIDGE	Div. 1 US059	5.000 Mi.	FFY 2023	US-59: FROM .25 MILES SOUTH OF SH-51 JCT., EXTEND NORTH 5.25 MILES	\$8,425,000.00
ADAIR 32098(04) WIDEN, RESURFACE & BRIDGE	Div. 1 SH100	5.000 Mi.	FFY 2023	SH-100: FROM 3 MILES NORTH OF CHEROKEE C/L EAST 5 MILES(CURVE CORRECTIONS)	\$5,400,000.00
ALFALFA 26496(04) GRADE,DRAINING,BRIDGE & SURFACE	Div. 6 SH008	4.010 Mi.	FFY 2023	SH-8: FROM 4.0 MI NORTH OF THE MAJOR C/L, NORTH 4.0 MI	\$6,500,000.00
ATOKA 30410(05) RIGHT OF WAY	Div. 2 US069	2.500 Mi.	FFY 2023	US-69 IN TUSHKA (5 LANE) EXTEND NORTH APPROXIMATELY 2.5 MILES RW FOR 30410(04)	\$750,000.00
ATOKA 30410(06) UTILITIES	Div. 2 US069	2.500 Mi.	FFY 2023	US-69 IN TUSHKA (5 LANE) EXTEND NORTH APPROXIMATELY 2.5 MILES UT FOR 30410(04)	\$750,000.00
ATOKA 31858(05) RIGHT OF WAY	Div. 2 US075	2.240 Mi.	FFY 2023	US-75 BEGIN 2.18 MILES WEST OF US-69 & EXTEND NORTHWEST TO COAL C/L RW FOR 31858(04)	\$250,000.00
ATOKA 31858(06) UTILITIES	Div. 2 US075	2.240 Mi.	FFY 2023	US-75 BEGIN 2.18 MILES WEST OF US-69 & EXTEND NORTHWEST TO COAL C/L UT FOR 31858(04)	\$250,000.00
BEAVER 33797(05) RIGHT OF WAY	Div. 6 US064	6.000 Mi.	FFY 2023	US-64: BEGIN AT JCT US-64/US-83, EXTEND EAST 6.0 MILES (RW FOR 33797(04))	\$500,000.00
BECKHAM 26999(04) GRADE,DRAINING,BRIDGE & SURFACE	Div. 5 SH034	1.500 Mi.	Let 11/2022 FFY 2023	SH-34: OVER THE NORTH FORK OF THE RED RIVER & O'FLOW APPROX 2.4 & 3.6 MINORTH OF GREER C/L	\$14,257,722.00
BECKHAM 29526(11) BRIDGE PAINTING	Div. 5 IS040	0.200 Mi.	FFY 2023	BRIDGE PAINTING, I-40 W BOUND BRIDGE OVER THE NORTH FORK OF THE RED RIVERLOCATED 2.0 MI NE OF THE US-283 JCT.	\$1,000,000.00
BRYAN 29622(04) BRIDGE & APPROACHES	Div. 2 SH078	0.100 Mi.	FFY 2023	SH-78 OVER BROWN CREEK 3 MILES NORTH OF TEXAS STATE LINE	\$2,500,000.00
BRYAN 30398(04) WIDEN & RESURFACE	Div. 2 SH048	5.410 Mi.	FFY 2023	SH-48 FROM APPROXIMATELY 1.0 MILE NORTH OF SH-78 EXTEND NORTH 5.41 MILES	\$18,000,000.00
CADDO 31096(04) RESURFACE	Div. 5 IS040	3.450 Mi.	Let 11/2022 FFY 2023	I-40 RESURFACE BEGIN AT MP 86.27 TO MP 89.72.	\$7,600,000.00
CANADIAN 26360(05) RIGHT OF WAY	Div. 4 US281	0.500 Mi.	FFY 2023	US-281: AROUND THE SOUTH CANADIAN RV AT THE CADDO C/L RW FOR 26360(04)	\$300,000.00
CANADIAN 26360(06) UTILITIES	Div. 4 US281	0.500 Mi.	FFY 2023	US-281: AROUND THE SOUTH CANADIAN RV AT THE CADDO C/L UT FOR 26360(04)	\$300,000.00
CANADIAN 27901(04) GRADE, DRAIN & SURFACE	Div. 4 SH152	5.000 Mi.	FFY 2023	SH 152: US 81 IN UNION CITY EAST 5.0 MI. TO BANNER RD	\$9,500,000.00
CANADIAN 27901(09) GRADE, DRAIN & SURFACE	Div. 4 SH152	5.000 Mi.	FFY 2023	SH 152: FROM BANNER RD. EAST 5.0 MI. TO CEMETERY RD. IN MUSTANG.	\$9,500,000.00
CANADIAN 31807(04) INTERSECT MODIF	Div. 4 US081	0.500 Mi.	FFY 2023	INTERSECTION MODIFICATION AT US-81/SH-66 IN EL RENO	\$3,100,000.00
CHEROKEE 28969(04) BANK PROTECTION/RIP-RAP	Div. 1 SH010	0.200 Mi.	FFY 2023	SH-10: APPROX. 12.4 MI NE. OF JCT SH-51. (ILLINOIS RIVER)	\$2,820,000.00
CHEROKEE 30553(04) WIDEN & RESURFACE	Div. 1 SH051	8.000 Mi.	FFY 2023	SH-51: FROM HULBERT, EAST APPROX. 8 MILES TO TAHLEQUAH	\$5,600,000.00
CHEROKEE 31246(04) GRADE,DRAINING,BRIDGE & SURFACE	Div. 1 SH080	0.500 Mi.	FFY 2023	SH-80: FROM 0.85 MI. S. OF JCT. SH-80/SH-51, N. 0.5 MI. (ON NEW ALIGNMENT)	\$4,334,000.00
CHEROKEE 32095(04) CABLE BARRIER	Div. 1 SH010	7.450 Mi.	FFY 2023	SH-10: CABLE BARRIER SAFETY IMPROVEMENT FROM APPROX. 12 MI. NW OFTAHLEQUAH N. 10 MI. TO DELAWARE C/L IN ADAIR CO.	\$950,000.00
CHEROKEE 32097(04) WIDEN, RESURFACE & BRIDGE	Div. 1 SH082	4.000 Mi.	FFY 2023	SH-82: FROM 4 MILES SOUTH OF SH-100/SH-82 JCT. NORTH 4 MILES(.75 MI. BR. EXCEPTION AT ELK CR.)	\$3,300,000.00
CHEROKEE 32105(04) PAVEMENT REHABILITATION	Div. 1 US062	1.000 Mi.	FFY 2023	US-62: FROM US-62/SH-82 JCT. NORTH APPROX. 1 MILE (TO WILLIS ST.)(W/ INTERSECTION MODIFICATION)	\$4,000,000.00

# 8 YEAR CONSTRUCTION WORK PLAN REPORT

CHOCTAW <b>29618(04)</b> BRIDGE & APPROACHES	Div. 2 SH109	0.100 Mi.	FFY 2023	SH-109 OVER HANUBBY CREEK NEAR GAY OKLAHOMA	\$2,500,000.00
CHOCTAW <b>30394(04)</b> BRIDGE & APPROACHES	Div. 2 US271	0.100 Mi.	FFY 2023	US-271 OVER KRR RAILROAD AND COUNTY ROAD APPROXIMATELY 2.38 MILES NORTH OF TEXAS STATE LINE (2 BRIDGES)	\$10,692,390.00
CHOCTAW <b>31853(05)</b> RIGHT OF WAY	Div. 2 US070	0.300 Mi.	FFY 2023	US-70 BEGIN 11.5 MILES EAST OF THE BRYAN COUNTY LINE EXTEND EAST .3 MILE RW FOR 31853(04)	\$100,000.00
CHOCTAW <b>31853(06)</b> UTILITIES	Div. 2 US070	0.300 Mi.	FFY 2023	US-70 BEGIN 11.5 MILES EAST OF THE BRYAN COUNTY LINE EXTEND EAST .3 MILE UT 31853(04)	\$100,000.00
CHOCTAW <b>31854(05)</b> RIGHT OF WAY	Div. 2 US070	5.780 Mi.	FFY 2023	US-70 BEGIN JCT SH-209 EXTEND EAST 5.78 MILES TO MCCURTAIN COUNTY LINE RW FOR 31854(04)	\$500,000.00
CHOCTAW <b>31854(06)</b> UTILITIES	Div. 2 US070	5.780 Mi.	FFY 2023	US-70 BEGIN JCT SH-209 EXTEND EAST 5.78 MILES TO MCCURTAIN COUNTY LINE UT FOR 31854(04)	\$500,000.00
CIMARRON <b>13337(23)</b> GRADE,DRAINING,BRIDGE & SURFACE	Div. 6 US287	4.520 Mi.	FFY 2023	US-287: BEG APPROX 13.28 MILES NORTH OF VAN BUREN ST. IN BOISE CITY, EXT. NORTH APPROX 4.52 MILES	\$9,000,000.00
CLEVELAND <b>20997(10)</b> GRADE,DRAINING,BRIDGE & SURFACE	Div. 3 US077	3.250 Mi.	FFY 2023	US-77: FROM 7.4 MI NORTH OF SH-39, NORTH 3.25 MI TO MCGUIRE ROAD IN NOBLE (4 LANE UNDIVIDED)	\$14,242,753.00
CLEVELAND <b>24112(07)</b> WIDEN, RESURFACE & BRIDGE	Div. 3 SH039	3.560 Mi.	FFY 2023	SH-39: FROM 7.0 MI EAST OF US-77, EAST 3.56 MI	\$10,797,170.00
CLEVELAND <b>29106(05)</b> BRIDGE & APPROACHES	Div. 3 IS035	0.020 Mi.	FFY 2023	I-35 UNDER INDIAN HILLS ROAD, 7.39 MI NORTH OF MCCLAIN C/L	\$9,500,000.00
CLEVELAND <b>30391(04)</b> GRADE, DRAIN & SURFACE	Div. 3 IS044	0.250 Mi.	FFY 2023	I-44: FROM JUST SOUTH OF 89TH STREET, NORTH TO 0.5 MI NORTH OF 89TH STREET	\$6,500,000.00
CLEVELAND <b>32758(05)</b> RIGHT OF WAY	Div. 3 SH009	4.000 Mi.	FFY 2023	SH-9: BEGIN AT 156TH ST N. IN NORMAN, EAST APPROX 4.0 MI TO PECAN CK BRIDGE (NEAR POTTAWATOMIE CO LN) (RW FOR (04)	\$500,000.00
CLEVELAND <b>32758(06)</b> UTILITIES	Div. 3 SH009	4.000 Mi.	FFY 2023	SH-9: BEGIN AT 156TH ST N. IN NORMAN, EAST APPROX 4.0 MI TO PECAN CK BRIDGE (NEAR POTTAWATOMIE CO LN) (UT FOR (04)	\$500,000.00
CLEVELAND <b>33843(04)</b> INTERSECT MODIF	Div. 3 US077	0.390 Mi.	FFY 2023	US-77: INTERSECTION AT ANN BRANDON IN NORMAN, SOUTH OF SH-9 JCT.	\$3,500,000.00
COAL <b>31055(04)</b> BRIDGE & APPROACHES	Div. 3 SH048	2.990 Mi.	FFY 2023	SH-48: OVER ELM CREEK AND TWO UNNAMED CREEKS, BEGIN 5.82 MILE NORTH OF JOHNSTON C/L	\$2,147,950.00
COAL <b>31866(05)</b> RIGHT OF WAY	Div. 3 SH048	5.360 Mi.	FFY 2023	SH-48 BEGIN 8.81 MIS N. OF THE JOHNSTON C/L, EXT. NORTH WESTERLY 5.36 MIS. TO THE JCT. SH-3: R/W FOR JP 31866(04)	\$500,000.00
COAL <b>31866(06)</b> UTILITIES	Div. 3 SH048	5.360 Mi.	FFY 2023	SH-48 BEGIN 8.81 MIS N. OF THE JOHNSTON C/L, EXT. NORTH WESTERLY 5.36 MIS. TO THE JCT. SH-3: UTILITIES FOR JP 31866(04)	\$250,000.00
COTTON <b>29573(04)</b> BRIDGE & APPROACHES	Div. 7 SH005	0.100 Mi.	FFY 2023	SH-5: OVER COX CREEK APPROXIMATELY 11.6 MILES E. OF TILLMAN C/L	\$1,648,108.00
COTTON <b>29596(04)</b> BRIDGE & APPROACHES	Div. 7 US070	0.100 Mi.	FFY 2023	US-70: OVER WHISKEY CREEK APPROX 2.96 MILES W. OF JEFFERSON C/L	\$2,217,600.00
CRAIG <b>28901(05)</b> RIGHT OF WAY	Div. 8 US060	9.160 Mi.	FFY 2023	US 60 BEGIN 3.03 MILES EAST OF NOWATA C/L EXTEND EAST 9.16 MI TO JCT SH 66 (RW FOR 28901(04) & (07)	\$1,952,903.88
CRAIG <b>28901(06)</b> UTILITIES	Div. 8 US060	9.160 Mi.	FFY 2023	US 60 BEGIN 3.03 MILES EAST OF NOWATA C/L EXTEND EAST 9.16 MI TO JCT SH 66 (UT FOR 28901(04) & (07)	\$883,681.55
CRAIG <b>33828(05)</b> RIGHT OF WAY	Div. 8 US060	7.250 Mi.	FFY 2023	US-60 FROM 0.67 MILES EAST OF SH-2 EXTENDING EAST 7.23 MILES. (7TH STREET TO 4480 RD) RW FOR 33828(04)	\$350,000.00
CRAIG <b>33828(06)</b> UTILITIES	Div. 8 US060	7.250 Mi.	FFY 2023	US-60 FROM 0.67 MILES EAST OF SH-2 EXTENDING EAST 7.23 MILES. (7TH STREET TO 4480 RD) UT PROJECT FOR 33828(04)	\$1,640,000.00
CREEK <b>24425(04)</b> WIDEN, RESURFACE & BRIDGE	Div. 8 US075A	5.500 Mi.	FFY 2023	US-75A: FR: APPROX. .34 MI. NORTH OF THE OKMULGEE C/L NORTH APPROX 5.5 MILES, TO KIEFER	\$7,500,000.00
CREEK <b>31089(04)</b> PAVEMENT REHABILITATION	Div. 8 SH048	5.350 Mi.	FFY 2023	SH 48 BEGIN 5.56 MILES NORTH OF SH 66 EAST JCT AND EXT NORTH 5.35 MI	\$5,000,000.00



# 8 YEAR CONSTRUCTION WORK PLAN REPORT

CUSTER 24134(13)	Div. 5	0.000 Mi.	FFY 2023	DIVISION 5 SILANE TREATMENT(WATERPROOF SEAL, SITES TO DETERMINED)	\$100,000.00
BRIDGE WATER PROOF SEAL					
CUSTER 24145(07)	Div. 5 SH054	5.000 Mi.	Let 11/2022 FFY 2023	SH-54: BEGIN 6.8 NORTH OF I-40 AND EXT NORTH 5.0 MI.	\$6,533,365.00
WIDEN & RESURFACE					
CUSTER 28771(04)	Div. 5 SH033	0.790 Mi.	FFY 2023	SH-33 OVER EAST & WEST BARNITZ CR & O'FLOWS APPROX 5.6 & 6.4 MILE EAST OF SH-44	\$6,855,736.00
BRIDGE & APPROACHES					
CUSTER 30991(04)	Div. 5 SH033	0.670 Mi.	FFY 2023	SH-33, RECONSTRUCT PAVEMENT BEG 0.37 M EAST OF SH-47 AND EXT EAST .67 MILE IN THE CITY OF THOMAS (WEST SIDE OF 10TH STREET TO EAST SIDE OF 1ST STREET)	\$5,500,000.00
GRADE, DRAIN & SURFACE					
DELAWARE 24150(04)	Div. 8 US059	5.460 Mi.	FFY 2023	US-59 FROM 0.69 MI SOUTH OF SH-127 NORTH, NORTH 5.46 MILES TIED W/ 24151(04)	\$13,700,000.00
WIDEN & RESURFACE					
DELAWARE 24151(04)	Div. 8 US059	0.790 Mi.	FFY 2023	US-59: FROM 2.92 MILES NORTH OF SH-20, NORTH 0.79 MILES TIED W/24150(04)	\$1,770,000.00
GRADE, DRAIN & SURFACE					
DELAWARE 28894(04)	Div. 8 US059	2.060 Mi.	FFY 2023	US 59 FROM SAILBOAT BRIDGE TO JCT OF SH 125, ( 1.02 MI IN OTTAWA CO.)	\$13,000,000.00
GRADE, DRAIN & SURFACE					
DELAWARE 31964(05)	Div. 8 SH116	2.200 Mi.	FFY 2023	SH-116: WIDEN & RESURFACE FROM APPROX. 2 MI EAST OF US-59 EXTEND EAST APPROX. 2.2 MILES (ROW FOR 3196404)	\$100,000.00
RIGHT OF WAY					
DELAWARE 31964(06)	Div. 8 SH116	2.200 Mi.	FFY 2023	SH-116: WIDEN & RESURFACE FROM APPROX. 2 MI EAST OF US-59 EXTEND EAST APPROX. 2.2 MILES (UT FOR 3196404)	\$150,000.00
UTILITIES					
DELAWARE 33827(05)	Div. 8 SH010	3.270 Mi.	FFY 2023	SH-10 FROM US-59 EXTEND EAST TO SH-25RW FOR 33827(04)	\$1,000,000.00
RIGHT OF WAY					
DELAWARE 33827(06)	Div. 8 SH010	3.270 Mi.	FFY 2023	SH-10 FROM US-59 EXTEND EAST TO SH-25UT FOR 33827(04)	\$500,000.00
UTILITIES					
DEWEY 32679(04)	Div. 5 US060	0.200 Mi.	FFY 2023	US-60: REPLACE BRIDGES OVER COTTONWOOD AND KIZER CREEKS LOCATED 5.7 M & 9.0 M EAST OF THE SH-34 N JCT.	\$3,916,620.00
BRIDGE & APPROACHES					
DEWEY 33371(05)	Div. 5 US060	1.000 Mi.	FFY 2023	US-60, BRIDGE AND APPROACHES OVER CAMP AND DEEP CREEKS LOCATED 5.9 MI AND 2.1 MI WEST OF US-183. R/W FOR 33371(04).	\$100,000.00
RIGHT OF WAY					
DEWEY 33371(06)	Div. 5 US060	1.000 Mi.	FFY 2023	US-60, BRIDGE AND APPROACHES OVER CAMP AND DEEP CREEKS LOCATED 5.9 MI AND 2.1 MI WEST OF US-183. UT FOR 33371(04).	\$100,000.00
UTILITIES					
GARVIN 30389(04)	Div. 3 IS035	2.260 Mi.	Let 11/2022 FFY 2023	I-35: FROM SH-145, NORTH 4.38 MI	\$9,000,000.00
RESURFACE					
GARVIN 33844(05)	Div. 3 SH029	4.300 Mi.	FFY 2023	SH-29: FROM S. HOWELL AVE IN WYNNEWOOD, EAST 4.3 MILES (RW FOR 33844(04)	\$350,000.00
RIGHT OF WAY					
GARVIN 33844(06)	Div. 3 SH029	4.300 Mi.	FFY 2023	SH-29: FROM S. HOWELL AVE IN WYNNEWOOD, EAST 4.3 MILES (UT FOR 33844(04)	\$150,000.00
UTILITIES					
GRADY 27169(05)	Div. 7 US081	2.100 Mi.	FFY 2023	US-81: PARALLEL LANES FROM 0.9 MIS. N. OF US-62 IN CHICKASHA, N. APPROX. 2.0 MIS. RW FOR 27169(04)	\$1,731,800.00
RIGHT OF WAY					
GRADY 27169(06)	Div. 7 US081	2.100 Mi.	FFY 2023	US-81: PARALLEL LANES FROM 0.9 MIS. N. OF US-62 IN CHICKASHA, N. APPROX. 2.0 MIS. UT FOR 27169(04)	\$722,300.00
UTILITIES					
GRADY 30364(04)	Div. 7 US277	0.200 Mi.	FFY 2023	US 277: OVER SMITH CREEK 2.7 MIS. W. OF US 81	\$3,160,000.00
BRIDGE & APPROACHES					
GRADY 30425(04)	Div. 7 SH019	2.520 Mi.	FFY 2023	SH 19: FROM 10.9 MIS. E. OF US 81 E. 2.52 MIS. TO THE ROARING CREEK BRIDGE	\$6,192,417.00
GRADE, DRAINING, BRIDGE & SURFACE					
GRADY 30425(07)	Div. 7 SH019	5.870 Mi.	FFY 2023	SH 19: FROM 5.03 MILES E. OF US 81 E. 5.87 MILES	\$24,951,667.00
GRADE, DRAINING, BRIDGE & SURFACE					
GREER 31100(04)	Div. 5 SH006	4.000 Mi.	FFY 2023	SH-6, RESURFACE THE NORTH BOUND LANES BEGIN 1.0 MILE NORTH OF SH-9 AND EXTEND NORTH 4.0 MILES.	\$2,120,850.00
RESURFACE					
HARPER 26973(09)	Div. 6	0.000 Mi.	FFY 2023	DIVISION 6 BRIDGE PAINT	\$100,000.00
BRIDGE PAINTING					
HARPER 26974(09)	Div. 6	0.000 Mi.	FFY 2023	DIVISION 6 BRIDGE JOINT	\$50,000.00
JOINT SEAL/REPAIR					

# 8 YEAR CONSTRUCTION WORK PLAN REPORT

HARPER 26975(09)	Div. 6	0.000 Mi.		FFY 2023	DIVISION 6 BRIDGE SILANE (WATERPROOF SEAL)	\$50,000.00
BRIDGE WATER PROOF SEAL						
HARPER 27005(16)	Div. 6	0.000 Mi.		FFY 2023	DIVISION SIX SAFETY IMPROVEMENTS (SITES TO BE DETERMINED)	\$250,000.00
SAFETY IMPROVEMENT						
HARPER 30399(04)	Div. 6 US183	4.300 Mi.		FFY 2023	US-183: BEGIN 8.6 MILES N. OF THE WOODWARD CO. LN., EXTEND N. 4.3 MILES	\$10,500,000.00
WIDEN, RESURFACE & BRIDGE						
HUGHES 30387(04)	Div. 3 US270	1.000 Mi.	Let 11/2022	FFY 2023	US-270 UNDER UNION PACIFIC RR, 3.2 MI EAST OF US-75 (VERTICAL UNDERCLEARANCE IMPROVEMENT)	\$2,000,000.00
GRADE, DRAIN & SURFACE						
JACKSON 30997(04)	Div. 5 SH019	0.390 Mi.	Let 11/2022	FFY 2023	SH-19, BRIDGE AND APPROACHES OVER THE N. FORK OF THE RED RIVER LOCATED AT THE JACKSON/KIOWA COUNTY LINE.	\$9,500,000.00
BRIDGE & APPROACHES						
JOHNSTON 31049(04)	Div. 3 SH048	0.200 Mi.		FFY 2023	SH-48 OVER UNNAMED CREEK, 5.8 MI SOUTH JCT SH-7	\$333,120.00
BRIDGE & APPROACHES						
JOHNSTON 31050(04)	Div. 3 SH048	0.400 Mi.		FFY 2023	SH-48 OVER SANDY CREEK, 3.20 MI SOUTH OF JCT SH-7	\$1,500,000.00
BRIDGE & APPROACHES						
JOHNSTON 31053(04)	Div. 3 SH048	0.890 Mi.		FFY 2023	SH-48: OVER DELAWARE CREEK AND WALNUT CREEK, BEGIN 2.2 MI NORTH OF JCT SH-7	\$2,500,000.00
BRIDGE & APPROACHES						
JOHNSTON 31267(05)	Div. 3 SH022	0.200 Mi.		FFY 2023	SH-22 OVER UNNAMED CREEK, 4.6 MI EAST AND SOUTH OF JCT SH-99(RW FOR 31267(04))	\$158,737.86
RIGHT OF WAY						
JOHNSTON 31267(06)	Div. 3 SH022	0.200 Mi.		FFY 2023	SH-22 OVER UNNAMED CREEK, 4.6 MI EAST AND SOUTH OF JCT SH-99(UT FOR 31267(04))	\$105,825.24
UTILITIES						
KAY 24432(05)	Div. 4 IS035	5.890 Mi.		FFY 2023	I-35 FROM MP 213.50 FOR A CROSSOVER SOUTH OF SALT FORK RV & THEN NORTH TO MP 219.39 NORTH OF HUBBARD ROAD NORTH RAMP	\$15,000,000.00
GRADE, DRAIN & SURFACE						
KAY 24432(08)	Div. 4 IS035	5.330 Mi.		FFY 2023	I-35 BEGINNING AT MILEPOST 230.65 & EXTENDING NORTH TO THE KANSAS STATELINE	\$18,000,000.00
GRADE, DRAIN & SURFACE						
KAY 27119(04)	Div. 4 US177	0.200 Mi.		FFY 2023	US 177: OVER UNNAMED CREEK 7.3 MILES N. OF SH 11	\$772,500.00
BRIDGE & APPROACHES						
KAY 27123(04)	Div. 4 US177	0.200 Mi.		FFY 2023	US 177: OVER UNNAMED CREEK 5.6 MILES N. OF SH 11	\$566,500.00
BRIDGE & APPROACHES						
KAY 29839(04)	Div. 4 SH011	0.100 Mi.		FFY 2023	SH 11: OVER DEER CREEK 0.1 MIS. E. OF THE GRANT C/L	\$1,800,000.00
BRIDGE & APPROACHES						
KAY 29840(04)	Div. 4 SH011	0.100 Mi.		FFY 2023	SH 11: OVER THOMPSON CREEK 4.5 MIS. E. OF THE GRANT C/L	\$2,100,000.00
BRIDGE & APPROACHES						
KINGFISHER 30450(04)	Div. 4 US081	0.200 Mi.		FFY 2023	US-81: BRIDGE REHABILITATION ON SB US-81 OVER THE CIMARRON RIVER, 6.9 MILES NORTH OF SH-33 JCT	\$800,000.00
BRIDGE REHABILITATION						
KINGFISHER 31812(04)	Div. 4 SH033	4.800 Mi.		FFY 2023	SH-33: FROM THE LOGAN COUNTY LINE, EXTEND WEST 5.0 MILES	\$7,800,000.00
WIDEN & RESURFACE						
LEFLORE 17127(04)	Div. 2 US059	5.000 Mi.		FFY 2023	US 59 FROM SUNSET CORNERS EXTEND WEST	\$10,000,000.00
GRADE, DRAIN & BRIDGE						
LEFLORE 24213(05)	Div. 2 SH063	5.000 Mi.		FFY 2023	SH-63 FROM TALIHINA EAST 5.0 MI RW FOR 24213(04)	\$514,150.94
RIGHT OF WAY						
LEFLORE 24213(06)	Div. 2 SH063	5.000 Mi.		FFY 2023	SH-63 FROM TALIHINA EAST 5.0 MI UT FOR 24213(04)	\$205,660.38
UTILITIES						
LINCOLN 30393(04)	Div. 3 SH099	0.400 Mi.		FFY 2023	SH-99 OVER SAND & UNNAMED CREEKS, 12.00 & 12.88 MI NORTH OF SH-66	\$3,500,000.00
BRIDGE & APPROACHES						
LINCOLN 31879(04)	Div. 3 SH102	0.500 Mi.		FFY 2023	SH-102: OVER UNNAMED CREEK, FROM 9.85 MIS NORTH OF US-62 JCT, EXT NORTH 0.50 MIS	\$2,737,260.00
BRIDGE & APPROACHES						
LOGAN 26996(04)	Div. 4 SH033	3.510 Mi.		FFY 2023	SH 33: ADD SHOULDERS & RESURFACE FROM THE KINGFISHER C/L E. 3.51 MILES	\$7,000,000.00
WIDEN & RESURFACE						
LOGAN 29841(04)	Div. 4 SH033	0.100 Mi.		FFY 2023	SH 33: OVER GAR CREEK 2.8 MIS. E. OF SH 74	\$2,700,000.00
BRIDGE & APPROACHES						

# 8 YEAR CONSTRUCTION WORK PLAN REPORT

LOGAN 30503(04)	Div. 4 SH074	0.500 Mi.	FFY 2023	SH-74: IN CRESCENT FROM ADAMS STREET, EXTEND SOUTH 0.5 MILES	\$1,030,000.00
PAVEMENT REHABILITATION					
LOVE 29650(04)	Div. 7 US077	5.100 Mi.	FFY 2023	US-77: FROM APPROX 1.0 MILE N. OF TEXAS STATE LINE, EXTEND N. 5.1 MILES.	\$3,997,183.00
WIDEN & RESURFACE					
LOVE 31896(05)	Div. 7 IS035	2.000 Mi.	FFY 2023	I-35: RECONSTRUCT TO 6 LANES FROM THE MM 1 INTERCHANGE N. 2.0 MIS. TO THE MM 3 INTERCHANGE (ROGERS RD.) RW FOR 31896(04)	\$50,000.00
RIGHT OF WAY					
LOVE 31896(06)	Div. 7 IS035	2.000 Mi.	FFY 2023	I-35: RECONSTRUCT TO 6 LANES FROM THE MM 1 INTERCHANGE N. 2.0 MIS. TO THE MM 3 INTERCHANGE (ROGERS RD.) UT FOR 31896(04)	\$50,000.00
UTILITIES					
LOVE 33481(04)	Div. 7 IS035	1.000 Mi.	FFY 2023	I-35: FROM THE TEXAS S/L N. 1.0 MIS. TO THE MM 1 INTERCHANGE (TXDOT PARTICIPATION)	\$14,490,198.00
MONEY ONLY					
MAYES 24382(04)	Div. 8 SH028	7.000 Mi.	FFY 2023	SH-28: BEGIN US-69/SH-28 JCT. AND EXTEND EAST 7.0 MILES	\$14,384,377.00
GRADE, DRAINING, BRIDGE & SURFACE					
MAYES 31091(04)	Div. 8 US069	6.040 Mi.	FFY 2023	US 69 BEGIN AT MAYES/WAGONER CL AND EXTEND NORTH 6.04 MI SB ONLY	\$15,000,000.00
PAVEMENT REHABILITATION					
MAYES 33823(05)	Div. 8 SH082	1.980 Mi.	FFY 2023	SH-82 FROM 2.82 MILES NORTH OF SH-20 EXTENDING NORTH TO SH-28 AND SH-28 FROM SH-82 N TO SH-82 S (GRAND RIVER TO 28 W) -RW FOR 33823(04)	\$250,000.00
RIGHT OF WAY					
MAYES 33823(06)	Div. 8 SH082	1.980 Mi.	FFY 2023	SH-82 FROM 2.82 MILES NORTH OF SH-20 EXTENDING NORTH TO SH-28 AND SH-28 FROM SH-82 N TO SH-82 S (GRAND RIVER TO 28 W) -UT FOR 33823(04)	\$100,000.00
UTILITIES					
MCCLAIN 23264(07)	Div. 3 SH076	5.000 Mi.	FFY 2023	SH-76: FROM 3.0 MI NORTH OF SH-19, NORTH 5.0 MI	\$8,267,400.00
GRADE, DRAIN & SURFACE					
MCCURTAIN 17427(22)	Div. 2 US070	0.690 Mi.	FFY 2023	US-70 FROM 15.11 MI EAST OF BROKEN BOW EAST 0.69 MI RW FOR 17427(21)	\$350,000.00
RIGHT OF WAY					
MCCURTAIN 17427(23)	Div. 2 US070	0.690 Mi.	FFY 2023	US-70 FROM 15.11 MI EAST OF BROKEN BOW EAST 0.69 MI UT FOR 17427(21)	\$350,000.00
UTILITIES					
MCCURTAIN 24219(04)	Div. 2 SH003	5.090 Mi.	FFY 2023	SH-3 FROM JCT US-259 EXTEND WEST 5.09 MILES	\$11,000,000.00
GRADE, DRAIN & SURFACE					
MCCURTAIN 24405(05)	Div. 2 SH037	7.540 Mi.	FFY 2023	SH-37 FROM THE TEXAS S/L, NORTH & EAST 7.54 MI RW FOR 24405(04)	\$500,000.00
RIGHT OF WAY					
MCCURTAIN 24405(06)	Div. 2 SH037	7.540 Mi.	FFY 2023	SH-37 FROM THE TEXAS S/L, NORTH & EAST 7.54 MI UT FOR 24405(04)	\$500,000.00
UTILITIES					
MCCURTAIN 24406(05)	Div. 2 SH037	5.000 Mi.	FFY 2023	SH-37 FROM 7.54 NORTH & EAST OF THE TEXAS S/L, EAST 5.0 MI RW FOR 24406(04)	\$500,000.00
RIGHT OF WAY					
MCCURTAIN 24406(06)	Div. 2 SH037	5.000 Mi.	FFY 2023	SH-37 FROM 7.54 NORTH & EAST OF THE TEXAS S/L, EAST 5.0 MI UT FOR 24406(04)	\$500,000.00
UTILITIES					
MURRAY 31891(04)	Div. 7 IS035	0.200 Mi.	FFY 2023	I-35: SOUTHBOUND BRIDGE OVER SH 77D 4.8 MIS. N. OF THE CARTER C/L	\$3,172,000.00
BRIDGE & APPROACHES					
MUSKOGEE 28987(04)	Div. 1 US064	1.820 Mi.	FFY 2023	US-64: FROM MUSKOGEE TURNPIKE, EXTEND EAST 1.82 MILE	\$4,242,000.00
GRADE, DRAIN & SURFACE					
MUSKOGEE 32100(04)	Div. 1 SH100	0.400 Mi.	FFY 2023	SH-100: BRIDGE OVER ARKANSAS RIVER AT THE MUSKOGEE/SEQUOYAH C/L	\$18,000,000.00
BRIDGE & APPROACHES					
MUSKOGEE 32102(04)	Div. 1 IS040	3.270 Mi.	FFY 2023	I-40: FROM MP288 TO MP 292	\$7,500,000.00
PAVEMENT REHABILITATION					
MUSKOGEE 32103(04)	Div. 1	0.000 Mi.	FFY 2023	US-75/I-40: FLOODCOATING BRIDGES ON US-75 & I-40	\$203,000.00
BRIDGE PAINTING					
NOBLE 24238(13)	Div. 4	0.000 Mi.	FFY 2023	DIVISION 4 - BRIDGE WATERPROOF SEAL	\$100,000.00
BRIDGE WATER PROOF SEAL					
NOBLE 24239(16)	Div. 4	0.000 Mi.	FFY 2023	DIVISION 4 - BRIDGE PAINT & JOINT REPAIR	\$100,000.00
BRIDGE PAINTING					
NOBLE 31023(05)	Div. 4	0.000 Mi.	FFY 2023	DIVISIONWIDE: BRIDGE APPROACH REHABILITATION	\$1,000,000.00
BRIDGE REHABILITATION					

# 8 YEAR CONSTRUCTION WORK PLAN REPORT

NOWATA <b>31073(04)</b> BRIDGE REHABILITATION	Div. 8 SH028	0.200 Mi.	FFY 2023	SH 28 REHAB BRIDGE OVER LIGHTNING CREEK, 3.5 MI S JCT US 60	\$1,828,800.00
NOWATA <b>33819(05)</b> RIGHT OF WAY	Div. 8 US169	1.900 Mi.	FFY 2023	US-169 FROM 1.9 MI S OF US-60, N TO US-60(RW FOR 33819(04))	\$350,000.00
NOWATA <b>33819(06)</b> UTILITIES	Div. 8 US169	1.900 Mi.	FFY 2023	US-169 FROM 1.9 MI S OF US-60, N TO US-60(UT FOR 33819(04))	\$200,000.00
OKFUSKEE <b>12972(08)</b> WIDEN, RESURFACE & BRIDGE	Div. 3 US075	3.000 Mi.	FFY 2023	US-75: FROM EW CO. RD. 1120, NORTH APPROX. 3.0 MI TO JUST NORTH OF I-40	\$10,500,000.00
OKLAHOMA <b>17428(52)</b> RAILROAD REHABILITATION	Div. 4 IS040	2.500 Mi.	FFY 2023	I-40 CROSSTOWN: BNSF RIVERSIDE CONNECTION TRACKS, FROM I-35 TO THE NEW PERMANENT INTERCHANGE TRACK SITE	\$8,000,000.00
OKLAHOMA <b>20330(04)</b> GRADE,DRAINING,BRIDGE & SURFACE	Div. 4 IS035	4.540 Mi.	FFY 2023	I-35: FROM FORT SMITH JCT, EXTEND NORTH TO I-44	\$12,000,000.00
OKLAHOMA <b>26423(04)</b> WIDEN & RESURFACE	Div. 4 SH066	7.630 Mi.	FFY 2023	SH-66 FROM APPROX 6.50 MI EAST OF I-35, EAST APPROX 7.63 MI	\$11,000,000.00
OKLAHOMA <b>27107(04)</b> BRIDGE REHABILITATION	Div. 4 IS240	0.200 Mi.	FFY 2023	I-240 UNDER SH 77H (SOONER ROAD): 4.0 MILES E. OF I-35	\$3,000,000.00
OKLAHOMA <b>29846(04)</b> BRIDGE & APPROACHES	Div. 4 IS040	0.100 Mi.	FFY 2023	I-40: EB & WB BRIDGES OVER SUNNYLANE 1.9 MIS. E. OF I-35	\$14,000,000.00
OKLAHOMA <b>31013(06)</b> PAVEMENT REHABILITATION	Div. 4 IS240	5.750 Mi.	FFY 2023	I-240: DIAMOND GRINDING FROM 0.15 MILES EAST OF I-35, EXTEND EAST 5.75MILES TO THE EAST SIDE OF AIR DEPOT	\$1,500,000.00
OSAGE <b>24265(04)</b> WIDEN & RESURFACE	Div. 8 SH011	3.750 Mi.	FFY 2023	SH-11: FROM 2.0 MILES S.E. OF BARNSDALL EXTEND S.E. 3.75 MILES	\$5,488,800.00
OSAGE <b>24266(04)</b> WIDEN & RESURFACE	Div. 8 SH011	4.960 Mi.	FFY 2023	SH-11 FROM 9.0 MI S.E. OF BARNSDALL EXTEND S.E. 4.96 MILE TO THEWASHINGTON C/L	\$6,805,700.00
OSAGE <b>24267(04)</b> WIDEN, RESURFACE & BRIDGE	Div. 8 SH020	2.400 Mi.	FFY 2023	SH-20: FROM 4.06 MLES WEST OF THE TULSA C/L, EAST 2.4 MILES	\$6,000,000.00
OSAGE <b>27040(05)</b> RIGHT OF WAY	Div. 8 SH018	3.200 Mi.	FFY 2023	SH18: FROM 5.68 MILES NORTH OF PAWNEE C/L, NORTH APPROX. 3.2 MILESROW FOR 27040(04)	\$2,056,604.00
OSAGE <b>27040(06)</b> UTILITIES	Div. 8 SH018	3.200 Mi.	FFY 2023	SH18: FROM 5.68 MILES NORTH OF PAWNEE C/L, NORTH APPROX. 3.2 MILESUT FOR 27040(04)	\$1,028,302.00
OTTAWA <b>24277(07)</b> GRADE,DRAINING,BRIDGE & SURFACE	Div. 8 SH010C	4.350 Mi.	FFY 2023	SH-10C: FROM JCT.SH010/SH10C EAST TO MISSOURI STATE LINE	\$10,257,225.00
OTTAWA <b>29610(05)</b> RIGHT OF WAY	Div. 8 US060	0.100 Mi.	FFY 2023	US 60 OVER SPRING AND NEOSHO RIVER, 11.1 MI EAST OF US 69RW FOR 29610(04)	\$112,270.00
OTTAWA <b>29610(06)</b> UTILITIES	Div. 8 US060	0.100 Mi.	FFY 2023	US 60 OVER SPRING AND NEOSHO RIVER, 11.1 MI EAST OF US 69UT FOR 29610(04)	\$112,270.00
OTTAWA <b>33816(05)</b> RIGHT OF WAY	Div. 8 US060	1.740 Mi.	FFY 2023	US-60 FROM 2.6 MILES NORTH OF THE DELAWARE CO LN EXTENDING NORTH TO US-59;US-59 FROM US-60 W EXT NORTH 0.17 MI (AFTON TO BUFFALO RANCH) (RW 04)	\$500,000.00
OTTAWA <b>33816(06)</b> UTILITIES	Div. 8 US060	1.740 Mi.	FFY 2023	US-60 FROM 2.6 MILES NORTH OF THE DELAWARE CO LN EXTENDING NORTH TO US-59;US-59 FROM US-60 W EXT NORTH 0.17 MI (AFTON TO BUFFALO RANCH) (UT 04)	\$250,000.00
PAWNEE <b>31076(04)</b> BRIDGE REHABILITATION	Div. 8 US064	0.200 Mi.	FFY 2023	KEYSTONE RD OVER US 64 REHAB BRIDGE LOCATED 19.5 MI E OF SH 99	\$980,000.00
PAYNE <b>20331(10)</b> GRADE & DRAIN	Div. 4 SH033	3.620 Mi.	FFY 2023	SH-33: FROM 2.62 MILES WEST OF PAYNE CL, EXTEND EAST 3.62 MILES INTO PAYNECOUNTY AT THE PAVEMENT CHANGE. EARTHWORK ONLY	\$3,000,000.00
PAYNE <b>20331(11)</b> GRADE & DRAIN	Div. 4 SH033	6.900 Mi.	FFY 2023	SH-33: FROM 1.0 MILE EAST OF LOGAN CL, EXTEND EAST 6.9 MILE TO THE FIVELANE SECTION. EARTHWORK ONLY	\$3,300,000.00
PAYNE <b>26555(04)</b> GRADE, DRAIN & SURFACE	Div. 4 US177	6.000 Mi.	FFY 2023	US-177: FROM THE CIMARRON TURNPIKE SPUR, EXTEND NORTH 6 MILES	\$2,800,000.00
PAYNE <b>27104(04)</b> BRIDGE & APPROACHES	Div. 4 SH051	0.200 Mi.	FFY 2023	SH 51: EASTBOUND LANES OVER UNNAMED CREEK 5.6 MILES E. OF THE LOGAN C/LWESTBOUND LANES TO HAVE BRIDGE REHABILITATION	\$3,500,000.00

# 8 YEAR CONSTRUCTION WORK PLAN REPORT

PAYNE 29837(04)	Div. 4 SH018	3.750 Mi.	FFY 2023	SH 18: ADD SHOULDERS & RESURFACE FROM SH 51 N. 3.75 MIS. TO THE PAWNEE C/L	\$5,500,000.00
WIDEN & RESURFACE					
PAYNE 31005(04)	Div. 4 SH051	8.000 Mi.	FFY 2023	SH-51: SHOULDERING AND RESURFACING ON WB SH-51 FROM JCT I-35, EAST TOJCT SH-86; EB FROM SH-86 EAST 4.5 MILES	\$6,900,000.00
WIDEN & RESURFACE					
PAYNE 31005(05)	Div. 4 SH051	5.500 Mi.	FFY 2023	SH-51: SHOULDERING AND RESURFACING EB FROM 8.0 MILES EAST OF I-35, EXTENDEAST 5.50 MILES	\$7,000,000.00
WIDEN & RESURFACE					
PITTSBURG 31859(04)	Div. 2 US270	0.010 Mi.	FFY 2023	US-270 OVER UPRR RAILROAD IN MCALESTER	\$3,000,000.00
BRIDGE REHABILITATION					
PITTSBURG 31860(04)	Div. 2 US270	0.010 Mi.	FFY 2023	US-270 OVER A OK RAILROAD & 9TH ST UNDER	\$4,500,000.00
BRIDGE REHABILITATION					
PITTSBURG 31861(04)	Div. 2 US270	0.010 Mi.	FFY 2023	US-270 OVER A OK RAILROAD & 16TH ST UNDER	\$4,500,000.00
BRIDGE REHABILITATION					
PONTOTOC 22973(21)	Div. 3	0.000 Mi.	FFY 2023	DIVISION 3: BRIDGE WATER PROOFING SEAL (SILANE)	\$270,000.00
BRIDGE WATER PROOF SEAL					
PONTOTOC 23284(13)	Div. 3	0.000 Mi.	Let 11/2022 FFY 2023	DIVISION 3: BRIDGE PAINT PROJECTS	\$1,400,000.00
BRIDGE PAINTING					
PONTOTOC 23285(14)	Div. 3	0.000 Mi.	FFY 2023	DIVISION 3: BRIDGE JOINT SEAL/REPAIR PROJECTS	\$750,000.00
JOINT SEAL/REPAIR					
PONTOTOC 31878(04)	Div. 3 SH001	0.500 Mi.	FFY 2023	SH-01 OVER SH-19, BEGIN 0.67 MIS N. OF THE JCT OF SH-1 AND SH-3	\$3,600,000.00
BRIDGE REPAIR					
POTTAWATOMIE 24240(10)	Div. 3 SH039	3.400 Mi.	FFY 2023	SH-39: FROM 6.5 MI EAST OF CLEVELAND C/L, EAST 3.4 MI	\$5,500,000.00
WIDEN, RESURFACE & BRIDGE					
POTTAWATOMIE 27133(04)	Div. 3 IS040	1.160 Mi.	FFY 2023	I-40: INGRESS/EGRESS IMPROVEMENT AT MILE MARK 187	\$6,000,000.00
INTERCHANGE					
PUSHMATAHA 23144(18)	Div. 2	0.000 Mi.	FFY 2023	DIVISION 2: DIVISION WIDE SILANE PROJECTS (BRIDGE WATERPROOFING SEAL)	\$50,000.00
BRIDGE WATER PROOF SEAL					
PUSHMATAHA 23145(16)	Div. 2	0.000 Mi.	FFY 2023	DIVISION 2: MAINTENANCE - VARIOUS LOCATIONS (BRIDGE PAINTING)	\$800,000.00
BRIDGE PAINTING					
PUSHMATAHA 23145(17)	Div. 2	0.000 Mi.	FFY 2023	DIVISION 2: BRIDGE MAINTENANCE - VARIOUS LOCATIONS (JOINT REPAIR)	\$200,000.00
JOINT SEAL/REPAIR					
ROGERS 20899(09)	Div. 8 SH066	0.160 Mi.	FFY 2023	SH-66: OVER BIRD CREEK (NORTHBOUND) & ROAD UNDER, 3.68 MILES NORTH OF I-44(	\$6,000,000.00
BRIDGE & APPROACHES					
ROGERS 30323(04)	Div. 8 SH266	2.550 Mi.	FFY 2023	SH-266 FR: .45 MILES EAST OF TULSA C/L EAST TO JCT SH-266/SH-167ROADWAY FILL ONLY	\$3,710,000.00
GRADE, DRAIN & BRIDGE					
STEPHENS 30078(07)	Div. 7	0.000 Mi.	FFY 2023	DIVISION 7: BRIDGE WATER PROOF SEAL (SITES TO BE DETERMINED)	\$80,000.00
BRIDGE WATER PROOF SEAL					
STEPHENS 30079(07)	Div. 7	0.000 Mi.	FFY 2023	DIVISION 7: BRIDGE PAINTING & JOINT REPAIR (SITES TO BE DETERMINED)	\$920,000.00
BRIDGE PAINTING					
TEXAS 14971(42)	Div. 6 US054	3.600 Mi.	FFY 2023	US-54: BEG. APPROX. 10.5 MI NORTH OF JCT OF US-54/US-64 WEST & EXT NORTH 3.6 MILES (SURFACE FOR (35)	\$11,125,465.00
SURFACE					
TEXAS 30402(04)	Div. 6 US054	2.470 Mi.	FFY 2023	US-54: BEGIN AT 5TH ST. EXTEND N.E. 2.47 MILES TO HURLIMAN ST. IN GUYMON	\$11,675,000.00
GRADE, DRAIN & SURFACE					
TILLMAN 33765(05)	Div. 5 SH036	0.500 Mi.	FFY 2023	SH-36, BRIDGE & APPROACHES OVER LITTLE DEEP RED CR AND UNNAMED CR LOCATEDLOCATED 3.0 & 3.1 M NORTH OF US-270. RW FOR 33765(04)	\$50,000.00
RIGHT OF WAY					
TILLMAN 33765(06)	Div. 5 SH036	0.500 Mi.	FFY 2023	SH-36, BRIDGE & APPROACHES OVER LITTLE DEEP RED CR AND UNNAMED CR LOCATEDLOCATED 3.0 & 3.1 M NORTH OF US-270. UT FOR 33765(04)	\$50,000.00
UTILITIES					
TULSA 10981(05)	Div. 8 IS044	0.300 Mi.	FFY 2023	TULSA: I-44 AT US-169 INTERCHANGE(OPERATIONAL IMPROVEMENTS)	\$8,000,000.00
INTERCHANGE					
TULSA 30368(04)	Div. 8 US064	0.100 Mi.	FFY 2023	US-64 OVER 25TH WEST AVE NORTH AND SOUTHBOUND, 13.8 MILES SE OF OSAGE CO.	\$6,889,600.00
BRIDGE REHABILITATION					

# 8 YEAR CONSTRUCTION WORK PLAN REPORT

TULSA 31077(04)	Div. 8 IS244	0.200 Mi.	FFY 2023	1ST ST TO I 244 NB REHAB BRIDGE OVER I 244 AND RR LOCATED 5.2 MI N I 44	\$590,000.00
BRIDGE REHABILITATION					
TULSA 31078(04)	Div. 8 IS244	0.200 Mi.	FFY 2023	UTICA & LEWIS AVE REHAB BRIDGES OVER I 244 LOCATED .65 & 1.2 MI E JCT I 444	\$5,000,000.00
BRIDGE REHABILITATION					
TULSA 31079(04)	Div. 8 SH011	0.200 Mi.	FFY 2023	SH-11 OVER BIRD CREEK, LOCATED 2 MI S WASHINGTON CO	\$2,048,800.00
BRIDGE & APPROACHES					
TULSA 31080(04)	Div. 8 US064	0.200 Mi.	FFY 2023	US 64 REHAB BRIDGES OVER MAIN ST, 49TH W AVE, & 33RD W AVE LOCATED.3 MI E JCT SH 97, 12.3 & 13.3 MI S-E OSAGE CO	\$4,930,000.00
BRIDGE REHABILITATION					
TULSA 31082(04)	Div. 8 IS444	0.200 Mi.	FFY 2023	BRIDGE REHAB: DENVER AVENUE OVER I-444 LOCATED 0.7 MI E OF I-244	\$2,600,000.00
BRIDGE REHABILITATION					
TULSA 31084(04)	Div. 8 US075	0.200 Mi.	FFY 2023	US 75 REHAB BRIDGE OVER BIRD CREEK O'FLOW LOCATED .4 MI N OF 56 ST	\$2,820,000.00
BRIDGE REHABILITATION					
TULSA 31095(04)	Div. 8 SH011	1.000 Mi.	FFY 2023	SH-11 @ 86TH ST NORTH: 5.6 MI N OF GILCREASE INTERSECTION MOD	\$1,260,000.00
INTERSECT MODIF					
WAGONER 29746(05)	Div. 1 SH051	0.950 Mi.	FFY 2023	SH-51:FROM 6.8 MILES EAST OF SH-51/US-69 JCT. IN WAGONER, EAST 0.95 MILESROW FOR 29746(04)	\$850,000.00
RIGHT OF WAY					
WAGONER 29746(06)	Div. 1 SH051	0.950 Mi.	FFY 2023	SH-51:FROM 6.8 MILES EAST OF SH-51/US-69 JCT. IN WAGONER, EAST 0.95 M UT FOR 29746(04)	\$348,000.00
UTILITIES					
WAGONER 31209(04)	Div. 1 US069	0.810 Mi.	FFY 2023	US-69: BRIDGES OVER UP R.R.(NB), .7 MI. & 1.5 MI. NORTH OF SH-51 JCT.	\$5,700,000.00
BRIDGE & APPROACHES					
WAGONER 32104(04)	Div. 1 US069	2.500 Mi.	FFY 2023	US-69: FROM MUSKOGEE/WAGONER C/L NORTH 2.5 MILES	\$4,000,000.00
RESURFACE					
WAGONER 32819(05)	Div. 1 SH051	4.300 Mi.	FFY 2023	SH-51: FROM SH-51/SH-16, EAST 4.3 MI.	\$200,000.00
RIGHT OF WAY					
WAGONER 32819(06)	Div. 1 SH051	4.300 Mi.	FFY 2023	SH-51: FROM SH-51/SH-16, EAST 4.3 MI.	\$175,000.00
UTILITIES					
WASHINGTON 24351(04)	Div. 8 SH011	1.250 Mi.	FFY 2023	SH-11 FROM THE OSAGE C/L EAST & SOUTH 3.33 MI	\$6,500,000.00
WIDEN, RESURFACE & BRIDGE					
WASHINGTON 31086(04)	Div. 8 US060	0.200 Mi.	FFY 2023	US 60 REHAB BRIDGE OVER US 75	\$3,160,000.00
BRIDGE REHABILITATION					
WASHITA 24352(10)	Div. 5 SH152	5.000 Mi.	FFY 2023	SH-152 FROM 5.8 MI EAST OF THE BECKHAM C/L EAST 5.0 MI	\$7,137,000.00
WIDEN, RESURFACE & BRIDGE					



# 8 YEAR CONSTRUCTION WORK PLAN REPORT

## Federal Fiscal Year 2024

BEAVER 33797(06) UTILITIES	Div. 6 US064	6.000 Mi.	FFY 2024	US-64: BEGIN AT JCT US-64/US-83, EXTEND EAST 6.0 MILES (UT FOR 33797(04))	\$900,000.00
BECKHAM 33311(04) GRADE,DRAINING,BRIDGE & SURFACE	Div. 5 IS040	5.070 Mi.	Let 11/2023 FFY 2024	I-40 RECONSTRUCT EXISTING CONCRETE PAVEMENT FROM MP 40.1 TO MP 45.17 ANDADJUST EXISTING CABLE BARRIER. (PHASE 1 WORK)	\$13,800,000.00
CADDO 24418(04) GRADE, DRAIN & SURFACE	Div. 7 SH008	5.000 Mi.	FFY 2024	SH-8: FROM APPROX. 8.0 MIS S. OF US-62 IN ANADARKO, EXT N. 5.0 MIS	\$11,250,000.00
CADDO 31816(04) RESURFACE	Div. 5 IS040	6.040 Mi.	Let 11/2023 FFY 2024	I-40: RESURFACE FROM MP 89.72 TO MP 95.76.	\$9,000,000.00
CANADIAN 32689(04) BRIDGE & APPROACHES	Div. 4 IS040	0.500 Mi.	FFY 2024	I-40: BRIDGE AND APPROACHES ON COUNTRY CLUB ROAD OVER I-40, WIDEN TO 5 LANE BRIDGE	\$4,000,000.00
CARTER 31036(04) BRIDGE & APPROACHES	Div. 7 US077	0.200 Mi.	FFY 2024	US 77: OVER UNNAMED CREEK 0.5 MIS. N. OF THE LOVE C/L	\$1,247,400.00
CARTER 31037(04) GRADE, DRAIN & SURFACE	Div. 7 SH053A	0.200 Mi.	FFY 2024	SH 53A: OVER BIG BRANCH CREEK O'FLOW 0.11 MIS. S. OF SH 53	\$1,110,184.00
CARTER 32707(04) BRIDGE & APPROACHES	Div. 7 SH199	0.500 Mi.	FFY 2024	SH 199: OVER AN UNNAMED CREEK 9.8 MIS. E. OF US 77	\$2,300,000.00
CHEROKEE 27101(09) GRADE, DRAIN & SURFACE	Div. 1 SH082	6.600 Mi.	FFY 2024	SH-82: BEGIN 1.4 MI. NORTH OF US-62/SH-51 JCT, NORTH APPROX 6.5 MI.(PHASE 2)	\$15,000,000.00
CHEROKEE 30575(05) RIGHT OF WAY	Div. 1 SH082	6.000 Mi.	FFY 2024	SH-82: FROM GIDEON, NORTH 6 MILES	\$2,000,000.00
CHEROKEE 30575(06) UTILITIES	Div. 1 SH082	6.000 Mi.	FFY 2024	SH-82: FROM GIDEON, NORTH 6 MILES	\$1,840,000.00
CHEROKEE 32825(05) RIGHT OF WAY	Div. 1 SH082	6.350 Mi.	FFY 2024	SH-82: FROM SEQUOYAH C/L N. 6.35 MI.ROW FOR 32825(04)	\$1,200,000.00
CHEROKEE 32825(06) UTILITIES	Div. 1 SH082	6.350 Mi.	FFY 2024	SH-82: FROM SEQUOYAH C/L N. 6.35 MI.	\$650,000.00
CIMARRON 31867(04) WIDEN, RESURFACE & BRIDGE	Div. 6 US056	7.960 Mi.	FFY 2024	US-56: BEGIN 4.7 MI. SW OF THE US-56/US-385 JCT., EXTEND NE 7.96 MILES TO 1ST ST. S. IN BOISE CITY	\$11,000,000.00
COAL 31054(04) BRIDGE & APPROACHES	Div. 3 SH048	0.940 Mi.	FFY 2024	SH-48 OVER ELM CREEK AND TELL CREEK, BEGIN 2.1 MI NORTH OF JOHNSTON C/L	\$1,617,149.00
COAL 31056(04) BRIDGE & APPROACHES	Div. 3 SH048	0.200 Mi.	FFY 2024	SH-48 OVER UNNAMED CREEK, 11.0 MI NORTH OF JOHNSTON C/L	\$540,719.00
COAL 31258(04) BRIDGE & APPROACHES	Div. 3 SH131	0.200 Mi.	FFY 2024	SH-131 OVER UNNAMED CREEK, 1.83 MI EAST OF JCT SH-31	\$136,620.00
COMANCHE 30427(04) GRADE,DRAINING,BRIDGE & SURFACE	Div. 7 SH058	6.400 Mi.	FFY 2024	SH 58: FROM SH 49 NW 6.4 MIS.	\$14,525,762.00
COMANCHE 31044(04) BRIDGE & APPROACHES	Div. 7 SH017	0.200 Mi.	FFY 2024	SH 17: OVER LITTLE BEAVER CREEK 5.80 MIS. E. OF US 277 IN ELGIN	\$1,209,600.00
CRAIG 31956(04) BRIDGE REHABILITATION	Div. 8 US069	0.200 Mi.	FFY 2024	US-69 BRIDGE REHAB OVER WHITE OAK CREEK, 5.6 MI NORTH OF MAYES C/L	\$769,800.00
CRAIG 31962(04) PAVEMENT REHABILITATION	Div. 8 US069	1.720 Mi.	FFY 2024	US-69: PAVEMENT REHABILITATION FROM 2.75 MILES NORTH OF MAYES C/LNORTH 1.72 MILES	\$5,300,000.00
CREEK 24131(04) GRADE, DRAIN & SURFACE	Div. 8 SH016	4.500 Mi.	FFY 2024	SH-16: FROM 1.0 MILE EAST OF JCT. SH-48N, EAST 4.5 MILESTIED TO 29682(04)	\$9,000,000.00
CREEK 28890(04) GRADE, DRAIN & SURFACE	Div. 8 SH066	3.140 Mi.	FFY 2024	SH 66 FR EAST OF DEPEW, EAST TO THE BRISTOW CITY LIMITSRECONSTRUCT ADD SHOULDERS	\$10,590,000.00
CREEK 29682(04) BRIDGE & APPROACHES	Div. 8 SH016	0.100 Mi.	FFY 2024	SH-16 OVER SAND CREEK, 0.7 MILES EAST OF THE JCT. SH-48TIED TO 24131(04)	\$2,500,000.00



# 8 YEAR CONSTRUCTION WORK PLAN REPORT

CREEK <b>29683(04)</b> BRIDGE & APPROACHES	Div. 8 SH016	0.200 Mi.	FFY 2024	SH-16 OVER THE TURNER TURNPIKE (I-44)	\$9,000,000.00
CREEK <b>29829(04)</b> BRIDGE & APPROACHES	Div. 8 SH099	0.100 Mi.	FFY 2024	SH-99 OVER THE CIMARRON RIVER, 4.4 MILES E S PAYNE C/L	\$9,000,000.00
CREEK <b>31087(05)</b> RIGHT OF WAY	Div. 8 SH048	6.500 Mi.	FFY 2024	SH 48 BEGIN AT CREEK/OKFUSKEE CL EXTEND NORTH 6.5 MIRW FOR 3108704	\$1,000,000.00
CREEK <b>31087(06)</b> UTILITIES	Div. 8 SH048	6.500 Mi.	FFY 2024	SH 48 BEGIN AT CREEK/OKFUSKEE CL EXTEND NORTH 6.5 MIUT FOR 3108704	\$500,000.00
CREEK <b>31088(04)</b> PAVEMENT REHABILITATION	Div. 8 SH048	5.560 Mi.	FFY 2024	SH 48 BEGIN AT SH 66 E JCT AND EXTEND NORTH 5.56 MI	\$5,141,509.44
CUSTER <b>24134(14)</b> BRIDGE WATER PROOF SEAL	Div. 5	0.000 Mi.	FFY 2024	DIVISION 5 SILANE TREATMENT(WATERPROOF SEAL, SITES TO DETERMINED)	\$100,000.00
CUSTER <b>31842(04)</b> GRADE,DRAINING,BRIDGE & SURFACE	Div. 5 IS040	0.500 Mi.	FFY 2024	I-40: INTERCHANGE AND INTERSECTION MODIFICATION AT EXIT 65, I-40B WEST JCT IN CLINTON.	\$18,500,000.00
CUSTER <b>32681(04)</b> CABLE BARRIER	Div. 5 IS040	0.460 Mi.	FFY 2024	I-40: REHAB CABLE BARRIER FROM MP 68.7 TO MP 86.27 AND FROM MP 102.2 TOMP 104.26	\$3,000,000.00
DELAWARE <b>27917(04)</b> WIDEN & RESURFACE	Div. 8 SH125	0.780 Mi.	FFY 2024	SH-125: FROM .9 MILES SOUTH OF SH-85A, NORTH APPROX .75 MILES	\$6,150,000.00
DEWEY <b>17671(35)</b> GRADE, DRAIN & SURFACE	Div. 5 US270	2.970 Mi.	Let 11/2023 FFY 2024	US-270; BEGIN 6.35 MILES NW OF THE SH-58 JCT (NS-243) AND EXT SE 3.25 MILES (CONST 4 LANE DIVIDED AND REHAB EXISTING LANES)	\$11,863,787.00
ELLIS <b>29674(04)</b> WIDEN, RESURFACE & BRIDGE	Div. 6 SH015	3.200 Mi.	FFY 2024	SH-15: FROM APPROX. 1.3 MI NE OF THE US-283 JCT., EAST APPROX 3.2 MILES	\$6,300,000.00
GARVIN <b>29672(04)</b> WIDEN, RESURFACE & BRIDGE	Div. 3 SH019	4.880 Mi.	FFY 2024	SH-19: FROM 2.40 MI NORTHEAST OF US-77, NORTHEAST THEN EAST 4.88 MI	\$10,908,100.00
HARPER <b>26973(13)</b> BRIDGE PAINTING	Div. 6	0.000 Mi.	FFY 2024	DIVISION 6 BRIDGE PAINT	\$100,000.00
HARPER <b>26974(11)</b> JOINT SEAL/REPAIR	Div. 6	0.000 Mi.	FFY 2024	DIVISION 6 BRIDGE JOINT	\$50,000.00
HARPER <b>26975(11)</b> BRIDGE WATER PROOF SEAL	Div. 6	0.000 Mi.	FFY 2024	DIVISION 6 BRIDGE SILANE (WATERPROOF SEAL)	\$50,000.00
HARPER <b>27005(17)</b> SAFETY IMPROVEMENT	Div. 6	0.000 Mi.	FFY 2024	DIVISION SIX SAFETY IMPROVEMENTS (SITES TO BE DETERMINED)	\$250,000.00
HASKELL <b>32824(05)</b> RIGHT OF WAY	Div. 1 SH071	0.300 Mi.	FFY 2024	SH-71: FROM 1.15 MI. N. OF PITTSBURG C/L, N. APPROX. .3 MI.	\$750,000.00
HASKELL <b>32824(06)</b> UTILITIES	Div. 1 SH071	0.300 Mi.	FFY 2024	SH-71: FROM 1.15 MI. N. OF PITTSBURG C/L, N. APPROX. .3 MI.	\$450,000.00
JOHNSTON <b>28920(04)</b> WIDEN & RESURFACE	Div. 3 SH048	7.370 Mi.	FFY 2024	SH-48: FROM ATOKA C/L, NORTH 7.37 MI TO SH-48A	\$12,390,000.00
JOHNSTON <b>31047(04)</b> WIDEN & RESURFACE	Div. 3 SH048	1.000 Mi.	FFY 2024	SH-48: BEGIN 1.0 MI SOUTH OF JOHNSTON C/L, EXTEND NORTH 6.0 MI	\$13,778,856.00
KAY <b>24787(04)</b> BRIDGE REHABILITATION	Div. 4 US060	0.100 Mi.	FFY 2024	US-60: OVER THE CHIKASKIA RIVER APPROX. 1.7 MILE EAST OF US-177	\$800,000.00
KAY <b>24787(05)</b> BRIDGE REHABILITATION	Div. 4 US060	0.100 Mi.	FFY 2024	US-60 BRIDGES OVER THE CHIKASKIA RIVER OVERFLOW APPROX 1.9 MILE EAST OFUS-177.	\$550,000.00
KAY <b>24787(06)</b> BRIDGE REHABILITATION	Div. 4 US060	0.100 Mi.	FFY 2024	US-60 BRIDGES OVER THE CHIKASKIA RIVER OVERFLOW APPROX 2.1 MILE EAST OFUS-177.	\$625,000.00
KAY <b>24787(07)</b> BRIDGE REHABILITATION	Div. 4 US060	0.100 Mi.	FFY 2024	US-60 BRIDGES OVER THE CHIKASKIA RIVER OVERFLOW APPROX 2.4 MILE EAST OFUS-177.	\$850,000.00
KAY <b>24787(08)</b> BRIDGE REHABILITATION	Div. 4 US060	0.100 Mi.	FFY 2024	US-60 BRIDGES OVER THE CHIKASKIA RIVER OVERFLOW APPROX 2.9 MILE EAST OFUS-177.	\$625,000.00

# 8 YEAR CONSTRUCTION WORK PLAN REPORT

KAY 31022(04)	Div. 4 SH011	7.000 Mi.	FFY 2024	SH-11: FROM US-77, EAST 7.0 MILES TOWARDS KAW CITY	\$14,000,000.00
GRADE, DRAIN & SURFACE					
KINGFISHER 31003(04)	Div. 4 SH033	4.440 Mi.	FFY 2024	SH-33; SHOULDERS AND RESURFACE FROM 0.56 MILES EAST OF US-81 JCT, EAST4.44 MILES	\$10,000,000.00
WIDEN & RESURFACE					
KINGFISHER 31003(07)	Div. 4 SH033	4.970 Mi.	FFY 2024	SH-33; SHOULDERS AND RESURFACE FROM 5.00 MILES EAST OF US-81 JCT, EAST4.97 MILES	\$6,000,000.00
WIDEN & RESURFACE					
LATIMER 20922(07)	Div. 2 US270	2.500 Mi.	FFY 2024	US-270 FROM PITTSBURG C/L EXTEND EAST APPROXIMATELY 2.5 MILES	\$7,800,000.00
WIDEN & RESURFACE					
LATIMER 24403(04)	Div. 2 SH002	5.000 Mi.	FFY 2024	SH-2 FROM 17.2 MI NORTH OF THE PUSHMATAHA C/L NORTH 5.0 MI	\$10,000,000.00
WIDEN, RESURFACE & BRIDGE					
LATIMER 31856(05)	Div. 2 US270	6.380 Mi.	FFY 2024	US-270 BEGIN 4.5 MILES EAST OF THE PITTSBURG COUNTY LINE AND EXTENDEAST APPROXIMATELY 6.38 MILES RW FOR 31856(04)	\$500,000.00
RIGHT OF WAY					
LATIMER 31856(06)	Div. 2 US270	6.380 Mi.	FFY 2024	US-270 BEGIN 4.5 MILES EAST OF THE PITTSBURG COUNTY LINE AND EXTENDEAST APPROXIMATELY 6.38 MILES UT FOR 31856(04)	\$500,000.00
UTILITIES					
LEFLORE 17127(28)	Div. 2 US059	5.000 Mi.	FFY 2024	US 59 FROM SUNSET CORNERS EXTEND WEST	\$25,000,000.00
SURFACE					
LEFLORE 27907(04)	Div. 2 US271	0.100 Mi.	FFY 2024	US-271 OVER FOURCHE MALINE CR, 26 M NORTH OF PUSHMATAHA COUNTY LINEREQUIRED TO BE 100% SSP FUNDS	\$4,000,000.00
BRIDGE & APPROACHES					
LEFLORE 29697(04)	Div. 2 SH112	1.600 Mi.	FFY 2024	SH-112 OVER POTEAU RIVER APPROXIMATELY .4 MILES NORTH OF POTEAU	\$10,000,000.00
BRIDGE & APPROACHES					
LEFLORE 31062(04)	Div. 2 US271	0.100 Mi.	FFY 2024	US 271 OVER ABANDONED RAILROAD 1.59 MI SOUTH OF JCT. US-270 BRIDGE REMOVAL	\$1,542,452.83
BRIDGE & APPROACHES					
LINCOLN 24180(12)	Div. 3 US177	5.010 Mi.	FFY 2024	US-177: FROM SH-105, NORTH 5.01 MI TO PAYNE C/L	\$12,687,600.00
WIDEN, RESURFACE & BRIDGE					
LOGAN 31002(04)	Div. 4 SH105	6.500 Mi.	FFY 2024	SH-105: FROM JCT OF SH-33, EAST 6.5 MILES TO 1,000 FT EAST OF HENNEY RD	\$5,000,000.00
WIDEN & RESURFACE					
LOVE 28814(04)	Div. 7 SH032	6.450 Mi.	FFY 2024	SH-32: FROM SH-77S, EXTEND E. 6.45 MIS TO WEST END OF HICKORY CREEK BR.	\$20,654,000.00
GRADE,DRAINING,BRIDGE & SURFACE					
MAJOR 31059(04)	Div. 6 US060	6.280 Mi.	FFY 2024	US-60: FROM 6.28 MI WEST OF THE GARFIELD CO. LN., EAST 6.28 MI(WESTBOUND LANES ONLY)	\$14,000,000.00
WIDEN & RESURFACE					
MAJOR 31863(04)	Div. 6 US281	6.090 Mi.	FFY 2024	US-281: FROM US-412 JCT. EXTEND NORTH APPROX. 6.4 MILES	\$11,500,000.00
WIDEN & RESURFACE					
MARSHALL 24410(05)	Div. 2 SH199	5.000 Mi.	FFY 2024	SH-199: FROM 1.0 MI EAST OF MADILL EAST 5.0 MI RW FOR 24410(04)	\$317,264.00
RIGHT OF WAY					
MARSHALL 24410(06)	Div. 2 SH199	5.000 Mi.	FFY 2024	SH-199: FROM 1.0 MI EAST OF MADILL EAST 5.0 MI UT FOR 24410(04)	\$300,000.00
UTILITIES					
MARSHALL 24411(05)	Div. 2 SH199	5.490 Mi.	FFY 2024	SH-199: FROM 6.0 MI EAST OF MADILL, EAST 5.5 MI RW FOR 24411(04)	\$1,748,113.00
RIGHT OF WAY					
MARSHALL 24411(06)	Div. 2 SH199	5.490 Mi.	FFY 2024	SH-199: FROM 6.0 MI EAST OF MADILL, EAST 5.5 MI UT FOR 24411(04)	\$514,141.00
UTILITIES					
MAYES 23270(04)	Div. 8 SH028	4.750 Mi.	FFY 2024	SH-28: BEG. APPROX. 8.1 MILES EAST OF JCT SH-28/US-69 & EXTEND EAST 4.75 MILES	\$10,000,000.00
GRADE, DRAIN & SURFACE					
MAYES 28026(05)	Div. 8 SH020	7.250 Mi.	FFY 2024	SH-20: FROM 0.75 NORTH OF SALINA, NORTH APROX. 7.25 MILES	\$4,000,000.00
RIGHT OF WAY					
MAYES 28026(06)	Div. 8 SH020	7.250 Mi.	FFY 2024	SH-20: FROM 0.75 NORTH OF SALINA, NORTH APROX. 7.25 MILES	\$1,587,200.00
UTILITIES					
MAYES 31963(04)	Div. 8 US069	8.000 Mi.	FFY 2024	US-69: PAVEMENT REHABILITATION FROM SH-20 EXTEND NORTH 8 MILES	\$20,000,000.00
PAVEMENT REHABILITATION					
MCCLAIN 31058(04)	Div. 3 SH024	2.620 Mi.	FFY 2024	SH-24 BEGIN 3.43 MILE WEST OF JCT SH-74, EXTEND NORTH 2.62 MI	\$786,780.00
GRADE,DRAINING,BRIDGE & SURFACE					

# 8 YEAR CONSTRUCTION WORK PLAN REPORT

MCCURTAIN <b>24409(08)</b>	Div. 2 SH003	4.500 Mi.	FFY 2024	SH-3 FROM 17.55 MI EAST OF THE PUSHMATAHA C/L EAST 4.5 MI (1 BRIDGE)	\$8,123,203.89
GRADE,DRAINING,BRIDGE & SURFACE					
MCINTOSH <b>31247(04)</b>	Div. 1 US069B	1.000 Mi.	FFY 2024	US-69B: FROM .25 MI. N. OF SH-9/US-69B IN EUFAULA SOUTH 1.0 MI.	\$2,250,000.00
GRADE, DRAIN & SURFACE					
MCINTOSH <b>32820(05)</b>	Div. 1 US069	1.000 Mi.	FFY 2024	I-40/US-69 INTERCHANGE	\$650,000.00
RIGHT OF WAY					
MCINTOSH <b>32820(06)</b>	Div. 1 US069	1.000 Mi.	FFY 2024	I-40/US-69 INTERCHANGE	\$1,250,000.00
UTILITIES					
MCINTOSH <b>33467(04)</b>	Div. 1 US069	6.500 Mi.	FFY 2024	US-69: FROM JCT SH-150, N. 6.5 MI.	\$3,000,000.00
PAVEMENT REHABILITATION					
MURRAY <b>28802(04)</b>	Div. 7 US077	0.150 Mi.	FFY 2024	US-77: OVER HONEY CREEK, BEGIN APPROX. 5.0 MI N. OF CARTER C/L, EXTEND N. 0.15 MIS.	\$1,899,330.00
BRIDGE REHABILITATION					
MURRAY <b>31894(04)</b>	Div. 7 SH110	0.200 Mi.	FFY 2024	SH 110: OVER UNNAMED CREEK 2.3 MIS. NE. OF DOUGHERTY	\$492,800.00
BRIDGE & APPROACHES					
MUSKOGEE <b>32823(05)</b>	Div. 1 US062	0.500 Mi.	FFY 2024	US-64/SH16/US-64/SH-72 INTERSECTION(BRIDGE OVER SH-72) ROW FOR 32823(04)	\$600,000.00
RIGHT OF WAY					
MUSKOGEE <b>32823(06)</b>	Div. 1 US062	0.500 Mi.	FFY 2024	US-64/SH16/US-64/SH-72 INTERSECTION(BRIDGE OVER SH-72)	\$250,000.00
UTILITIES					
MUSKOGEE <b>32826(04)</b>	Div. 1	0.100 Mi.	FFY 2024	DIVISION WIDE (BRIDGE WATERPROOF SEAL)	\$350,000.00
BRIDGE WATER PROOF SEAL					
NOBLE <b>24238(15)</b>	Div. 4	0.000 Mi.	FFY 2024	DIVISION 4 - BRIDGE WATERPROOF SEAL	\$100,000.00
BRIDGE WATER PROOF SEAL					
NOBLE <b>24238(16)</b>	Div. 4	0.000 Mi.	FFY 2024	DIVISION 4 - DIVISIONWIDE BRIDGE JOINT SEAL/ REPAIR	\$100,000.00
JOINT SEAL/REPAIR					
NOBLE <b>31004(04)</b>	Div. 4 US064	5.000 Mi.	FFY 2024	US-64, SHOULDERS AND RESURFACE FROM US-177 JCT, EAST 5.0 MILES, INCLUDING WIDENING FOR THIRD LANETHROUGH MORRISON	\$10,900,000.00
GRADE,DRAINING,BRIDGE & SURFACE					
NOBLE <b>33862(04)</b>	Div. 4 IS035	5.000 Mi.	FFY 2024	I-35: FROM 0.7 MILES SOUTH OF US-77, EXTEND NORTH 5 MILES(MM 185 TO MM 190)	\$2,000,000.00
RESURFACE					
OKFUSKEE <b>31869(04)</b>	Div. 3 IS040	4.820 Mi.	FFY 2024	I-40: BEGIN FROM 13.86 MIS E. OF SEMINOLE C/L, EAST 4.82 MIS.	\$20,500,000.00
RESURFACE					
OKLAHOMA <b>28951(04)</b>	Div. 4 IS040	0.100 Mi.	FFY 2024	I-40: EB & WB BRIDGES OVER I-44 5.3 MIS. E. OF THE CANADIAN C/L("K" INTERCHANGE) INCLUDING BOX STRUCTURE REPAIR	\$40,500,000.00
BRIDGE & APPROACHES					
OKLAHOMA <b>29850(04)</b>	Div. 4 IS040	0.100 Mi.	FFY 2024	I-40: EB & WB BRIDGES OVER MACARTHUR BLVD. 3.0 MIS. E. OF THE CANADIAN C/L	\$14,000,000.00
BRIDGE & APPROACHES					
OKLAHOMA <b>29851(04)</b>	Div. 4 IS040	0.100 Mi.	FFY 2024	I-40: EB & WB BRIDGES OVER MERIDIAN AVE. 4.0 MIS. E. OF THE CANADIAN C/L	\$14,000,000.00
GRADE,DRAINING,BRIDGE & SURFACE					
OKLAHOMA <b>29852(04)</b>	Div. 4 IS040	1.000 Mi.	FFY 2024	I-40: EB & WB BRIDGES OVER PORTLAND AVE. 5.0 MIS. E. OF THE CANADIAN C/L	\$14,000,000.00
GRADE,DRAINING,BRIDGE & SURFACE					
OKLAHOMA <b>30637(04)</b>	Div. 4 IS044	0.100 Mi.	FFY 2024	I-44: BRIDGE REHABILITATION OVER THE UPRR, 0.7 MILES NORTH OF I-40	\$2,000,000.00
BRIDGE REHABILITATION					
OKLAHOMA <b>32882(05)</b>	Div. 4 SH152	7.700 Mi.	FFY 2024	SH-152: ADDED LANES FROM COUNCIL ROAD, EAST TO I-44 INTERCHANGE. ADDCAPACITY ON I-44 FROM SH-152 TO I-240 (ROW FOR 32882(04))	\$100,000.00
RIGHT OF WAY					
OKLAHOMA <b>32882(06)</b>	Div. 4 SH152	5.940 Mi.	FFY 2024	SH-152: ADDED LANES FROM COUNCIL ROAD, EAST TO I-44 INTERCHANGE. ADDCAPACITY ON I-44 FROM SH-152 TO I-240 (UT FOR 32882(04))	\$100,000.00
UTILITIES					
OKLAHOMA <b>33863(05)</b>	Div. 4 US062	1.000 Mi.	FFY 2024	US-62: 11.0 MILES EAST OF I-35, EXTEND EAST 1 MILEROW FOR 3386304	\$500,000.00
RIGHT OF WAY					
OKLAHOMA <b>33863(06)</b>	Div. 4 US062	1.000 Mi.	FFY 2024	US-62: 11.0 MILES EAST OF I-35, EXTEND EAST 1 MILEUT FOR 3386304	\$100,000.00
UTILITIES					
OKMULGEE <b>30568(04)</b>	Div. 1 US075	4.000 Mi.	FFY 2024	US-75: FROM US-266 JCT., NORTH 4 MILES	\$5,000,000.00
RESURFACE					

# 8 YEAR CONSTRUCTION WORK PLAN REPORT

OKMULGEE 30571(04) INTERSECT MODIF	Div. 1 US075	0.500 Mi.	FFY 2024	US-75: US-75 AT PRESTON RD, INTERSECTION MODIF., 7.00 MILES NORTH OF US-62EAST JCT.	\$8,000,000.00
OTTAWA 12573(08) WIDEN & RESURFACE	Div. 8 SH010	5.000 Mi.	FFY 2024	SH-10: FROM JCT. SH-10/SH-137, EAST 5.0 MILES TO JCT. SH-10C	\$10,540,000.00
OTTAWA 28893(04) WIDEN, RESURFACE & BRIDGE	Div. 8 US059	4.420 Mi.	FFY 2024	US 59 FROM JCT OF SH 125 NORTHWEST TO JCT I-44	\$16,500,000.00
PAYNE 20331(13) GRADE, DRAIN & SURFACE	Div. 4 SH033	3.620 Mi.	FFY 2024	SH-33: FROM 2.62 MILES WEST OF PAYNE CL, EXTEND EAST 3.62 MILES INTO PAYNECOUNTY AT THE PAVEMENT CHANGE. SURFACING FOR 20331(10)	\$5,500,000.00
PAYNE 20331(14) GRADE, DRAIN & SURFACE	Div. 4 SH033	6.900 Mi.	FFY 2024	SH-33: FROM 1.0 MILE EAST OF LOGAN CL, EXTEND EAST 6.9 MILE TO THE FIVELANE SECTION. SURFACING FOR JP 20331(11)	\$14,500,000.00
PITTSBURG 28948(05) RIGHT OF WAY	Div. 2 US069	2.100 Mi.	FFY 2024	US-69 BEGIN APPROX 2.5 MILES SOUTH OF INDIAN NATION TURNPIKE AND EXTENDNORTH APPROX 2.1 MILES RW FOR 28948(04)	\$1,696,698.11
PITTSBURG 28948(06) UTILITIES	Div. 2 US069	2.100 Mi.	FFY 2024	US-69 BEGIN APPROX 2.5 MILES SOUTH INDIAN NATION TURNPIKE AND EXTEND NORTH APPROX 2.1 MILES UT FOR 28948(04)	\$716,981.14
PONTOTOC 22973(22) BRIDGE WATER PROOF SEAL	Div. 3	0.000 Mi.	FFY 2024	DIVISION 3: BRIDGE WATER PROOFING SEAL (SILANE)	\$100,000.00
PONTOTOC 23284(14) BRIDGE PAINTING	Div. 3	0.000 Mi.	FFY 2024	DIVISION 3: BRIDGE PAINT PROJECTS	\$600,000.00
PONTOTOC 23285(15) JOINT SEAL/REPAIR	Div. 3	0.000 Mi.	FFY 2024	DIVISION 3: BRIDGE JOINT SEAL/REPAIR PROJECTS	\$350,000.00
POTTAWATOMIE 23288(04) GRADE, DRAIN & SURFACE	Div. 3 SH009	5.490 Mi.	FFY 2024	SH-9: FROM SH-102, EAST 5.49 MI TO END OF EXISTING CONCRETE SECTION AT WEST SIDE OF TECUMSEH	\$16,600,000.00
POTTAWATOMIE 31872(04) GRADE, DRAIN & SURFACE	Div. 3 US270	2.410 Mi.	FFY 2024	US-270: BEGIN 2.56 MIS S. OF I-40, EXT SOUTHEASTERLY 2.41 MIS	\$12,345,000.00
PUSHMATAHA 23144(19) BRIDGE WATER PROOF SEAL	Div. 2	0.000 Mi.	FFY 2024	DIVISION 2: DIVISION WIDE SILANE PROJECTS (BRIDGE WATERPROOFING SEAL)	\$50,000.00
PUSHMATAHA 23145(18) BRIDGE PAINTING	Div. 2	0.000 Mi.	FFY 2024	DIVISION 2: MAINTENANCE - VARIOUS LOCATIONS (BRIDGE PAINTING)	\$800,000.00
PUSHMATAHA 23145(19) JOINT SEAL/REPAIR	Div. 2	0.000 Mi.	FFY 2024	DIVISION 2: BRIDGE MAINTENANCE - VARIOUS LOCATIONS (JOINT REPAIR)	\$200,000.00
ROGERS 31092(04) WIDEN & RESURFACE	Div. 8 SH066	5.250 Mi.	FFY 2024	SH 66 BEGIN 5.25 MI SW OF CRAIG CL AND EXTEND NE 5.25 MI	\$10,850,000.00
SEMINOLE 31870(04) BRIDGE & APPROACHES	Div. 3 US270	0.420 Mi.	FFY 2024	US-270: SH-59 OVERPASS, 1.28 MIS S. OF US-270B	\$3,562,812.00
SEQUOYAH 32106(04) INTERSECT MODIF	Div. 1 IS040	0.500 Mi.	FFY 2024	I-40: INTERSECTION IMPROVEMENT AT I-40/US-64 JCT. (MP 325)	\$4,500,000.00
STEPHENS 30078(08) BRIDGE WATER PROOF SEAL	Div. 7	0.000 Mi.	FFY 2024	DIVISION 7: BRIDGE WATER PROOF SEAL (SITES TO BE DETERMINED)	\$80,000.00
STEPHENS 30079(08) BRIDGE PAINTING	Div. 7	0.000 Mi.	FFY 2024	DIVISION 7: BRIDGE PAINTING & JOINT REPAIR (SITES TO BE DETERMINED)	\$920,000.00
STEPHENS 30362(04) BRIDGE & APPROACHES	Div. 7 SH053	0.500 Mi.	FFY 2024	SH 53: OVER PINE CREEK & O'FLOW 8.6 & 8.7 MIS. W. OF SH89	\$4,748,636.00
TEXAS 32806(04) GRADE, DRAIN & SURFACE	Div. 6 US064	0.830 Mi.	FFY 2024	US-64: BEGIN AT JCT OF MAIN STREET IN GUYMON, EXTEND EAST 0.83 MILES TO JCT US-64/US-54	\$3,600,000.00
TULSA 10980(07) UTILITIES	Div. 8 IS044	0.300 Mi.	FFY 2024	TULSA: I-44 AT BROKEN ARROW EXPRESSWAY INTERCHANGE(SELECTED MOVEMENTS)(UT FOR 10980(05)	\$2,134,900.94
TULSA 10980(10) RIGHT OF WAY	Div. 8 IS044	0.300 Mi.	FFY 2024	TULSA: I-44 AT BROKEN ARROW EXPRESSWAY INTERCHANGE(SELECTED MOVEMENTS)(R/W FOR 10980(05) STATE ADVANCE ACQUIRE= 10980(06)	\$4,404,090.57
TULSA 28896(04) GRADE, DRAIN & SURFACE	Div. 8 US064	2.000 Mi.	FFY 2024	US 64 FR SOUTH 161 STREET IN BIXBY SOUTH & EAST TO MINGO RD	\$11,200,000.00

# 8 YEAR CONSTRUCTION WORK PLAN REPORT

TULSA <b>31098(04)</b>	Div. 8 SH020	0.040 Mi.	FFY 2024	SH-20 INTERSECTION MODIFICATION WITH TRAFFIC SIGNALS AT 145TH	\$1,650,000.00
INTERSECTION MOD. & TRAF. SIGNALS					
TULSA <b>31958(04)</b>	Div. 8 SH011	0.200 Mi.	FFY 2024	SH-11 BRIDGE REHABS OVER MEMORIAL DR. 4.44 MILES SE US-75(TIED TO 32706(04))	\$2,744,000.00
BRIDGE REHABILITATION					
TULSA <b>31959(04)</b>	Div. 8 US064	0.200 Mi.	FFY 2024	US-64 BRIGE REHAB OVER 7TH STREET, 10.8 MILES SE OSAGE C/LTIED WITH 31960(04)	\$1,233,200.00
BRIDGE REHABILITATION					
TULSA <b>31960(04)</b>	Div. 8 US064	0.200 Mi.	FFY 2024	US-64 BRIDGE REHABS OVER QUANAH AVENUE, 14.5 MILES SE OSAGE C/LTIED WITH 31959(04)	\$1,155,200.00
BRIDGE REHABILITATION					
TULSA <b>31961(04)</b>	Div. 8 SH051	0.200 Mi.	FFY 2024	SH-51: BRIDGE REHAB PEORIA AVE OVER SH-51, 0.4 MILES E OF I-444	\$2,246,800.00
BRIDGE REHABILITATION					
TULSA <b>31966(04)</b>	Div. 8 SH151	1.900 Mi.	FFY 2024	SH-151: FROM 0.4 MI NE OF SH-51 TO US-64	\$2,850,000.00
PAVEMENT REHABILITATION					
TULSA <b>32706(04)</b>	Div. 8 IS244	0.100 Mi.	FFY 2024	I-244 RAMP W-N, 5.54 MILES EAST OF JCT I-444(TIED TO 31958(04))	\$2,500,000.00
BRIDGE REHABILITATION					
WAGONER <b>29757(04)</b>	Div. 1 US069	1.000 Mi.	FFY 2024	US-69: FROM 9.10 MILES NORTH OF MUSKOGEE C/L, NORTH 1 MILE	\$700,000.00
RESURFACE					
WAGONER <b>30648(04)</b>	Div. 1 SH051	0.150 Mi.	FFY 2024	SH-51: INTERSECTION MODIFICATION AT MP 1.74 & MP 2.45	\$1,300,000.00
INTERSECT MODIF					
WAGONER <b>32818(04)</b>	Div. 1 SH051B	0.040 Mi.	FFY 2024	SH-51B/SH-104 INTERSECTION	\$1,650,000.00
INTERSECT MODIF					
WAGONER <b>32821(04)</b>	Div. 1 US069	8.000 Mi.	FFY 2024	US-69: FROM JCT. MUSKOGEE TURNPIKE, N 8 MI.	\$21,000,000.00
PAVEMENT REHABILITATION					
WASHITA <b>27914(07)</b>	Div. 5 SH152	5.050 Mi.	FFY 2024	SH-152: BEGIN 0.15 MILE EAST OF SH-44 AND EXTEND EAST 5.05 MILES.	\$7,086,866.00
WIDEN & RESURFACE					



# 8 YEAR CONSTRUCTION WORK PLAN REPORT

## Federal Fiscal Year 2025

ATOKA 30410(04) GRADE, DRAIN & SURFACE	Div. 2 US069	2.500 Mi.	FFY 2025	US-69 IN TUSHKA (5 LANE)	\$15,000,000.00
BEAVER 24067(04) WIDEN & RESURFACE	Div. 6 SH023	1.250 Mi.	FFY 2025	SH-23 FROM 1.0 MI S. OF OK/TX ST. LN., EXTEND N. 2.0 MI TO OK EW CO. RD 34 (1.0 MILE IN TEXAS)	\$3,386,322.00
BECKHAM 30995(04) WIDEN & RESURFACE	Div. 5 SH152	4.000 Mi.	FFY 2025	SH-152, WIDEN AND RESURFACE BEGIN ON THE EAST SIDE OF THE SH-30 JCTAND EXTEND EAST 4.1 MILES.	\$8,500,000.00
BECKHAM 31692(04) BRIDGE & APPROACHES	Div. 5 IS040	0.200 Mi.	FFY 2025	I-40: REPLACE BRIDGES OVER TURKEY CR (EAST & WEST BOUND) AND SAND CR EASTBOUND, LOCATED 16.2 & 19.9 MILES EAST OF THE TEXAS STATE LINE.	\$8,887,320.00
BLAINE 17671(42) GRADE, DRAIN & SURFACE	Div. 5 US270	4.210 Mi.	Let 11/2024 FFY 2025	US-270; BEGIN 3.09 MILES NW OF THE SH-58 JCT AND EXT SE 3.93 MILES AND TIE TO EXISTING 4 LANE DIVIDED SEC (CONST 4 LANE DIV AND REHAB EXISTING LNS)	\$14,346,057.00
CADDO 32682(04) RESURFACE	Div. 5 IS040	6.400 Mi.	Let 11/2024 FFY 2025	I-40: RESURFACE BEGINNING AT MP 95.76 TO MP 102.2	\$9,600,000.00
CANADIAN 26360(04) GRADE, DRAIN & SURFACE	Div. 4 US281	0.500 Mi.	FFY 2025	US-281: AROUND THE SOUTH CANADIAN RV AT THE CADDO C/L	\$2,000,000.00
CARTER 31893(04) BRIDGE & APPROACHES	Div. 7 SH142	0.200 Mi.	FFY 2025	SH 142: OVER THE BNSF RAILROAD 3.8 MIS. E. OF I-35	\$9,033,336.00
CLEVELAND 20266(14) GRADE,DRAINING,BRIDGE & SURFACE	Div. 3 SH009	4.600 Mi.	FFY 2025	SH-9: FROM 108TH AVE EAST, EAST TO 156TH AVE EAST (SOUTH) IN NORMAN	\$18,400,000.00
CLEVELAND 23288(08) GRADE,DRAINING,BRIDGE & SURFACE	Div. 3 SH009	5.550 Mi.	FFY 2025	SH-9: FROM EAST END OF PECAN CREEK BRIDGE, EAST 5.55 MI TO SH-102	\$20,000,000.00
COMANCHE 31890(04) BRIDGE & APPROACHES	Div. 7 SH007	0.100 Mi.	FFY 2025	SH 7: WESTBOUND BRIDGE OVER EAST CACHE CREEK 1.1 MIS. E. OF US281B	\$2,319,385.00
CRAIG 28901(04) GRADE,DRAINING,BRIDGE & SURFACE	Div. 8 US060	4.450 Mi.	FFY 2025	US 60 BEGIN 3.03 MILES EAST OF NOWATA C/L EXTEND EAST 4.45 MI (TIED TO 28901(07))	\$8,000,000.00
CRAIG 32696(04) INTERSECT MODIF	Div. 8 SH082	0.100 Mi.	FFY 2025	INTERSECTION AT US-60 & SH-82	\$500,000.00
CREEK 32701(04) RETAINING & SOUND WALLS	Div. 8 SH117	0.180 Mi.	FFY 2025	RETAINING WALL REPLACEMENT, SH-117 EAST OF SAPULPA	\$2,400,000.00
CREEK 32703(04) BRIDGE REHABILITATION	Div. 8 SH051	0.300 Mi.	FFY 2025	SH-51 EB OVER SALT CREEK, 16.2 MILES EAST OF JCT. OF SH-99	\$3,000,000.00
CUSTER 24145(04) WIDEN, RESURFACE & BRIDGE	Div. 5 SH054	5.000 Mi.	FFY 2025	SH-54, BEGIN 1.8 NORTH OF THE I-40 JCT (NORTH WEATHERFORD CITY LMTS) ANDEXEND NORTH 5.0 MILES.	\$7,890,000.00
CUSTER 31696(04) BRIDGE & APPROACHES	Div. 5 IS040	0.200 Mi.	FFY 2025	I-40: REPLACE BRIDGES ON US-183 OVER I-40 LOCATED 10.7 MILES EAST OF THEWASHTIA COUNTY LINE. (N & S BOUND BRIDGES)	\$5,500,000.00
DELAWARE 30373(04) GRADE,DRAINING,BRIDGE & SURFACE	Div. 8 US412A	7.350 Mi.	FFY 2025	US-412A FR: JCT. US-412A/US-412 EXTEND EAST 7.35 MI TO SH 412 JCT	\$14,700,000.00
DELAWARE 32699(04) INTERSECT MODIF	Div. 8 SH010	0.100 Mi.	FFY 2025	INTERSECTION AT SH-10 AND FORD RD. IN GROVE(SIGNALS AND TURNING MOVEMENTS)	\$1,505,000.00
DEWEY 33371(04) BRIDGE & APPROACHES	Div. 5 US060	1.000 Mi.	FFY 2025	US-60, BRIDGE AND APPROACHES OVER CAMP AND DEEP CREEKS LOCATED 5.9 MIAND 2.1 MI WEST OF US-183.	\$5,000,000.00
GARFIELD 32688(04) GRADE, DRAIN & SURFACE	Div. 4 US060	3.000 Mi.	FFY 2025	US-412: FROM GARLAND, EXTEND EAST 6.0 MILES TO THE US-64 JUNCTION	\$7,000,000.00
GARFIELD 33409(05) RIGHT OF WAY	Div. 4 SH074	9.000 Mi.	FFY 2025	SH-74: FROM COVINGTON, NORTH 9 MILES THROUGH GARBER(ROW FOR JP 33409(04))	\$1,000,000.00
GARFIELD 33409(06) UTILITIES	Div. 4 SH074	9.000 Mi.	FFY 2025	SH-74: FROM COVINGTON, NORTH 9 MILES THROUGH GARBER(UT FOR JP 33409(04))	\$1,000,000.00
GARVIN 31043(04) RESURFACE	Div. 3 IS035	3.460 Mi.	FFY 2025	I-35: RESURFACE BEGINNING AT MP 75.97 TO MP 79.43.	\$10,400,000.00

# 8 YEAR CONSTRUCTION WORK PLAN REPORT

GARVIN 31262(04)	Div. 3 SH029	1.630 Mi.	FFY 2025	SH-29 OVER WILDCAT, SALT AND UNNAMED CREEKS EAST OF STEPHENS C/L	\$9,438,475.00
BRIDGE & APPROACHES					
GRADY 20302(07)	Div. 7 SH039	1.790 Mi.	FFY 2025	SH-39: FROM EAST SIDE OF EAST WINTER CREEK, EXTEND EAST 2.79 MIS TO SH 76 IN MCCLAIN CO.	\$4,402,948.00
GRADE, DRAIN & SURFACE					
GRADY 30426(04)	Div. 7 SH019	4.220 Mi.	FFY 2025	SH 19: FROM 13.58 MIS. E. OF US 81 E. 4.22 MIS. TO THE WASHITA RIVER BR.	\$16,246,920.00
GRADE,DRAINING,BRIDGE & SURFACE					
GRANT 29838(04)	Div. 4 US060	8.000 Mi.	FFY 2025	US 60: FROM 1.10 MILES EAST OF US-81, EXTEND EAST 8.0 MILES	\$10,000,000.00
WIDEN & RESURFACE					
GRANT 31809(04)	Div. 4 SH011	5.030 Mi.	FFY 2025	SH-11; WIDEN AND RESURFACE FROM SH-74 JCT, EXTEND EAST TO THE KAYCL	\$5,000,000.00
WIDEN & RESURFACE					
GRANT 33332(05)	Div. 4 SH011	10.000 Mi.	FFY 2025	SH-11: FROM US-81 EAST 10 MILES TO SH-74 JUNCTION (ROW FOR JP 33332(04))	\$500,000.00
RIGHT OF WAY					
GRANT 33332(06)	Div. 4 SH011	10.000 Mi.	FFY 2025	SH-11: FROM US-81 EAST 10 MILES TO SH-74 JUNCTION (UT FOR JP 33332(04))	\$500,000.00
UTILITIES					
HARPER 26973(14)	Div. 6	0.000 Mi.	FFY 2025	DIVISION 6 BRIDGE PAINT	\$100,000.00
BRIDGE PAINTING					
HARPER 26974(12)	Div. 6	0.000 Mi.	FFY 2025	DIVISION 6 BRIDGE JOINT	\$50,000.00
JOINT SEAL/REPAIR					
HARPER 26975(12)	Div. 6	0.000 Mi.	FFY 2025	DIVISION 6 BRIDGE SILANE (WATERPROOF SEAL)	\$50,000.00
BRIDGE WATER PROOF SEAL					
HARPER 27005(18)	Div. 6	0.000 Mi.	FFY 2025	DIVISION SIX SAFETY IMPROVEMENTS (SITES TO BE DETERMINED)	\$250,000.00
SAFETY IMPROVEMENT					
HARPER 31032(04)	Div. 6 US183	4.500 Mi.	FFY 2025	US-183 FROM 12.9 MI NORTH OF THE WOODWARD CO LN, EXTEND NORTH 4.5 MI. TO ELM STREET IN BUFFALO	\$10,500,000.00
WIDEN, RESURFACE & BRIDGE					
JACKSON 33742(04)	Div. 5 SH006	0.200 Mi.	FFY 2025	SH-6, REPLACE THE BRIDGE AND APPROACHES OVER GYPSUM CREEK LOCATED 1.1 MILENE OF THE SH-34 JCT.	\$3,000,000.00
BRIDGE & APPROACHES					
JOHNSTON 23267(04)	Div. 3 SH099	5.310 Mi.	FFY 2025	SH-99: FROM 0.61 MI NORTH OF SH-22, NORTH 5.31 MI	\$13,700,000.00
GRADE, DRAIN & SURFACE					
JOHNSTON 30392(04)	Div. 3 SH078	4.000 Mi.	FFY 2025	SH-78: FROM 5.38 MI NORTH OF BRYAN C/L, NORTH 4.0 MI	\$9,500,000.00
WIDEN & RESURFACE					
JOHNSTON 30428(07)	Div. 3 SH007	1.000 Mi.	FFY 2025	SH 7: MONEY ONLY PROJECT BEING DESIGNED & LET BY DIV. 7 UNDER 30428(04)	\$3,200,000.00
MONEY ONLY					
KAY 30646(04)	Div. 4 SH011	0.100 Mi.	FFY 2025	SH-11: OVER ABANDONED RAILROAD, 0.63 MILES EASTOF US-177 JCT (REMOVE AND FILL)	\$824,000.00
GRADE,DRAINING,BRIDGE & SURFACE					
KAY 31809(05)	Div. 4 SH011	6.500 Mi.	FFY 2025	SH-11; WIDEN AND RESURFACE FROM THE GRANT CL, EXTEND EAST TOI-35	\$5,000,000.00
WIDEN & RESURFACE					
KAY 33351(05)	Div. 4 SH011	3.910 Mi.	FFY 2025	SH-11: FROM ROCKY RIDGE ROAD, NEW ALIGNMENT TO GRANDVIEW DR IN KAW CITY(ROW FOR JP 33351(04))	\$250,000.00
RIGHT OF WAY					
KAY 33351(06)	Div. 4 SH011	3.910 Mi.	FFY 2025	SH-11: FROM ROCKY RIDGE ROAD, NEW ALIGNMENT TO GRANDVIEW DR IN KAW CITY(UT FOR JP 33351(04))	\$250,000.00
UTILITIES					
KAY 33362(04)	Div. 4 US077	3.020 Mi.	FFY 2025	US-77: FROM US-60, SOUTH 1 MILE TO US-60B. EAST ALONG US-60B TO US-60 JCT	\$5,000,000.00
GRADE, DRAIN & SURFACE					
KAY 33406(05)	Div. 4 US060	6.500 Mi.	FFY 2025	US-60: FROM GRANT CL, EAST 6.5 MILES TO I-35(ROW FOR JP33406(04))	\$1,000,000.00
RIGHT OF WAY					
KAY 33406(06)	Div. 4 US060	6.500 Mi.	FFY 2025	US-60: FROM GRANT CL, EAST 6.5 MILES TO I-35(UT FOR 33406(04))	\$1,000,000.00
UTILITIES					
KINGFISHER 30447(04)	Div. 4 SH051	4.900 Mi.	FFY 2025	SH-51: FROM THE LOGAN CL, EXTEND WEST 4.9 MILES	\$5,000,000.00
WIDEN, RESURFACE & BRIDGE					
LATIMER 24212(04)	Div. 2 SH002	6.500 Mi.	FFY 2025	SH-2 FROM 10.7 MI NORTH OF THE PUSHMATAHA C/L NORTH 6.5 MI	\$10,000,000.00
WIDEN, RESURFACE & BRIDGE					



# 8 YEAR CONSTRUCTION WORK PLAN REPORT

LEFLORE <b>24213(04)</b>	Div. 2 SH063	5.000 Mi.	FFY 2025	SH-63 FROM TALIHINA EAST 5.0 MI	\$10,772,000.00
GRADE, DRAINING, BRIDGE & SURFACE					
LOGAN <b>30447(07)</b>	Div. 4 SH051	5.000 Mi.	FFY 2025	SH-51: FROM THE KINGFISHER COUNTY LINE, EAST 5.0 MILE TO THE SH-74 JUNCTION	\$5,000,000.00
WIDEN, RESURFACE & BRIDGE					
LOGAN <b>31020(04)</b>	Div. 4 IS035	0.430 Mi.	FFY 2025	I-35: NB AND SB BRIDGES OVER THE CIMARRON RIVER AT THE LOGAN/PAYNE CL	\$5,000,000.00
BRIDGE REHABILITATION					
LOVE <b>31892(04)</b>	Div. 7 IS035	0.200 Mi.	FFY 2025	I-35: SH 153 BRIDGE OVER I-35 & RECONSTRUCT INTERCHANGE 5.3 MIS. N. OF THE TEXAS STATE LINE	\$12,116,000.00
BRIDGE & APPROACHES					
MAYES <b>21910(08)</b>	Div. 8 SH082	0.400 Mi.	FFY 2025	WETLAND MITIGATION SITE FOR JP(S) 27074(04), 21909(04), 21910(04), 21911(04), 24147(04) & 28856(04)	\$500,000.00
LANDSCAPING					
MAYES <b>28891(04)</b>	Div. 8 SH028	5.850 Mi.	FFY 2025	SH-28 FROM EAST END OF THE I-44 INTERCHANGE, EXTEND EAST APROX. 5.85 MILES	\$15,500,000.00
WIDEN & RESURFACE					
MAYES <b>30370(04)</b>	Div. 8 SH082	6.500 Mi.	FFY 2025	SH-82 FR: CHEROKEE C/L NORTH APPROX. 6.5 MILES	\$19,500,000.00
GRADE, DRAIN & SURFACE					
MAYES <b>32693(04)</b>	Div. 8 US069	8.000 Mi.	FFY 2025	US-69 SB FROM 8.0 MILES N OF SH-20, EXTEND N 8.0 MILES	\$20,000,000.00
PAVEMENT REHABILITATION					
MAYES <b>33861(05)</b>	Div. 8 US069	3.500 Mi.	FFY 2025	US-69: BEGIN AT THE MAYES C/L EXTEND NORTH 3.5 MILES RW FOR FUTURE CONSTRUCTION JP 33861(04)	\$700,000.00
RIGHT OF WAY					
MAYES <b>33861(06)</b>	Div. 8 US069	3.500 Mi.	FFY 2025	US-69: BEGIN AT THE MAYES C/L EXTEND NORTH 3.5 MILES SUT FOR FUTURE CONSTRUCTION JP 33861(04)	\$200,000.00
UTILITIES					
MCCLAIN <b>23146(04)</b>	Div. 3 SH039	1.000 Mi.	FFY 2025	SH-39: FROM GRADY C/L, EAST 1.0 MI TO SH-76 (FUNDING ONLY FOR DIVISION 7 - JP 20304(07))	\$2,539,805.83
MONEY ONLY					
MCCLAIN <b>32802(04)</b>	Div. 3 IS035	0.750 Mi.	FFY 2025	I-35: SOUTHBOUND RAMP AT SH-74W, IN PURCELL (FREIGHT CORRIDOR CANDIDATE)	\$6,000,000.00
GRADE, DRAIN & SURFACE					
MCCURTAIN <b>17427(08)</b>	Div. 2 US070	2.480 Mi.	FFY 2025	US-70 FROM 9.32 MI EAST OF BROKEN BOW EAST 2.48 MI	\$11,278,323.00
GRADE, DRAIN & SURFACE					
MCCURTAIN <b>24406(04)</b>	Div. 2 SH037	5.000 Mi.	FFY 2025	SH-37 FROM 7.54 NORTH & EAST OF THE TEXAS S/L, EAST 5.0 MILES	\$15,000,000.00
WIDEN & RESURFACE					
MURRAY <b>30428(04)</b>	Div. 7 SH007	5.310 Mi.	FFY 2025	SH 7: FROM 9.97 MILES E. OF I-35 E. 5.31 MILES TO SH 1 IN JOHNSTON CO. (DIV. 3 PARTICIPATION JP 30428(07))	\$12,812,000.00
GRADE, DRAINING, BRIDGE & SURFACE					
MUSKOGEE <b>33462(05)</b>	Div. 1 SH010	5.750 Mi.	FFY 2025	SH-10: FROM US-62/SH-10 EAST APPROX. 5.75 MI.	\$600,000.00
RIGHT OF WAY					
MUSKOGEE <b>33462(06)</b>	Div. 1 SH010	5.750 Mi.	FFY 2025	SH-10: FROM US-62/SH-10 EAST APPROX. 5.75 MI.	\$275,000.00
UTILITIES					
MUSKOGEE <b>33464(04)</b>	Div. 1 US069	5.290 Mi.	FFY 2025	US-69: FROM S. OF INTERCHANGE @US-64 N. TO JUST S. OF ARKANSAS RIVER (PHASE 1)	\$30,000,000.00
RECONSTRUCT - ADDED LANES					
MUSKOGEE <b>33468(04)</b>	Div. 1	0.000 Mi.	FFY 2025	BRIDGE SILANE (SITES TO BE DETERMINED)	\$500,000.00
BRIDGE WATER PROOF SEAL					
NOBLE <b>24238(08)</b>	Div. 4	0.000 Mi.	FFY 2025	DIVISION 4 - BRIDGE WATERPROOF SEAL	\$100,000.00
BRIDGE WATER PROOF SEAL					
NOBLE <b>24239(08)</b>	Div. 4	0.000 Mi.	FFY 2025	DIVISION 4 - BRIDGE PAINT & JOINT REPAIR	\$280,000.00
BRIDGE PAINTING					
NOBLE <b>29832(04)</b>	Div. 4 IS035	0.200 Mi.	FFY 2025	I-35: NB & SB BRIDGES OVER AIRPORT ROAD (EW430) 0.6 MIS. S. OF US 412 INCLUDING ADDING RAMPS AT INTERCHANGE (PENDING PONCA TRIBAL AGREEMENT FUNDS)	\$1,000,000.00
BRIDGE & APPROACHES					
NOBLE <b>33352(04)</b>	Div. 4 US177	0.500 Mi.	FFY 2025	US-177: FROM 6.0 MILES NORTH OF US-64, EXTEND NORTH 0.5 MILES	\$1,500,000.00
WIDEN & RESURFACE					
NOWATA <b>33822(05)</b>	Div. 8 US060	4.430 Mi.	FFY 2025	US-60 FROM 6.37 MILES EAST OF WASHINGTON CL EXTEND EAST 4.43 MILES RW FOR 33822(04)	\$1,000,000.00
RIGHT OF WAY					
NOWATA <b>33822(06)</b>	Div. 8 US060	4.430 Mi.	FFY 2025	US-60 FROM 6.37 MILES EAST OF WASHINGTON CL EXTEND EAST 4.43 MILES SUT FOR 33822(04)	\$500,000.00
UTILITIES					

# 8 YEAR CONSTRUCTION WORK PLAN REPORT

OKFUSKEE <b>12972(04)</b> WIDEN & RESURFACE	Div. 3	US075	4.300 Mi.	FFY 2025	US-75: FROM SEMINOLE AVE. IN WELEETKA, N. APPROX. 4.3 MI (EW CO. RD. 1120)	\$7,175,000.00
OKFUSKEE <b>31946(04)</b> BRIDGE REHABILITATION	Div. 3	IS040	0.200 Mi.	FFY 2025	I-40 OVER N. CANADIAN RIVER, 2.33 MIS E. OF SEMINOLE C/L, N & S BRIDGES	\$3,000,000.00
OKLAHOMA <b>28992(04)</b> INTERCHANGE	Div. 4	IS040	0.100 Mi.	FFY 2025	I-40: DOUGLAS BLVD. BRIDGE REPLACEMENT & INTERCHANGE RECONSTRUCTION 6.5MI S. E. OF I-35 (INCLUDES REMOVAL OF ENGLE RD. BR.)	\$37,785,867.81
OKLAHOMA <b>31011(05)</b> GRADE, DRAIN & SURFACE	Div. 4	IS040	5.000 Mi.	FFY 2025	I-40: FROM THE DOUGLAS INTERCHANGE, EXTEND EAST 5.0 MILES	\$30,000,000.00
OKLAHOMA <b>31011(06)</b> BRIDGE REHABILITATION	Div. 4	IS040	0.060 Mi.	FFY 2025	I-40: BRIDGE RAISING AT WESTMINSTER RD OVER I-40	\$1,000,000.00
OKLAHOMA <b>31011(07)</b> BRIDGE & APPROACHES	Div. 4	IS040	0.200 Mi.	FFY 2025	I-40: BRIDGES OVER ANDERSON RD AND I-240 WB RAMP ON I-40	\$8,000,000.00
OKLAHOMA <b>32882(09)</b> GRADE,DRAINING,BRIDGE & SURFACE	Div. 4	SH152	6.940 Mi.	FFY 2025	SH-152: INTERIM OPERATIONAL IMPROVEMENTS . LOCATIONS TO BE DETERMINEDPHASE 2	\$10,000,000.00
OKLAHOMA <b>33354(04)</b> INTERCHANGE	Div. 4	IS044	1.500 Mi.	FFY 2025	I-44/SH-74/SH-66 INTERCHANGE OPERATIONAL IMPROVEMENTS	\$14,000,000.00
OKMULGEE <b>33466(04)</b> PAVEMENT REHABILITATION	Div. 1	US075	3.000 Mi.	FFY 2025	US-75: FROM 3 S. OF US-62E N. 3MI.(NB)& FROM 1 MI. S. OF US-62E N. 1 MI.(SB) DOWEL BAR & GRINDING)	\$1,500,000.00
OTTAWA <b>32695(04)</b> PAVEMENT REHABILITATION	Div. 8	US060	4.770 Mi.	FFY 2025	US-60 FROM (I-44) WILL ROGERS TOLL GATE TO SH-125	\$12,000,000.00
PAWNEE <b>30348(04)</b> GRADE, DRAIN & SURFACE	Div. 8	US064	4.500 Mi.	FFY 2025	US-64 FR. THE NOBLE C/L EAST 4.50 MILES	\$14,120,000.00
PAWNEE <b>33824(04)</b> PAVEMENT REHABILITATION	Div. 8	SH018	4.510 Mi.	FFY 2025	SH-18 FROM THE PAYNE CO LN TO THE CIMARRON TURNPIKE	\$5,000,000.00
PAYNE <b>31012(04)</b> GRADE, DRAIN & SURFACE	Div. 4	SH051	2.000 Mi.	FFY 2025	SH-51: FROM WESTERN RD, EAST 2.0 MILES TO JCT OF US-177	\$6,000,000.00
PAYNE <b>33365(04)</b> GRADE,DRAINING,BRIDGE & SURFACE	Div. 4	SH018	2.000 Mi.	FFY 2025	SH-18: FROM SH-33, EXTEND NORTH 2 MILES TO E690	\$2,500,000.00
PITTSBURG <b>28948(04)</b> GRADE,DRAINING,BRIDGE & SURFACE	Div. 2	US069	2.100 Mi.	FFY 2025	US-69 BEGIN APPROX 2.5 MILES SOUTH OF INDIAN NATION TURNPIKE AND EXTENDNORTH APPROX 2.1 MILES	\$11,500,000.00
PONTOTOC <b>31880(04)</b> BRIDGE & APPROACHES	Div. 3	SH001	0.830 Mi.	FFY 2025	SH-1: OVER TWO UNNAMED CREEKS, 2.19 MIS NE OF ROFF, EXT 0.83 MIS TOJCT. OF CHICKASAW T.P.	\$3,800,000.00
PUSHMATAHA <b>23144(20)</b> BRIDGE WATER PROOF SEAL	Div. 2		0.000 Mi.	FFY 2025	DIVISION 2: DIVISION WIDE SILANE PROJECTS (BRIDGE WATERPROOFING SEAL)	\$50,000.00
PUSHMATAHA <b>23145(20)</b> BRIDGE PAINTING	Div. 2		0.000 Mi.	FFY 2025	DIVISION 2: MAINTENANCE - VARIOUS LOCATIONS (BRIDGE PAINTING)	\$800,000.00
PUSHMATAHA <b>23145(21)</b> JOINT SEAL/REPAIR	Div. 2		0.000 Mi.	FFY 2025	DIVISION 2: BRIDGE MAINTENANCE - VARIOUS LOCATIONS (JOINT REPAIR)	\$200,000.00
ROGERS <b>32694(04)</b> PAVEMENT REHABILITATION	Div. 8	US412	6.440 Mi.	FFY 2025	I-44/US-412 FROM 1.06 MILES EAST OF SH-66, EXTEND EAST 6.44 MILES	\$25,760,000.00
ROGERS <b>32700(04)</b> INTERSECT MODIF	Div. 8	SH066	0.100 Mi.	FFY 2025	INTERSECTION AT SH-66 & DENBO ST. IN CATOOSA	\$500,000.00
SEQUOYAH <b>17670(07)</b> INTERCHANGE	Div. 1	IS040	0.500 Mi.	FFY 2025	I-40: I-40/US-59 INTERCHANGE IN SALLISAW	\$14,000,000.00
SEQUOYAH <b>33456(04)</b> PAVEMENT REHABILITATION	Div. 1	IS040	5.000 Mi.	FFY 2025	FROM MP 298 TO MP 303	\$17,000,000.00
SEQUOYAH <b>33465(05)</b> RIGHT OF WAY	Div. 1	US064	1.830 Mi.	FFY 2025	US-64: OVER GARRISON CR. TRIB. O'FLOW, & GENERAL OVERFLOWSAPPROX. 20 MI. EAST OF US-59 JCT	\$1,000,000.00
SEQUOYAH <b>33465(06)</b> UTILITIES	Div. 1	US064	1.830 Mi.	FFY 2025	US-64: BRIDGES OVER GARRISON CR. TRIB. O'FLOW, & GENERAL OVERFLOWSAPPROX. 20 MI. EAST OF US-59 JCT	\$500,000.00

# 8 YEAR CONSTRUCTION WORK PLAN REPORT

STEPHENS 30078(09) BRIDGE WATER PROOF SEAL	Div. 7	0.000 Mi.	FFY 2025	DIVISION 7: BRIDGE WATER PROOF SEAL (SITES TO BE DETERMINED)	\$80,000.00
STEPHENS 30079(09) BRIDGE PAINTING	Div. 7	0.000 Mi.	FFY 2025	DIVISION 7: BRIDGE PAINTING & JOINT REPAIR (SITES TO BE DETERMINED)	\$920,000.00
STEPHENS 31039(04) BRIDGE & APPROACHES	Div. 7 SH053	0.600 Mi.	FFY 2025	SH 53: OVER 3 UNNAMED CREEKS 1.2, 1.1 & 0.8 MIS. W. OF SH 89	\$3,483,579.00
STEPHENS 31895(04) BRIDGE & APPROACHES	Div. 7 SH053	0.200 Mi.	FFY 2025	SH 53: OVER WALKER CREEK 3.3 MIS. E. OF THE COTTON C/L	\$1,591,920.00
TEXAS 31801(04) BRIDGE REHABILITATION	Div. 6 US064	0.450 Mi.	FFY 2025	US-64; BRIDGE REHAB OVER BEAVER RIVER, 20.0 MILES EAST OF SH-95 JCT(DECK, SUPERSTRUCTURE, AND STRUCTURE REPAIR)	\$1,600,000.00
TEXAS 33323(04) BRIDGE & APPROACHES	Div. 6 SH094	1.000 Mi.	FFY 2025	SH-94 OVER THE BEAVER RIVER, 3.1 MILES NORTH OF JCT SH-94/SH-3	\$3,500,000.00
TULSA 30602(04) BRIDGE REHABILITATION	Div. 8 US064	0.010 Mi.	FFY 2025	US-64 OVER 177TH WEST AVE. EAST AND WESTBOUND, 3.6 MILES SE C/L	\$1,250,000.00
TULSA 32096(04) BRIDGE REHABILITATION	Div. 8 IS244	0.090 Mi.	FFY 2025	US-169 S-W RAMP OVER I-244, 0.1 MILE EAST OF JCT. US-169	\$3,200,000.00
TULSA 32704(04) BRIDGE REHABILITATION	Div. 8 SH051	0.200 Mi.	FFY 2025	US-64/SH-51 OVER 21ST STREET, 1.8 MILES EAST OF PEORIA AVE.	\$2,000,000.00
TULSA 32705(04) BRIDGE REHABILITATION	Div. 8 IS444	0.040 Mi.	FFY 2025	I-444, 12TH STREET OVER, 0.5 MILES EAST OF JCT. I-244	\$2,500,000.00
TULSA 33839(04) BRIDGE REHABILITATION	Div. 8 IS444	0.200 Mi.	FFY 2025	I-444: UNDER BOULDER AVE., 1.02 MILES EAST OF I-244	\$3,000,000.00
WAGONER 29746(04) WIDEN & RESURFACE	Div. 1 SH051	0.950 Mi.	FFY 2025	SH-51:FROM 6.8 MILES EAST OF SH-51/US-69 JCT. IN WAGONER, EAST 0.95 MILES	\$2,200,000.00
WAGONER 32819(04) WIDEN & RESURFACE	Div. 1 SH051	4.300 Mi.	FFY 2025	SH-51:FROM SH-51/SH-16, EAST 4.3 MI.	\$4,500,000.00
WAGONER 33460(04) RESURFACE	Div. 1 SH051	5.000 Mi.	FFY 2025	SH-51: FROM 81ST TO 111TH IN COWETA	\$3,000,000.00
WASHINGTON 31965(04) PAVEMENT REHABILITATION	Div. 8 US060	2.100 Mi.	FFY 2025	US-60: FROM SH-123 E 2.1 MILES	\$9,450,000.00
WOODS 31865(04) GRADE,DRAINING,BRIDGE & SURFACE	Div. 6 US064	8.100 Mi.	FFY 2025	US-64: BEGIN 3.05 MILES EAST OF THE US-64/SH-14 JCT., EXTEND EAST 8.1 MILES	\$17,000,000.00
WOODS 32807(04) GRADE, DRAIN & SURFACE	Div. 6 US281	1.450 Mi.	FFY 2025	US-281: BEGIN 1.45 MILES SOUTH OF JCT US-64/US-281 SOUTH IN ALVA, EXTEND NORTH 1.45 MILES	\$5,850,000.00
WOODWARD 33361(04) GRADE, DRAIN & SURFACE	Div. 6 SH034	0.800 Mi.	FFY 2025	SH-34: FROM US-412, NORTH 0.8 MILES	\$6,000,000.00



# 8 YEAR CONSTRUCTION WORK PLAN REPORT

## Federal Fiscal Year 2026

ADAIR 33461(05) RIGHT OF WAY	Div. 1	US059	6.300 Mi.	FFY 2026	SH-59: FROM WESTVILLE, SOUTH 6.3 MILES	\$500,000.00
ADAIR 33461(06) UTILITIES	Div. 1	US059	6.300 Mi.	FFY 2026	SH-59: FROM WESTVILLE, SOUTH 6.3 MILES	\$375,000.00
ALFALFA 33795(04) WIDEN, RESURFACE & BRIDGE	Div. 6	US064	8.000 Mi.	FFY 2026	US-64: BEGIN AT THE JCT US-64/SH-8, EXTEND EAST 8.0 MILES	\$16,000,000.00
BEAVER 33797(04) WIDEN & RESURFACE	Div. 6	US064	6.000 Mi.	FFY 2026	US-64: BEGIN AT JCT US-64/US-83, EXTEND EAST 6.0 MILES	\$13,000,000.00
BECKHAM 33311(07) GRADE,DRAINING,BRIDGE & SURFACE	Div. 5	IS040	5.070 Mi.	FFY 2026	I-40 RECONSTRUCT EXISTING CONCRETE PAVEMENT FROM MP 40.1 TO MP 45.17 ANDADJUST EXISTING CABLE BARRIER. (PHASE 2 WORK)	\$20,000,000.00
BRYAN 27377(04) LANDSCAPING	Div. 2	US070	5.100 Mi.	FFY 2026	US-70 FROM .5 MILE WEST OF DURANT EXTEND SOUTH & EAST 4.74 MILES MITIGATION FOR 18847(04),18847(05),18847(06) (DURANT BYPASS)	\$1,058,252.43
BRYAN 33870(05) RIGHT OF WAY	Div. 2	US069	4.500 Mi.	FFY 2026	US-69 FROM APPROX 4.25 MI NORTH OF THE OK/TX STATE LINE, EXT NORTH APPROX4.5 MI RW FOR 33870(04)	\$1,000,000.00
BRYAN 33871(04) BRIDGE & APPROACHES	Div. 2	US069	0.150 Mi.	FFY 2026	US-69 NB & SB OVER W ARKANSAS ST. & K R.R., 3.77 N JCT US-69 BUS	\$8,000,000.00
BRYAN 33872(04) BRIDGE & APPROACHES	Div. 2	US069	0.550 Mi.	FFY 2026	US-69 NB & SB OVER MAIN STREET, JCT US-70 & US-69	\$12,000,000.00
CADDO 27076(04) GRADE,DRAINING,BRIDGE & SURFACE	Div. 7	US062	6.150 Mi.	FFY 2026	US-62: FROM JCT. SH-9 EXTENDING E 6.15 MILES TO CURB SECTION IN ANADARKO	\$15,591,023.00
CADDO 29580(04) GRADE,DRAINING,BRIDGE & SURFACE	Div. 7	US062	2.910 Mi.	FFY 2026	US-62: FROM 3.79 MILES E. OF SH-8S. JCT IN ANADARKO, EXTEND E. 2.91 MILES (WB LANES ONLY)	\$9,322,444.00
CADDO 29656(04) PAVEMENT REHABILITATION	Div. 7	US281	0.650 Mi.	FFY 2026	US-281: FROM WILSON STREET IN HINTON N. 0.65 MILES TO ELM ST. (PROJ. CONTINGENT ON HINTON UPGRADING SIDEWALKS & RAMPS TO ADA COMP.)	\$2,000,000.00
CADDO 33762(04) SURFACE	Div. 5	IS040	2.060 Mi.	Let 11/2025 FFY 2026	I-40 RESURFACE FROM MP 102.2 TO MP 104.26.	\$5,000,000.00
CANADIAN 27105(04) BRIDGE & APPROACHES	Div. 4	US270	0.200 Mi.	FFY 2026	US 270: OVER AN UNNAMED CREEK 10.5 MILES E. OF THE BLAINE C/L	\$985,000.00
CANADIAN 27106(04) BRIDGE & APPROACHES	Div. 4	US270	0.200 Mi.	FFY 2026	US 270: OVER UNNAMED CREEK 6.2 MILES E. OF THE BLAINE C/L	\$1,300,000.00
CANADIAN 27959(04) BRIDGE & APPROACHES	Div. 4	US281	0.200 Mi.	FFY 2026	US 281 SPUR: BRIDGE OVER I-40 4.1 MIS. E. OF THE CADDO C/L	\$4,000,000.00
CARTER 33757(05) RIGHT OF WAY	Div. 7	US070	3.620 Mi.	FFY 2026	US 70: FROM 0.23 MIS. E. OF BROCK RD. E. 3.62 MIS. TO JUST E. OF I-35 (EB & WB LANES) RW FOR 33757(04)	\$900,000.00
CARTER 33757(06) UTILITIES	Div. 7	US070	3.620 Mi.	FFY 2026	US 70: FROM 0.23 MIS. E. OF BROCK RD. E. 3.62 MIS. TO JUST E. OF I-35 (EB & WB LANES) UT FOR 33757(04)	\$550,000.00
CHEROKEE 28029(04) BRIDGE & APPROACHES	Div. 1	SH100	0.500 Mi.	FFY 2026	SH-100: BRIDGE OVER DRY CREEK, 0,5 MILES EAST OF JCT SH-82	\$8,914,600.00
CHEROKEE 30575(04) WIDEN & RESURFACE	Div. 1	SH082	6.000 Mi.	FFY 2026	SH-82: FROM GIDEON, NORTH 6 MILES	\$7,700,000.00
CHEROKEE 32825(04) WIDEN & RESURFACE	Div. 1	SH082	6.350 Mi.	FFY 2026	SH-82: FROM SEQUOYAH C/L N. 6.35 MI.	\$7,000,000.00
CHEROKEE 33463(05) RIGHT OF WAY	Div. 1	SH080	0.500 Mi.	FFY 2026	SH-80: FROM JCT SH-125A N. APPROX. .5 MI.	\$500,000.00
CHEROKEE 33463(06) UTILITIES	Div. 1	SH080	0.500 Mi.	FFY 2026	SH-80: FROM JCT SH-125A N. APPROX. .5 MI.	\$375,000.00
CHEROKEE 33805(04) INTERSECT MODIF	Div. 1	US062	0.150 Mi.	FFY 2026	US-62: JCT. US-62 & SH-51 INTERSECTION IMPROVEMENT	\$1,500,000.00

# 8 YEAR CONSTRUCTION WORK PLAN REPORT

CHOCTAW <b>31854(04)</b> GRADE, DRAIN & SURFACE	Div. 2	US070	5.780 Mi.	FFY 2026	US-70 BEGIN JCT SH-209 EXTEND EAST 5.78 MILES TO MCCURTAIN COUNTY LINE	\$20,000,000.00
CLEVELAND <b>33381(05)</b> RIGHT OF WAY	Div. 3	IS044	5.010 Mi.	FFY 2026	I-44: RECONSTRUCT FROM 89TH STREET, SOUTH TO CANADIAN RIVER BRIDGE RW FOR 33381(04)	\$3,750,000.00
CLEVELAND <b>33381(06)</b> UTILITIES	Div. 3	IS044	5.010 Mi.	FFY 2026	I-44: RECONSTRUCT FROM 89TH STREET, SOUTH TO CANADIAN RIVER BRIDGE UT FOR 33381(04)	\$1,500,000.00
COAL <b>31866(04)</b> GRADE, DRAIN & SURFACE	Div. 3	SH048	5.360 Mi.	FFY 2026	SH-48 BEGIN 8.81 MIS N. OF THE JOHNSTON C/L, EXT. NORTH WESTERLY 5.36 MIS. TO THE JCT. SH-3	\$12,000,000.00
COAL <b>32159(04)</b> BRIDGE & APPROACHES	Div. 3	US075	0.500 Mi.	FFY 2026	US-75 OVER BLACK CREEK, BEGIN 6.25 MILES NORTH OF SH-3	\$1,500,000.00
COMANCHE <b>28813(04)</b> WIDEN & RESURFACE	Div. 7	US277	3.000 Mi.	FFY 2026	US-277: FROM 1.56 MIS N. OF COTTON C/L, EXTEND N. 3.0 MILES (INCLUDES IMPROVEMENTS TO 3 INTERSECTIONS AT ENTRANCES TO GERONIMO)	\$3,500,000.00
COMANCHE <b>33758(05)</b> RIGHT OF WAY	Div. 7	US277	0.400 Mi.	FFY 2026	US 277: FROM JUST E. OF THE NB H.E. BAILEY TPK OFF RAMP E. 0.4 MIS. TO THE US 277/SH 7 INTERSECTION RW FOR 33758(04)	\$290,000.00
COMANCHE <b>33758(06)</b> UTILITIES	Div. 7	US277	0.400 Mi.	FFY 2026	US 277: FROM JUST E. OF THE NB H.E. BAILEY TPK OFF RAMP E. 0.4 MIS. TO THE US 277/SH 7 INTERSECTION UT FOR 33758(04)	\$300,000.00
CRAIG <b>28901(07)</b> GRADE, DRAINING, BRIDGE & SURFACE	Div. 8	US060	4.710 Mi.	FFY 2026	US 60 BEGIN 7.48 MILES EAST OF NOWATA C/L EXTEND EAST 4.5 MI TO JCT SH 66 (TIED TO 28901(04))	\$10,320,000.00
CRAIG <b>33828(04)</b> WIDEN, RESURFACE & BRIDGE	Div. 8	US060	7.250 Mi.	FFY 2026	US-60 FROM 0.67 MILES EAST OF SH-2 EXTENDING EAST 7.23 MILES. (7TH STREET TO 4480 RD)	\$16,500,000.00
CREEK <b>31087(04)</b> WIDEN & RESURFACE	Div. 8	SH048	6.500 Mi.	FFY 2026	SH 48 BEGIN AT CREEK/OKFUSKEE CL EXTEND NORTH 6.5 MI	\$11,000,000.00
CREEK <b>32697(04)</b> PAVEMENT REHABILITATION	Div. 8	SH066	8.000 Mi.	FFY 2026	SH-66 FROM THE LINCOLN C/L, EXTEND EAST 8.0 MILES	\$5,000,000.00
CUSTER <b>24134(15)</b> BRIDGE WATER PROOF SEAL	Div. 5		0.000 Mi.	FFY 2026	DIVISION 5 SILANE TREATMENT (WATERPROOF SEAL, SITES TO DETERMINED)	\$100,000.00
DELAWARE <b>30373(07)</b> GRADE, DRAINING, BRIDGE & SURFACE	Div. 8	US412A	4.000 Mi.	FFY 2026	US-412A FR SH 412A JCT AND EXTEND EAST 4.0 MI TO SH 10	\$7,000,000.00
DELAWARE <b>31964(04)</b> GRADE, DRAIN & SURFACE	Div. 8	SH116	2.200 Mi.	FFY 2026	SH-116: FROM APPROX. 2 MI EAST OF US-59, EXTEND EAST APPROX. 2.2 MILES	\$10,000,000.00
DELAWARE <b>33827(04)</b> GRADE, DRAINING, BRIDGE & SURFACE	Div. 8	SH010	3.270 Mi.	FFY 2026	SH-10 FROM US-59 EXTEND EAST TO SH-25	\$12,000,000.00
GARFIELD <b>33409(04)</b> WIDEN, RESURFACE & BRIDGE	Div. 4	SH015	3.500 Mi.	FFY 2026	SH-74: FROM US-412, NORTH 3.5 MILES THROUGH GARBER	\$3,000,000.00
GARVIN <b>31873(04)</b> WIDEN & RESURFACE	Div. 3	US177	5.500 Mi.	FFY 2026	US-177: FROM MURRAY C/L (EW 1640), N. 5.5 MI	\$11,000,000.00
GARVIN <b>33844(04)</b> WIDEN & RESURFACE	Div. 3	SH029	4.300 Mi.	FFY 2026	SH-29: FROM S. HOWELL AVE IN WYNNEWOOD, EAST 4.3 MILES	\$6,000,000.00
GARVIN <b>33846(04)</b> BRIDGE & APPROACHES	Div. 3	SH145	1.000 Mi.	FFY 2026	SH-145: BRIDGE AT THE I-35 JCT. (NO RW - UT REQUIRED)	\$2,500,000.00
GRADY <b>20962(04)</b> GRADE, DRAINING, BRIDGE & SURFACE	Div. 7	US277	2.700 Mi.	FFY 2026	US-277: BEG 1.45 MIS E. OF CADDO C/L AT E. SIDE OF MIDDLE BILL'S CREEK, EXT E. 2.7 MIS ON OFFSET ALIGNMENT TO H.E. BAILEY T.P. OVERPASS BR.	\$10,187,893.00
HARPER <b>26973(15)</b> BRIDGE PAINTING	Div. 6		0.000 Mi.	FFY 2026	DIVISION 6 BRIDGE PAINT	\$100,000.00
HARPER <b>26974(13)</b> JOINT SEAL/REPAIR	Div. 6		0.000 Mi.	FFY 2026	DIVISION 6 BRIDGE JOINT	\$50,000.00
HARPER <b>26975(13)</b> BRIDGE WATER PROOF SEAL	Div. 6		0.000 Mi.	FFY 2026	DIVISION 6 BRIDGE SILANE (WATERPROOF SEAL)	\$50,000.00
HARPER <b>27005(19)</b> SAFETY IMPROVEMENT	Div. 6		0.000 Mi.	FFY 2026	DIVISION SIX SAFETY IMPROVEMENTS (SITES TO BE DETERMINED)	\$250,000.00

# 8 YEAR CONSTRUCTION WORK PLAN REPORT

HASKELL 32824(04) BRIDGE & APPROACHES	Div. 1 SH071	0.300 Mi.	FFY 2026	SH-71: FROM 1.15 MI. N. OF PITTSBURG C/L, N. .3 MI	\$2,500,000.00
HASKELL 33801(05) RIGHT OF WAY	Div. 1 SH009	5.740 Mi.	FFY 2026	SH-9: FROM JCT. SH-2 E TO STIGLER CITY LIMITS	\$1,000,000.00
HASKELL 33801(06) UTILITIES	Div. 1 SH009	5.740 Mi.	FFY 2026	SH-9: FROM JCT. SH-2 E TO STIGLER CITY LIMITS	\$1,000,000.00
JOHNSTON 31267(04) BRIDGE & APPROACHES	Div. 3 SH022	0.200 Mi.	FFY 2026	SH-22 OVER UNNAMED CREEK, 4.6 MI EAST AND SOUTH OF JCT SH-99	\$2,380,050.00
KAY 27979(04) PAVEMENT REHABILITATION	Div. 4 US060	1.800 Mi.	FFY 2026	US 60: FROM WAVERLY ST. IN PONCA CITY E. 1.8 MILES TO THE US 177 JCT.	\$4,120,000.00
KAY 28993(04) BRIDGE & APPROACHES	Div. 4 US060B	0.100 Mi.	FFY 2026	US60B: EB & WB OVER BOIS D' ARC CREEK 0.5 MIS. E. OF THE US 60 JCT.	\$4,120,000.00
KAY 33351(04) GRADE, DRAIN & SURFACE	Div. 4 SH011	3.910 Mi.	FFY 2026	SH-11: FROM ROCKY RIDGE ROAD, NEW ALIGNMENT TO GRANDVIEW DR IN KAW CITY	\$10,000,000.00
KINGFISHER 29849(04) BRIDGE & APPROACHES	Div. 4 US081	0.100 Mi.	FFY 2026	US 81: NB & SB BRIDGES OVER THE UP RAILROAD 5.3 MIS. N. OF SH 33	\$10,500,000.00
KINGFISHER 31811(05) RIGHT OF WAY	Div. 4 SH051	7.520 Mi.	FFY 2026	SH-51: WIDEN AND RESURFACE FROM SH-132, EXTEND EAST TO US-81(ROW FOR 3181104)	\$750,000.00
KINGFISHER 31811(06) UTILITIES	Div. 4 SH051	7.520 Mi.	FFY 2026	SH-51: WIDEN AND RESURFACE FROM SH-132, EXTEND EAST TO US-81(UT FOR 3181104)	\$750,000.00
KINGFISHER 33770(04) GRADE, DRAIN & SURFACE	Div. 4 US081	4.700 Mi.	FFY 2026	US-81: FROM 0.5 MILES NORTH OF THE CANADIAN COUNTY LINE, EXTEND NORTH 4.7MILES	\$10,000,000.00
LEFLORE 33916(05) RIGHT OF WAY	Div. 2 SH112	5.500 Mi.	FFY 2026	SH-112 FROM APPROX 11.3 MI NE OF JCT US-59 IN POTEAU, EXT NORTH 5.5 MI TOJCT US-271 IN POCOLA RW FOR 33916(04)	\$2,000,000.00
LEFLORE 33916(06) UTILITIES	Div. 2 SH112	5.500 Mi.	FFY 2026	SH-112 FROM APPROX 11.3 MI NE OF JCT US-59 IN POTEAU, EXT NORTH 5.5 MI TOJCT US-271 IN POCOLA UT FOR 33916(04)	\$1,000,000.00
LINCOLN 31324(04) WIDEN & RESURFACE	Div. 3 US177	5.000 Mi.	FFY 2026	US-177: FROM 1 MI SOUTH OF SH-40A, EXTEND NORTH 5.0 MI TO JCT SH-105	\$12,000,000.00
LOGAN 30446(04) GRADE,DRAINING,BRIDGE & SURFACE	Div. 4 IS035	1.150 Mi.	FFY 2026	I-35: BEGINNING 0.5 MILES SOUTH OF SH-33, PAVEMENT RECONSTRUCTION, ADDEDACCELERATION AND DECELERATION LANES ON RAMP AND NEW BRIDGE OVER SH-33	\$10,000,000.00
LOGAN 31821(04) WIDEN & RESURFACE	Div. 4 SH051	1.200 Mi.	FFY 2026	SH-51: SHOULDERS AND RESURFACE FROM 1 MILES EAST OF US-77, EXTEND EASTTO I-35	\$3,000,000.00
LOVE 29576(07) ENVIRONMENTAL MITIGATION	Div. 7	0.100 Mi.	FFY 2026	SH-32: IMPROVEMENTS TO WIDOW MOORE BOAT RAMP AS MITIGATION FOR THE WILSON CREEK BRIDGE REPLACEMENT PROJECT	\$125,000.00
MAYES 33821(04) PAVEMENT REHABILITATION	Div. 8 SH412B	5.330 Mi.	FFY 2026	SH-412B FROM SH-69A TO US-412	\$9,600,000.00
MAYES 33823(04) WIDEN & RESURFACE	Div. 8 SH082	1.980 Mi.	FFY 2026	SH-82 FROM 2.82 MILES NORTH OF SH-20 EXTENDING NORTH TO SH-28 AND SH-28FROM SH-82 N TO SH-82 S (GRAND RIVER TO 28 W)	\$3,500,000.00
MCCLAIN 29571(04) BRIDGE & APPROACHES	Div. 3 SH074	0.500 Mi.	FFY 2026	SH-74 OVER I-35, 2.76 MI SOUTH OF CLEVELAND C/L	\$2,200,000.00
MCCURTAIN 17427(15) GRADE,DRAINING,BRIDGE & SURFACE	Div. 2 US070	3.140 Mi.	FFY 2026	US-70 FROM 11.97 MI EAST OF BROKEN BOW EAST 3.14 MI	\$11,844,234.00
MCCURTAIN 17427(21) GRADE,DRAINING,BRIDGE & SURFACE	Div. 2 US070	0.690 Mi.	FFY 2026	US-70 FROM 15.11 MI EAST OF BROKEN BOW EAST 0.69 MI	\$5,000,000.00
MCINTOSH 32822(04) PAVEMENT REHABILITATION	Div. 1 US069	2.500 Mi.	FFY 2026	US-69: FROM MCINTOSH/MUSKOGEE C/L, S. 2.5 MI.	\$6,440,000.00
MCINTOSH 33793(05) RIGHT OF WAY	Div. 1 SH009	0.320 Mi.	FFY 2026	SH-9: BRIDGES OVER UNNAMED CRK & WALLACE CRK 6.0 & 6.2 MI E OF JCT SH-52	\$750,000.00
MCINTOSH 33793(06) UTILITIES	Div. 1 SH009	0.320 Mi.	FFY 2026	SH-9: BRIDGES OVER UNNAMED CRK & WALLACE CRK 6.0 & 6.2 MI E OF JCT SH-52	\$750,000.00

# 8 YEAR CONSTRUCTION WORK PLAN REPORT

NOWATA <b>33819(04)</b> WIDEN & RESURFACE	Div. 8 US169	1.900 Mi.	FFY 2026	US-169 FROM 1.9 MI S OF US-60, N TO US-60	\$6,000,000.00
OKFUSKEE <b>33845(04)</b> BRIDGE & APPROACHES	Div. 3 SH084	1.000 Mi.	FFY 2026	SH-84: OVER BAD AND UNNAMED CREEK 3.2 MILES EAST OF THE US-75 JCT.	\$3,300,000.00
OKLAHOMA <b>29143(04)</b> BRIDGE & APPROACHES	Div. 4 IS040	0.100 Mi.	FFY 2026	I-40: SCOTT STREET OVER EB & WB I-40 1.1 MIS. E. OF I-35	\$1,000,000.00
OKLAHOMA <b>30444(04)</b> GRADE,DRAINING,BRIDGE & SURFACE	Div. 4 IS035	0.500 Mi.	FFY 2026	I-35: ADD ADDITIONAL RAMPS FOR I-35 NB AND SB AT THE I-40/I-35 JCT	\$10,000,000.00
OKLAHOMA <b>31007(04)</b> PAVEMENT REHABILITATION	Div. 4 SH000	1.020 Mi.	FFY 2026	SH-0: LINCOLN BLVD DOWEL BAR RETROFIT AND DIAMOND GRINDING FROM I-235 JCT NORTH TO NE 14TH ST	\$3,000,000.00
OKLAHOMA <b>31007(05)</b> PAVEMENT REHABILITATION	Div. 4 SH000	2.000 Mi.	FFY 2026	SH-0: LINCOLN BLVD DOWEL BAR RETROFIT AND DIAMOND GRINDING FROM NE 30TH, EXTEND NORTH TO I-44 JCT	\$3,000,000.00
OKLAHOMA <b>31787(05)</b> RIGHT OF WAY	Div. 4 IS044	1.750 Mi.	FFY 2026	I-44: RECONSTRUCTION OF I-44 BETWEEN MAY AVE AND I-235 IN OKLAHOMACITY (ROW FOR 3178704)	\$1,000,000.00
OKLAHOMA <b>31787(06)</b> UTILITIES	Div. 4 IS044	1.750 Mi.	FFY 2026	I-44: RECONSTRUCTION OF I-44 BETWEEN MAY AVE AND I-235 IN OKLAHOMACITY (UT FOR 3178704)	\$1,000,000.00
OKLAHOMA <b>32425(05)</b> GRADE,DRAINING,BRIDGE & SURFACE	Div. 4 IS035	10.000 Mi.	FFY 2026	I-35: FRONTAGE ROAD MODIFICATIONS FROM MEMORIAL RD TO SH-66	\$20,000,000.00
OKLAHOMA <b>33771(04)</b> GRADE, DRAIN & SURFACE	Div. 4 IS035	1.500 Mi.	FFY 2026	I-35: SOUTHBOUND BETWEEN MEMORIAL ROAD AND NE 122ND STREET, 4 MILES NORTH OF I-44/I-35 INTERCHANGE	\$3,000,000.00
OKLAHOMA <b>33772(04)</b> INTERCHANGE	Div. 4 SH074	1.000 Mi.	FFY 2026	SH-74: AT 164TH, FROM 1.5 MILES NORTH OF THE JOHN KILPATRICK TURNPIKE	\$20,000,000.00
OKLAHOMA <b>33773(04)</b> INTERSECT MODIF	Div. 4 SH074	1.000 Mi.	FFY 2026	SH-74: AT THE INTERSECTION OF WATERLOO ROAD ON THE LOGAN/OKLAHOMA CL	\$500,000.00
OKLAHOMA <b>33774(05)</b> RIGHT OF WAY	Div. 4 IS035	5.280 Mi.	FFY 2026	I-35: FROM SH-66, EXTEND NORTH 5.28 MILES TO THE LOGAN COUNTY LINE(ROW FOR 33774(04))	\$500,000.00
OKLAHOMA <b>33774(06)</b> UTILITIES	Div. 4 IS035	5.280 Mi.	FFY 2026	I-35: FROM SH-66, EXTEND NORTH 5.28 MILES TO THE LOGAN COUNTY LINE(ROW FOR 33774(04))	\$500,000.00
OKLAHOMA <b>33860(05)</b> SIGNING	Div. 4	0.000 Mi.	FFY 2026	OKC METRO: HIGHWAY SIGNING ENHANCEMENT	\$1,000,000.00
OKLAHOMA <b>33863(04)</b> BRIDGE & APPROACHES	Div. 4 US062	1.000 Mi.	FFY 2026	US-62: 11.0 MILES EAST OF I-35, EXTEND EAST 1 MILE	\$2,000,000.00
OKMULGEE <b>33796(05)</b> RIGHT OF WAY	Div. 1 SH052	2.000 Mi.	FFY 2026	SH-52: FROM JCT US-62 N 2.0 MI	\$225,000.00
OKMULGEE <b>33796(06)</b> UTILITIES	Div. 1 SH052	2.000 Mi.	FFY 2026	SH-52: FROM JCT US-62 N 2.0 MI	\$350,000.00
OTTAWA <b>33816(04)</b> WIDEN, RESURFACE & BRIDGE	Div. 8 US060	1.810 Mi.	FFY 2026	US-60 FROM 2.6 MILES NORTH OF THE DELAWARE CO LN EXTENDING NORTH TO US-59;US-59 FROM US-60 W EXT NORTH 0.17 MI (AFTON TO BUFFALO RANCH)	\$3,500,000.00
PAWNEE <b>33825(04)</b> PAVEMENT REHABILITATION	Div. 8 SH018	6.310 Mi.	FFY 2026	SH-18 FROM THE CIMARRON TURNPIKE TO US-64	\$5,500,000.00
PAYNE <b>27978(05)</b> GRADE, DRAIN & SURFACE	Div. 4 SH051	0.610 Mi.	FFY 2026	SH 51: RECONSTRUCT CONCRETE SURFACE THROUGH THE TOWN OF YALE	\$9,000,000.00
PITTSBURG <b>30397(04)</b> BRIDGE & APPROACHES	Div. 2 US069	0.100 Mi.	FFY 2026	US-69 2 BRIDGES OVER DANCING RABBIT CREEK NORTH & SOUTH BOUND APPROX. 0.2 MILES NORTH OF INDIAN NATION TURNPIKE (2 BRIDGES)	\$3,000,000.00
PITTSBURG <b>33869(05)</b> RIGHT OF WAY	Div. 2 US069	2.800 Mi.	FFY 2026	US-69 FROM INDIAN NATION TURNPIKE, EXT NORTH 2.8 MILES FOR 33869(04)	\$3,000,000.00
POTTAWATOMIE <b>21007(13)</b> GRADE,DRAINING,BRIDGE & SURFACE	Div. 3 IS040	2.700 Mi.	FFY 2026	I-40: FROM 4.7 MILES EAST OF THE OKLAHOMA C/L, EAST 2.7 MILES(FREIGHT COORRIDOR CANDIDATE)	\$34,684,631.00
PUSHMATAHA <b>23144(21)</b> BRIDGE WATER PROOF SEAL	Div. 2	0.000 Mi.	FFY 2026	DIVISION 2: DIVISION WIDE SILANE PROJECTS (BRIDGE WATERPROOFING SEAL)	\$50,000.00



# 8 YEAR CONSTRUCTION WORK PLAN REPORT

PUSHMATAHA 23145(22) BRIDGE PAINTING	Div. 2	0.000 Mi.	FFY 2026	DIVISION 2: MAINTENANCE - VARIOUS LOCATIONS (BRIDGE PAINTING)	\$800,000.00
PUSHMATAHA 23145(23) JOINT SEAL/REPAIR	Div. 2	0.000 Mi.	FFY 2026	DIVISION 2: BRIDGE MAINTENANCE - VARIOUS LOCATIONS (JOINT REPAIR)	\$200,000.00
ROGER MILLS 10094(04) WIDEN, RESURFACE & BRIDGE	Div. 5 US283	5.450 Mi.	FFY 2026	US-283 FR 8.0 MI NORTH OF THE BECKHAM C/L NORTH TO SH-47, IN CHEYENNE	\$9,576,044.00
ROGER MILLS 29530(04) WIDEN & RESURFACE	Div. 5 SH152	3.830 Mi.	FFY 2026	SH-152, WIDEN AND RESURFACE BEGIN AT THE TEXAS S/L AND EXTEND EAST TO THESH-30 JCT. THIS PROJECT HAS A 1.2 MILE EXCEPTION.	\$7,118,126.00
ROGERS 19983(11) INTERCHANGE	Div. 8 SH412P	0.500 Mi.	FFY 2026	SH-412P: INTERCHANGE AT US-412, 5.37 MI EAST OF I-44 - PHASE 2	\$10,000,000.00
ROGERS 30323(06) SURFACE	Div. 8 SH266	2.550 Mi.	FFY 2026	SH-266 FR: .45 MILES EAST OF TULSA C/L EAST TO JCT SH-266/SH-167SURFACING FOR 30323(04)	\$9,500,000.00
ROGERS 33849(04) BRIDGE REHABILITATION	Div. 8 SH066	0.200 Mi.	FFY 2026	SH-66: SH-66 NB AND SB OVER VERDIGRIS RIVER, 4.17 MILES NORTH OF I-44 JCT	\$22,000,000.00
SEMINOLE 23289(04) GRADE,DRAINING,BRIDGE & SURFACE	Div. 3 SH003E	4.000 Mi.	FFY 2026	SH-99: FROM 3.05 MI SOUTH OF US-270, SOUTH 4.0 MI (NEW PARALLEL LANES & RESURFACE EXISTING LANES)	\$16,000,000.00
SEQUOYAH 33798(04) RESURFACE	Div. 1 SH082	1.500 Mi.	FFY 2026	SH-82: FROM JCT. US-64 N 1.5 MI TO VIAN CITY LIMITS	\$2,250,000.00
STEPHENS 29657(10) GRADE, DRAIN & SURFACE	Div. 7 SH029	6.080 Mi.	FFY 2026	SH-29: FROM 16.92 MILES E. OF US-81 EXTEND E. 6.08 MIS. TO THE GARVIN C/L.	\$20,056,000.00
STEPHENS 30078(10) BRIDGE WATER PROOF SEAL	Div. 7	0.000 Mi.	FFY 2026	DIVISION 7: BRIDGE WATER PROOF SEAL (SITES TO BE DETERMINED)	\$80,000.00
STEPHENS 30079(10) BRIDGE PAINTING	Div. 7	0.000 Mi.	FFY 2026	DIVISION 7: BRIDGE PAINTING & JOINT REPAIR (SITES TO BE DETERMINED)	\$920,000.00
STEPHENS 33761(05) RIGHT OF WAY	Div. 7 US081	0.200 Mi.	FFY 2026	US 81: INTERSECTION IMPROVEMENT AT THE US 81/SH 7 JUNCTION JUST S. OF MARLOW (LAWTON/DUNCAN WYE) RW FOR 33761(04)	\$500,000.00
STEPHENS 33761(06) UTILITIES	Div. 7 US081	0.200 Mi.	FFY 2026	US 81: INTERSECTION IMPROVEMENT AT THE US 81/SH 7 JUNCTION JUST S. OF MARLOW (LAWTON/DUNCAN WYE) UT FOR 33761(04)	\$300,000.00
TILLMAN 33765(04) BRIDGE & APPROACHES	Div. 5 SH036	0.500 Mi.	FFY 2026	SH-36, BRIDGE & APPROACHES OVER LITTLE DEEP RED CR AND UNNAMED CR LOCATED 3.0 & 3.1 M NORTH OF US-270.	\$2,300,000.00
TULSA 20931(04) INTERCHANGE	Div. 8 US169	0.500 Mi.	FFY 2026	US-169: INTERCHANGE AT BROKEN ARROW EXPRESSWAY(SELECTED MOVEMENTS)	\$25,000,000.00
TULSA 33829(04) PAVEMENT REHABILITATION	Div. 8	0.000 Mi.	FFY 2026	BRIDGE RAMP REHAB IN VARIOUS LOCATIONS DIV. 8 (PRECAST PANELS)	\$9,000,000.00
WAGONER 33806(04) INTERSECTION MOD. & TRAF. SIGNALS	Div. 1 SH051	9.550 Mi.	FFY 2026	SH-51: FROM MUSKOGEE TURNPIKE E TO COWETA CITY LIMITS	\$3,000,000.00
WAGONER 33895(05) RIGHT OF WAY	Div. 1 US069	0.060 Mi.	FFY 2026	US-69: US-69 / SH-51B INTERSECTION	\$3,250,000.00
WAGONER 33895(06) UTILITIES	Div. 1 US069	0.060 Mi.	FFY 2026	US-69: US-69 / SH-51B INTERSECTION	\$750,000.00
WASHITA 17669(04) GRADE, DRAIN & SURFACE	Div. 5 US183	7.720 Mi.	FFY 2026	US 183 FROM SH 55 AND EXTENT NORTH 7.72 MILES.(RECONSTRUCT TO 4 LANE DIVIDED)	\$25,000,000.00
WOODS 31066(04) WIDEN & RESURFACE	Div. 6 US281	7.900 Mi.	FFY 2026	US-281: BEGIN AT THE SH-14/US-281 JCT., EXTEND EAST 7.9 MILES	\$15,000,000.00
WOODS 33791(04) GRADE,DRAINING,BRIDGE & SURFACE	Div. 6 US064	1.750 Mi.	FFY 2026	US-64: EAST OF ALVA, BEGIN 1.25 MILES EAST OF JCT US-64/US-281, EXTEND EAST 1.75 MILES	\$5,500,000.00