



16105 West 113th Street, Suite 105
Lenexa, Kansas 66219

P: 913.888.9463

tradewindenergy.com

RECEIVED
PUBLIC UTILITY
DIVISION

2017 FEB 8 PM 1 57

Oklahoma Corporation Commission
P.O. Box 5200
Oklahoma City, OK

February 6, 2017

Attn: Fairo Mitchell
Chief of Water and Energy
Public Utility Division

NOTICE OF INTENT TO CONSTRUCT

In order to comply with the requirements of 2015 Oklahoma Statutes Title 17, Corporation Commission §17-160.21. Notification of intent to build a facility (17 OK Stat § 17-160.21); and in advance of certain rules that are to be promulgated by the Oklahoma Corporation Commission ("Commission") the Gallop Wind Project, LLC, hereby informs the Commission of its intent to construct the Gallop Wind Project in Alfalfa, Garfield and Major County, Oklahoma.

FAA 7460-1 Notice of Proposed Construction or Alteration forms were filed on February 2, 2017. A summary of the filing is included in Exhibit A. Exhibit B to the letter presents a diagram indicating the Project boundary. As of this notice, and based on the best publicly available data, Company attests, that the Project design is in full compliance with the setbacks required by 2015 Oklahoma Statutes Title 17, Corporation Commission §17-160.20. Setback Requirements (17 OK Stat §17-160.20).

In accordance with the notification requirements of 17 OK Stat §17-160.21, notice of intent to construct will also be subsequently provided to Alfalfa, Garfield and Major County Commissioners. Evidence of that forthcoming notice provided as Exhibit C. No project facilities are located within an incorporated area of a municipality and thus no additional notice is required under 17 OK Stat § 17-160.21.

Please do not hesitate to contact us with any questions regarding this filing.

Sincerely,

Heath Herje
Project Developer

CC:

Frank Costanza, Executive Vice President
Joe Arb, Vice President Development and Project Management

EXHIBIT A
GALLOP WIND PROJECT
FAA FORM 7460-1 SUMMARY
WIND TURBINE LOCATIONS



Notice of Proposed Construction or Alteration - Off Airport

Add a new Case Off Airport - Desk Reference Guide V_2016.3.0

Add a New Case Off Airport for Wind Turbines - Met Towers - Desk Reference Guide V_2016.3.0

Project Name: GALLO-000401841-17

Project Summary : GALLO-000401841-17

Structure	City, State	Lat/Long	Map	Actions	7460-2 Received	Latest Letter
1 Accepted 2017-WTW-1012-OE	Carrier, OK	36° 33' 28.03" N 98° 7' 57.92" W	Show Map	Clone Upload a PDF Add 7460-2		None
2 Accepted 2017-WTW-1013-OE	Carrier, OK	36° 33' 36.24" N 98° 7' 41.91" W	Show Map	Clone Upload a PDF Add 7460-2		None
3 Accepted 2017-WTW-1014-OE	Carrier, OK	36° 33' 32.79" N 98° 6' 57.64" W	Show Map	Clone Upload a PDF Add 7460-2		None
4 Accepted 2017-WTW-1015-OE	Carrier, OK	36° 33' 39.38" N 98° 6' 41.07" W	Show Map	Clone Upload a PDF Add 7460-2		None
5 Accepted 2017-WTW-1016-OE	Carrier, OK	36° 33' 45.50" N 98° 6' 24.23" W	Show Map	Clone Upload a PDF Add 7460-2		None
6 Accepted 2017-WTW-1017-OE	Carrier, OK	36° 33' 57.66" N 98° 6' 11.47" W	Show Map	Clone Upload a PDF Add 7460-2		None
7 Accepted 2017-WTW-1018-OE	Carrier, OK	36° 33' 49.69" N 98° 5' 56.79" W	Show Map	Clone Upload a PDF Add 7460-2		None
8 Accepted 2017-WTW-1019-OE	Carrier, OK	36° 33' 46.27" N 98° 5' 33.03" W	Show Map	Clone Upload a PDF Add 7460-2		None
9 Accepted 2017-WTW-1020-OE	Carrier, OK	36° 32' 39.81" N 98° 8' 16.52" W	Show Map	Clone Upload a PDF Add 7460-2		None
10 Accepted 2017-WTW-1021-OE	Carrier, OK	36° 32' 41.60" N 98° 7' 51.70" W	Show Map	Clone Upload a PDF Add 7460-2		None
11 Accepted 2017-WTW-1022-OE	Carrier, OK	36° 32' 41.42" N 98° 7' 27.61" W	Show Map	Clone Upload a PDF Add 7460-2		None
12 Accepted 2017-WTW-1023-OE	Carrier, OK	36° 32' 40.72" N 98° 7' 10.99" W	Show Map	Clone Upload a PDF Add 7460-2		None
13 Accepted 2017-WTW-1024-OE	Carrier, OK	36° 32' 41.15" N 98° 6' 50.77" W	Show Map	Clone Upload a PDF Add 7460-2		None
14 Accepted 2017-WTW-1025-OE	Carrier, OK	36° 32' 40.97" N 98° 6' 27.26" W	Show Map	Clone Upload a PDF Add 7460-2		None
15 Accepted 2017-WTW-1026-OE	Carrier, OK	36° 32' 40.04" N 98° 5' 55.88" W	Show Map	Clone Upload a PDF Add 7460-2		None
16 Accepted 2017-WTW-1027-OE	Carrier, OK	36° 32' 37.68" N 98° 5' 33.54" W	Show Map	Clone Upload a PDF Add 7460-2		None
17 Accepted 2017-WTW-1028-OE	Carrier, OK	36° 32' 36.63" N 98° 4' 32.77" W	Show Map	Clone Upload a PDF Add 7460-2		None
18 Accepted 2017-WTW-1029-OE	Carrier, OK	36° 32' 47.04" N 98° 4' 14.72" W	Show Map	Clone Upload a PDF Add 7460-2		None
19 Accepted 2017-WTW-1030-OE	Carrier, OK	36° 33' 5.49" N 98° 3' 55.86" W	Show Map	Clone Upload a PDF Add 7460-2		None
20 Accepted	Carrier, OK	36° 33' 22.90" N 98° 3' 33.57" W	Show Map	Clone Upload a PDF		None

2017-WTW-1031-OE

21
Accepted
2017-WTW-1032-OE

Carrier, OK
36° 33' 26.10" N
98° 3' 14.46" W

 Show Map

Add 7460-2

Clone
Upload a PDF
Add 7460-2

None

22
Accepted
2017-WTW-1033-OE

Carrier, OK
36° 33' 18.05" N
98° 2' 50.33" W

 Show Map

Clone
Upload a PDF
Add 7460-2

None

23
Accepted
2017-WTW-1034-OE

Carrier, OK
36° 33' 19.84" N
98° 2' 29.23" W

 Show Map

Clone
Upload a PDF
Add 7460-2

None

24
Accepted
2017-WTW-1035-OE

Carrier, OK
36° 34' 26.66" N
98° 7' 12.00" W

 Show Map

Clone
Upload a PDF
Add 7460-2

None

25
Accepted
2017-WTW-1036-OE

Carrier, OK
36° 34' 37.87" N
98° 6' 56.51" W

 Show Map

Clone
Upload a PDF
Add 7460-2

None

26
Accepted
2017-WTW-1037-OE

Carrier, OK
36° 34' 34.74" N
98° 6' 39.85" W

 Show Map

Clone
Upload a PDF
Add 7460-2

None

27
Accepted
2017-WTW-1038-OE

Carrier, OK
36° 34' 50.12" N
98° 6' 22.98" W

 Show Map

Clone
Upload a PDF
Add 7460-2

None

28
Accepted
2017-WTW-1039-OE

Carrier, OK
36° 32' 15.48" N
98° 3' 48.85" W

 Show Map

Clone
Upload a PDF
Add 7460-2

None

29
Accepted
2017-WTW-1040-OE

Carrier, OK
36° 32' 15.49" N
98° 3' 26.56" W

 Show Map

Clone
Upload a PDF
Add 7460-2

None

30
Accepted
2017-WTW-1041-OE

Carrier, OK
36° 32' 14.69" N
98° 3' 4.35" W

 Show Map

Clone
Upload a PDF
Add 7460-2

None

31
Accepted
2017-WTW-1042-OE

Carrier, OK
36° 32' 17.88" N
98° 2' 41.73" W

 Show Map

Clone
Upload a PDF
Add 7460-2

None

32
Accepted
2017-WTW-1043-OE

Carrier, OK
36° 32' 21.09" N
98° 2' 23.13" W

 Show Map

Clone
Upload a PDF
Add 7460-2

None

33
Accepted
2017-WTW-1044-OE

Carrier, OK
36° 32' 23.92" N
98° 2' 5.20" W

 Show Map

Clone
Upload a PDF
Add 7460-2

None

34
Accepted
2017-WTW-1045-OE

Carrier, OK
36° 31' 48.65" N
98° 7' 30.79" W

 Show Map

Clone
Upload a PDF
Add 7460-2

None

35
Accepted
2017-WTW-1046-OE

Carrier, OK
36° 31' 48.79" N
98° 7' 7.79" W

 Show Map

Clone
Upload a PDF
Add 7460-2

None

36
Accepted
2017-WTW-1047-OE

Carrier, OK
36° 31' 47.72" N
98° 6' 46.69" W

 Show Map

Clone
Upload a PDF
Add 7460-2

None

37
Accepted
2017-WTW-1048-OE

Carrier, OK
36° 31' 40.72" N
98° 6' 27.53" W

 Show Map

Clone
Upload a PDF
Add 7460-2

None

38
Accepted
2017-WTW-1049-OE

Carrier, OK
36° 31' 39.76" N
98° 6' 6.55" W

 Show Map

Clone
Upload a PDF
Add 7460-2

None

39
Accepted
2017-WTW-1050-OE

Carrier, OK
36° 31' 43.66" N
98° 5' 48.51" W

 Show Map

Clone
Upload a PDF
Add 7460-2

None

40
Accepted
2017-WTW-1051-OE

Carrier, OK
36° 31' 44.52" N
98° 5' 29.26" W


 Show Map

Clone
Upload a PDF
Add 7460-2

None

41
Accepted
2017-WTW-1052-OE

Carrier, OK
36° 31' 44.12" N
98° 5' 4.02" W

 Show Map

Clone
Upload a PDF
Add 7460-2

None

42
Accepted
2017-WTW-1053-OE

Carrier, OK
36° 31' 40.97" N
98° 4' 47.44" W

 Show Map

Clone
Upload a PDF
Add 7460-2

None

43
Accepted
2017-WTW-1054-OE

Carrier, OK
36° 31' 33.08" N
98° 4' 31.29" W

 Show Map

Clone
Upload a PDF
Add 7460-2

None

44
Accepted
2017-WTW-1055-OE

Carrier, OK
36° 31' 39.11" N
98° 4' 15.10" W

 Show Map

Clone
Upload a PDF
Add 7460-2

None

45
Accepted
2017-WTW-1056-OE

Carrier, OK
36° 31' 25.06" N
98° 3' 58.15" W

 Show Map

Clone
Upload a PDF
Add 7460-2

None

46
Accepted
2017-WTW-1057-OE

Carrier, OK
36° 31' 25.09" N
98° 3' 36.04" W

 Show Map

Clone
Upload a PDF
Add 7460-2

None

47

Carrier, OK
36° 31' 25.00" N

Clone

None

Accepted 2017-WTW-1058-OE		98° 3' 12.80" W	 Show Map	Upload a PDF Add 7460-2	
48 Accepted 2017-WTW-1059-OE	Carrier, OK	36° 31' 25.15" N 98° 2' 53.05" W	 Show Map	Clone Upload a PDF Add 7460-2	None
49 Accepted 2017-WTW-1060-OE	Carrier, OK	36° 31' 24.96" N 98° 2' 29.94" W	 Show Map	Clone Upload a PDF Add 7460-2	None
50 Accepted 2017-WTW-1061-OE	Carrier, OK	36° 31' 30.32" N 98° 2' 5.76" W	 Show Map	Clone Upload a PDF Add 7460-2	None
51 Accepted 2017-WTW-1062-OE	Carrier, OK	36° 31' 36.94" N 98° 1' 49.19" W	 Show Map	Clone Upload a PDF Add 7460-2	None
52 Accepted 2017-WTW-1063-OE	Carrier, OK	36° 31' 39.57" N 98° 1' 26.04" W	 Show Map	Clone Upload a PDF Add 7460-2	None
53 Accepted 2017-WTW-1064-OE	Carrier, OK	36° 31' 33.15" N 98° 1' 5.38" W	 Show Map	Clone Upload a PDF Add 7460-2	None
54 Accepted 2017-WTW-1065-OE	Carrier, OK	36° 31' 40.04" N 98° 0' 44.43" W	 Show Map	Clone Upload a PDF Add 7460-2	None
55 Accepted 2017-WTW-1066-OE	Carrier, OK	36° 31' 33.33" N 98° 0' 25.89" W	 Show Map	Clone Upload a PDF Add 7460-2	None
56 Accepted 2017-WTW-1067-OE	Carrier, OK	36° 31' 27.41" N 98° 0' 5.48" W	 Show Map	Clone Upload a PDF Add 7460-2	None
57 Accepted 2017-WTW-1068-OE	Carrier, OK	36° 31' 31.43" N 97° 59' 40.06" W	 Show Map	Clone Upload a PDF Add 7460-2	None
58 Accepted 2017-WTW-1069-OE	Carrier, OK	36° 30' 53.64" N 98° 8' 8.81" W	 Show Map	Clone Upload a PDF Add 7460-2	None
59 Accepted 2017-WTW-1070-OE	Carrier, OK	36° 30' 53.34" N 98° 7' 48.30" W	 Show Map	Clone Upload a PDF Add 7460-2	None
60 Accepted 2017-WTW-1071-OE	Carrier, OK	36° 30' 41.78" N 98° 7' 33.01" W	 Show Map	Clone Upload a PDF Add 7460-2	None
61 Accepted 2017-WTW-1072-OE	Carrier, OK	36° 30' 48.82" N 98° 6' 51.05" W	 Show Map	Clone Upload a PDF Add 7460-2	None
62 Accepted 2017-WTW-1073-OE	Carrier, OK	36° 30' 54.72" N 98° 6' 27.74" W	 Show Map	Clone Upload a PDF Add 7460-2	None
63 Accepted 2017-WTW-1074-OE	Carrier, OK	36° 30' 48.02" N 98° 6' 5.33" W	 Show Map	Clone Upload a PDF Add 7460-2	None
64 Accepted 2017-WTW-1075-OE	Carrier, OK	36° 30' 48.61" N 98° 5' 43.11" W	 Show Map	Clone Upload a PDF Add 7460-2	None
65 Accepted 2017-WTW-1076-OE	Carrier, OK	36° 30' 42.74" N 98° 5' 20.32" W	 Show Map	Clone Upload a PDF Add 7460-2	None
66 Accepted 2017-WTW-1077-OE	Carrier, OK	36° 30' 47.82" N 98° 4' 59.27" W	 Show Map	Clone Upload a PDF Add 7460-2	None
67 Accepted 2017-WTW-1078-OE	Carrier, OK	36° 30' 47.66" N 98° 4' 38.01" W	 Show Map	Clone Upload a PDF Add 7460-2	None
68 Accepted 2017-WTW-1079-OE	Carrier, OK	36° 30' 47.04" N 98° 4' 17.22" W	 Show Map	Clone Upload a PDF Add 7460-2	None
69 Accepted 2017-WTW-1080-OE	Carrier, OK	36° 30' 35.89" N 98° 3' 59.01" W	 Show Map	Clone Upload a PDF Add 7460-2	None
70 Accepted 2017-WTW-1081-OE	Carrier, OK	36° 30' 35.32" N 98° 3' 35.87" W	 Show Map	Clone Upload a PDF Add 7460-2	None
71 Accepted 2017-WTW-1082-OE	Carrier, OK	36° 30' 34.99" N 98° 3' 12.82" W	 Show Map	Clone Upload a PDF Add 7460-2	None
72 Accepted 2017-WTW-1083-OE	Carrier, OK	36° 30' 35.04" N 98° 2' 50.24" W	 Show Map	Clone Upload a PDF Add 7460-2	None
73 Accepted 2017-WTW-1084-OE	Carrier, OK	36° 30' 34.78" N 98° 2' 27.94" W	 Show Map	Clone Upload a PDF Add 7460-2	None

74 Accepted 2017-WTW-1085-OE	Carrier, OK	36° 30' 34.76" N 98° 2' 5.83" W	 Show Map	Clone Upload a PDF Add 7460-2	None
75 Accepted 2017-WTW-1086-OE	Carrier, OK	36° 30' 41.30" N 98° 1' 49.00" W	 Show Map	Clone Upload a PDF Add 7460-2	None
76 Accepted 2017-WTW-1087-OE	Carrier, OK	36° 30' 49.86" N 98° 1' 26.60" W	 Show Map	Clone Upload a PDF Add 7460-2	None
77 Accepted 2017-WTW-1088-OE	Carrier, OK	36° 30' 55.83" N 98° 1' 4.88" W	 Show Map	Clone Upload a PDF Add 7460-2	None
78 Accepted 2017-WTW-1089-OE	Carrier, OK	36° 30' 51.69" N 98° 0' 42.25" W	 Show Map	Clone Upload a PDF Add 7460-2	None
79 Accepted 2017-WTW-1090-OE	Carrier, OK	36° 30' 45.06" N 98° 0' 20.79" W	 Show Map	Clone Upload a PDF Add 7460-2	None
80 Accepted 2017-WTW-1091-OE	Carrier, OK	36° 30' 37.67" N 97° 59' 59.43" W	 Show Map	Clone Upload a PDF Add 7460-2	None
81 Accepted 2017-WTW-1092-OE	Carrier, OK	36° 30' 35.68" N 97° 59' 40.08" W	 Show Map	Clone Upload a PDF Add 7460-2	None
82 Accepted 2017-WTW-1093-OE	Carrier, OK	36° 30' 47.08" N 97° 59' 23.27" W	 Show Map	Clone Upload a PDF Add 7460-2	None
83 Accepted 2017-WTW-1094-OE	Carrier, OK	36° 31' 18.34" N 97° 58' 19.44" W	 Show Map	Clone Upload a PDF Add 7460-2	None
84 Accepted 2017-WTW-1095-OE	Carrier, OK	36° 31' 15.43" N 97° 58' 5.42" W	 Show Map	Clone Upload a PDF Add 7460-2	None
85 Accepted 2017-WTW-1096-OE	Carrier, OK	36° 31' 9.76" N 97° 57' 48.54" W	 Show Map	Clone Upload a PDF Add 7460-2	None
86 Accepted 2017-WTW-1097-OE	Carrier, OK	36° 30' 52.86" N 97° 57' 31.84" W	 Show Map	Clone Upload a PDF Add 7460-2	None
87 Accepted 2017-WTW-1098-OE	Carrier, OK	36° 30' 44.12" N 97° 57' 9.82" W	 Show Map	Clone Upload a PDF Add 7460-2	None
88 Accepted 2017-WTW-1099-OE	Carrier, OK	36° 30' 44.52" N 97° 56' 47.68" W	 Show Map	Clone Upload a PDF Add 7460-2	None
89 Accepted 2017-WTW-1100-OE	Carrier, OK	36° 30' 16.12" N 97° 58' 11.67" W	 Show Map	Clone Upload a PDF Add 7460-2	None
90 Accepted 2017-WTW-1101-OE	Carrier, OK	36° 30' 15.93" N 97° 57' 49.32" W	 Show Map	Clone Upload a PDF Add 7460-2	None
91 Accepted 2017-WTW-1102-OE	Carrier, OK	36° 28' 59.08" N 98° 6' 27.07" W	 Show Map	Clone Upload a PDF Add 7460-2	None
92 Accepted 2017-WTW-1103-OE	Carrier, OK	36° 29' 12.84" N 98° 6' 6.63" W	 Show Map	Clone Upload a PDF Add 7460-2	None
93 Accepted 2017-WTW-1104-OE	Carrier, OK	36° 29' 17.97" N 98° 5' 50.37" W	 Show Map	Clone Upload a PDF Add 7460-2	None
94 Accepted 2017-WTW-1105-OE	Carrier, OK	36° 29' 42.28" N 98° 5' 37.45" W	 Show Map	Clone Upload a PDF Add 7460-2	None
95 Accepted 2017-WTW-1106-OE	Carrier, OK	36° 29' 43.08" N 98° 5' 19.71" W	 Show Map	Clone Upload a PDF Add 7460-2	None
96 Accepted 2017-WTW-1107-OE	Carrier, OK	36° 29' 41.98" N 98° 4' 57.65" W	 Show Map	Clone Upload a PDF Add 7460-2	None
97 Accepted 2017-WTW-1108-OE	Carrier, OK	36° 29' 44.09" N 98° 4' 37.21" W	 Show Map	Clone Upload a PDF Add 7460-2	None
98 Accepted 2017-WTW-1109-OE	Carrier, OK	36° 29' 39.19" N 98° 4' 17.11" W	 Show Map	Clone Upload a PDF Add 7460-2	None
99 Accepted 2017-WTW-1110-OE	Carrier, OK	36° 29' 38.53" N 98° 3' 57.59" W	 Show Map	Clone Upload a PDF Add 7460-2	None
100 Accepted	Carrier, OK	36° 29' 46.89" N 98° 2' 54.71" W	 Show Map	Clone Upload a PDF	None

2017-WTW-1111-OE					Add 7460-2	
101 Accepted 2017-WTW-1112-OE	Carrier, OK	36° 29' 46.84" N 98° 2' 35.83" W	 Show Map	Clone Upload a PDF Add 7460-2	None	
102 Accepted 2017-WTW-1113-OE	Carrier, OK	36° 29' 53.29" N 98° 2' 18.14" W	 Show Map	Clone Upload a PDF Add 7460-2	None	
103 Accepted 2017-WTW-1114-OE	Carrier, OK	36° 29' 54.30" N 98° 1' 36.66" W	 Show Map	Clone Upload a PDF Add 7460-2	None	
104 Accepted 2017-WTW-1115-OE	Carrier, OK	36° 29' 55.90" N 98° 1' 18.91" W	 Show Map	Clone Upload a PDF Add 7460-2	None	
105 Accepted 2017-WTW-1116-OE	Carrier, OK	36° 29' 56.17" N 98° 1' 1.29" W	 Show Map	Clone Upload a PDF Add 7460-2	None	
106 Accepted 2017-WTW-1117-OE	Carrier, OK	36° 29' 52.18" N 98° 0' 39.65" W	 Show Map	Clone Upload a PDF Add 7460-2	None	
107 Accepted 2017-WTW-1118-OE	Carrier, OK	36° 29' 39.59" N 98° 0' 24.50" W	 Show Map	Clone Upload a PDF Add 7460-2	None	
108 Accepted 2017-WTW-1119-OE	Carrier, OK	36° 29' 27.32" N 98° 0' 1.26" W	 Show Map	Clone Upload a PDF Add 7460-2	None	
109 Accepted 2017-WTW-1120-OE	Carrier, OK	36° 29' 40.14" N 97° 59' 39.71" W	 Show Map	Clone Upload a PDF Add 7460-2	None	
110 Accepted 2017-WTW-1121-OE	Carrier, OK	36° 29' 39.45" N 97° 59' 18.54" W	 Show Map	Clone Upload a PDF Add 7460-2	None	
111 Accepted 2017-WTW-1122-OE	Carrier, OK	36° 29' 39.46" N 97° 58' 55.57" W	 Show Map	Clone Upload a PDF Add 7460-2	None	
112 Accepted 2017-WTW-1123-OE	Carrier, OK	36° 29' 1.51" N 97° 58' 39.49" W	 Show Map	Clone Upload a PDF Add 7460-2	None	
113 Accepted 2017-WTW-1124-OE	Carrier, OK	36° 29' 6.60" N 97° 58' 20.54" W	 Show Map	Clone Upload a PDF Add 7460-2	None	
114 Accepted 2017-WTW-1125-OE	Carrier, OK	36° 29' 15.51" N 97° 58' 2.56" W	 Show Map	Clone Upload a PDF Add 7460-2	None	
115 Accepted 2017-WTW-1126-OE	Carrier, OK	36° 28' 16.61" N 98° 6' 7.13" W	 Show Map	Clone Upload a PDF Add 7460-2	None	
116 Accepted 2017-WTW-1127-OE	Carrier, OK	36° 28' 19.89" N 98° 5' 41.76" W	 Show Map	Clone Upload a PDF Add 7460-2	None	
117 Accepted 2017-WTW-1128-OE	Carrier, OK	36° 28' 20.03" N 98° 5' 20.72" W	 Show Map	Clone Upload a PDF Add 7460-2	None	
118 Accepted 2017-WTW-1129-OE	Carrier, OK	36° 28' 19.71" N 98° 4' 59.12" W	 Show Map	Clone Upload a PDF Add 7460-2	None	
119 Accepted 2017-WTW-1130-OE	Carrier, OK	36° 28' 16.83" N 98° 4' 38.12" W	 Show Map	Clone Upload a PDF Add 7460-2	None	
120 Accepted 2017-WTW-1131-OE	Carrier, OK	36° 28' 14.10" N 98° 4' 16.74" W	 Show Map	Clone Upload a PDF Add 7460-2	None	
121 Accepted 2017-WTW-1132-OE	Carrier, OK	36° 28' 32.16" N 98° 3' 59.22" W	 Show Map	Clone Upload a PDF Add 7460-2	None	
122 Accepted 2017-WTW-1133-OE	Carrier, OK	36° 28' 32.00" N 98° 3' 38.28" W	 Show Map	Clone Upload a PDF Add 7460-2	None	
123 Accepted 2017-WTW-1134-OE	Carrier, OK	36° 28' 31.81" N 98° 3' 14.81" W	 Show Map	Clone Upload a PDF Add 7460-2	None	
124 Accepted 2017-WTW-1135-OE	Carrier, OK	36° 28' 11.19" N 98° 2' 55.33" W	 Show Map	Clone Upload a PDF Add 7460-2	None	
125 Accepted 2017-WTW-1136-OE	Carrier, OK	36° 28' 10.28" N 98° 2' 35.05" W	 Show Map	Clone Upload a PDF Add 7460-2	None	
126 Accepted 2017-WTW-1137-OE	Carrier, OK	36° 27' 54.53" N 98° 2' 11.59" W	 Show Map	Clone Upload a PDF Add 7460-2	None	
127	Carrier, OK	36° 28' 19.59" N		Clone	None	

Accepted 2017-WTW-1138-OE		98° 0' 3.21" W	 Show Map	Upload a PDF Add 7460-2	
128 Accepted 2017-WTW-1139-OE	Carrier, OK	36° 28' 13.10" N 97° 59' 39.92" W	 Show Map	Clone Upload a PDF Add 7460-2	None
129 Accepted 2017-WTW-1140-OE	Carrier, OK	36° 28' 16.48" N 97° 59' 18.34" W	 Show Map	Clone Upload a PDF Add 7460-2	None
130 Accepted 2017-WTW-1141-OE	Carrier, OK	36° 28' 13.02" N 97° 58' 55.45" W	 Show Map	Clone Upload a PDF Add 7460-2	None
131 Accepted 2017-WTW-1142-OE	Carrier, OK	36° 29' 38.61" N 98° 7' 47.03" W	 Show Map	Clone Upload a PDF Add 7460-2	None
132 Accepted 2017-WTW-1143-OE	Carrier, OK	36° 29' 38.93" N 98° 7' 27.79" W	 Show Map	Clone Upload a PDF Add 7460-2	None
133 Accepted 2017-WTW-1144-OE	Carrier, OK	36° 29' 38.72" N 98° 7' 4.30" W	 Show Map	Clone Upload a PDF Add 7460-2	None
134 Accepted 2017-WTW-1145-OE	Carrier, OK	36° 29' 38.54" N 98° 6' 44.17" W	 Show Map	Clone Upload a PDF Add 7460-2	None
135 Accepted 2017-WTW-1146-OE	Carrier, OK	36° 28' 6.41" N 98° 6' 23.60" W	 Show Map	Clone Upload a PDF Add 7460-2	None
136 Accepted 2017-WTW-1147-OE	Carrier, OK	36° 27' 18.28" N 98° 5' 2.70" W	 Show Map	Clone Upload a PDF Add 7460-2	None
137 Accepted 2017-WTW-1148-OE	Carrier, OK	36° 27' 18.10" N 98° 4' 39.34" W	 Show Map	Clone Upload a PDF Add 7460-2	None
138 Accepted 2017-WTW-1149-OE	Carrier, OK	36° 27' 17.54" N 98° 4' 16.56" W	 Show Map	Clone Upload a PDF Add 7460-2	None
139 Accepted 2017-WTW-1150-OE	Carrier, OK	36° 27' 14.13" N 98° 3' 56.40" W	 Show Map	Clone Upload a PDF Add 7460-2	None
140 Accepted 2017-WTW-1151-OE	Carrier, OK	36° 27' 12.65" N 98° 3' 15.16" W	 Show Map	Clone Upload a PDF Add 7460-2	None
141 Accepted 2017-WTW-1152-OE	Carrier, OK	36° 27' 13.72" N 98° 2' 54.66" W	 Show Map	Clone Upload a PDF Add 7460-2	None
142 Accepted 2017-WTW-1153-OE	Carrier, OK	36° 27' 2.20" N 98° 2' 35.17" W	 Show Map	Clone Upload a PDF Add 7460-2	None
143 Accepted 2017-WTW-1154-OE	Carrier, OK	36° 27' 2.24" N 98° 2' 11.34" W	 Show Map	Clone Upload a PDF Add 7460-2	None
144 Accepted 2017-WTW-1155-OE	Carrier, OK	36° 27' 20.25" N 98° 1' 22.86" W	 Show Map	Clone Upload a PDF Add 7460-2	None
145 Accepted 2017-WTW-1156-OE	Carrier, OK	36° 27' 20.78" N 98° 1' 2.94" W	 Show Map	Clone Upload a PDF Add 7460-2	None
146 Accepted 2017-WTW-1157-OE	Carrier, OK	36° 27' 20.14" N 98° 0' 41.70" W	 Show Map	Clone Upload a PDF Add 7460-2	None
147 Accepted 2017-WTW-1158-OE	Carrier, OK	36° 27' 13.24" N 98° 0' 21.01" W	 Show Map	Clone Upload a PDF Add 7460-2	None
148 Accepted 2017-WTW-1159-OE	Carrier, OK	36° 27' 13.13" N 97° 59' 58.42" W	 Show Map	Clone Upload a PDF Add 7460-2	None
149 Accepted 2017-WTW-1160-OE	Carrier, OK	36° 27' 15.52" N 97° 59' 29.57" W	 Show Map	Clone Upload a PDF Add 7460-2	None
150 Accepted 2017-WTW-1161-OE	Carrier, OK	36° 27' 4.55" N 97° 59' 12.96" W	 Show Map	Clone Upload a PDF Add 7460-2	None

Mapping - Desk Reference Guide V_2014.4.0 Attaching Documents - Desk Reference Guide V_2014.2.0

[Upload a PDF to the Project](#)

Draft: Cases that have been saved by the user but have not been submitted to the FAA.

Waiting: Wind Turbine/Met Tower cases that have not been submitted to the FAA and are waiting for an action from the user, either to verify the map or attach specific documents

Accepted: Cases that have been submitted to the FAA.

Add Letter: Cases that have been reviewed by the FAA and require additional information from the user.

Work in Progress: Cases that are being evaluated by the FAA.

Interim: Cases that have been reviewed by the FAA and require resolution from the user.

Determined: Cases that have a completed aeronautical study and an FAA determination.

Terminated: Cases that are no longer valid.

Please allow the FAA a minimum of 45 days to complete a study.

Case Transfer:

- Use the check box(es) to select the case(s) you want to transfer.
- Select the "Transfer Cases button" to open the "Manage Transfer Cases" screen.

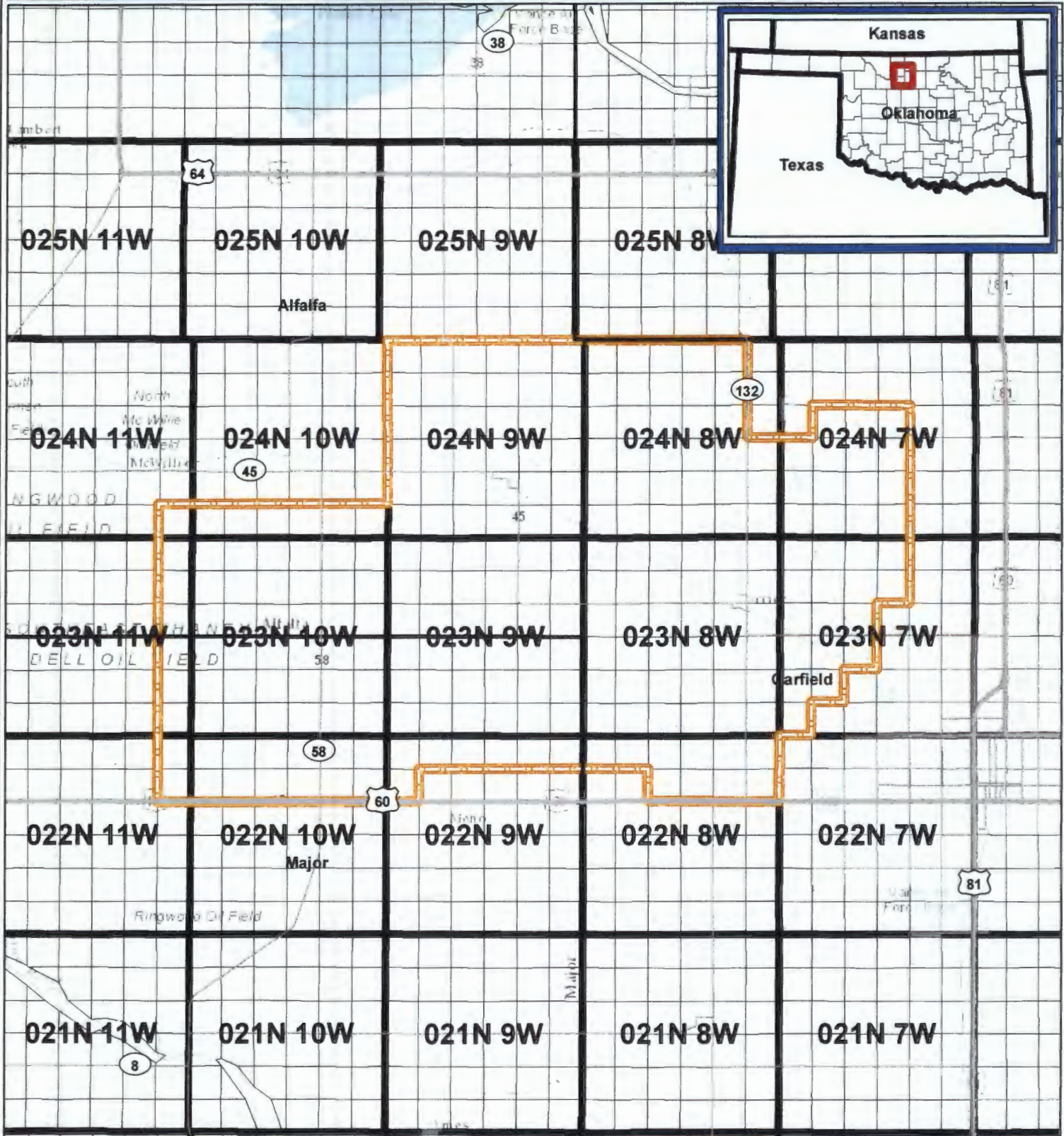
Note: Drafts and cases in Add and Terminated status can not be transferred.

[Click here to contact the appropriate representative.](#)

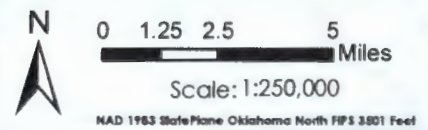
EXHIBIT B
GALLOP WIND PROJECT
PROJECT BOUNDARY MAP

Gallop Wind Project

Alfalfa/Garfield/Major Counties, Oklahoma



-  Project Boundary
-  Townships
-  Sections



MAD 1983 State Plane Oklahoma North FIPS 3501 Feet

Confidential and proprietary information.
Copyright 2017 Tradewind Energy, Inc.