



RECEIVED  
PUBLIC UTILITY  
DIVISION

16105 West 113th Street, Suite 105  
Lenexa, Kansas 66219

P: 913.888.9463

[tradewindenergy.com](http://tradewindenergy.com)

2016 FEB 29 PM 12:09

Oklahoma Corporation Commission  
P.O. Box 5200  
Oklahoma City, OK 73152-2000

February 26, 2016

Attn: Fairo Mitchell  
Chief of Water and Energy  
Public Utility Division

### NOTICE OF INTENT TO CONSTRUCT

In order to comply with the requirements of Section 2 of Oklahoma Senate Bill 808 ("SB 808") that was approved by the legislature and signed by the Governor, and in advance of certain rules that are to be promulgated by the Oklahoma Corporation Commission ("Commission") pursuant to the passage of SB 808, Clear Sky Wind Project, LLC, hereby informs the Commission of its intent to construct the Clear Sky Wind Project in Kay County, Oklahoma.

FAA 7460-1 Notice of Proposed Construction or Alteration forms have been filed and a summary of the filing is included in Exhibit A. Exhibit B to the letter presents a diagram indicating the Project boundary. As of this notice, and based on the best publicly available data, Company attests, that the Project design is in full compliance with the setbacks required by SB 808.

In accordance with the notification requirements of SB 808, notice of intent to construct will also be subsequently provided to the Kay County Commissioner. Evidence of that forthcoming notice is provided as Exhibit C. No project facilities are located within an incorporated area of a municipality and thus no additional notice is required under SB 808.

Please do not hesitate to contact us with any questions regarding this filing.

Sincerely,

A handwritten signature in black ink, appearing to read "Geoff Coventry".

Geoff Coventry  
Vice President  
Clear Sky Wind Project, LLC

CC:

Brandy Wreath, Director, Public Utility Division  
Natasha Scott, Deputy General Counsel for Public Utilities, General Counsel's Office  
Jeff Riles, Manager of Regulatory Affairs, Enel Green Power North America  
Joe Arb, Vice President Development and Project Management

Exhibit-A

Clear Sky Wind Project

FAA Form 7460-1 Summary

Wind Turbine Locations



## Notice of Proposed Construction or Alteration - Off Airport

Add a new Case Off Airport - Desk Reference Guide V\_2015.4.0

Add a New Case Off Airport for Wind Turbines - Met Towers - Desk Reference Guide V\_2015.4.0


**Project Name:** CLEAR-000359503-16

### Project Summary : CLEAR-000359503-16







Structure	City, State	Lat/Long	Map	Actions	7460-2 Received	Latest Letter
1 Accepted 2016-WTW-2198-OE	Newkirk, OK	36° 56' 49.75" N 96° 45' 48.59" W	Show Map	Clone Upload a PDF Add 7460-2		None
2 Accepted 2016-WTW-2199-OE	Newkirk, OK	36° 56' 47.30" N 96° 45' 34.14" W	Show Map	Clone Upload a PDF Add 7460-2		None
3 Accepted 2016-WTW-2200-OE	Newkirk, OK	36° 56' 37.98" N 96° 45' 23.91" W	Show Map	Clone Upload a PDF Add 7460-2		None
4 Accepted 2016-WTW-2201-OE	Newkirk, OK	36° 56' 26.99" N 96° 45' 10.28" W	Show Map	Clone Upload a PDF Add 7460-2		None
5 Accepted 2016-WTW-2202-OE	Newkirk, OK	36° 56' 42.36" N 96° 46' 12.55" W	Show Map	Clone Upload a PDF Add 7460-2		None
6 Accepted 2016-WTW-2203-OE	Newkirk, OK	36° 56' 49.21" N 96° 46' 26.45" W	Show Map	Clone Upload a PDF Add 7460-2		None
7 Accepted 2016-WTW-2204-OE	Newkirk, OK	36° 55' 30.96" N 96° 45' 19.02" W	Show Map	Clone Upload a PDF Add 7460-2		None
8 Accepted 2016-WTW-2205-OE	Newkirk, OK	36° 55' 36.24" N 96° 45' 32.23" W	Show Map	Clone Upload a PDF Add 7460-2		None
9 Accepted 2016-WTW-2206-OE	Newkirk, OK	36° 55' 41.94" N 96° 45' 46.26" W	Show Map	Clone Upload a PDF Add 7460-2		None
10 Accepted 2016-WTW-2207-OE	Newkirk, OK	36° 55' 49.95" N 96° 46' 0.56" W	Show Map	Clone Upload a PDF Add 7460-2		None
11 Accepted 2016-WTW-2208-OE	Newkirk, OK	36° 55' 54.40" N 96° 46' 16.39" W	Show Map	Clone Upload a PDF Add 7460-2		None
12 Accepted 2016-WTW-2209-OE	Newkirk, OK	36° 55' 53.97" N 96° 46' 30.21" W	Show Map	Clone Upload a PDF Add 7460-2		None
13 Accepted 2016-WTW-2210-OE	Newkirk, OK	36° 55' 43.51" N 96° 46' 38.71" W	Show Map	Clone Upload a PDF Add 7460-2		None
14 Accepted 2016-WTW-2211-OE	Newkirk, OK	36° 55' 48.30" N 96° 46' 54.25" W	Show Map	Clone Upload a PDF Add 7460-2		None
15 Accepted 2016-WTW-2212-OE	Newkirk, OK	36° 55' 57.30" N 96° 47' 6.36" W	Show Map	Clone Upload a PDF Add 7460-2		None
16 Accepted 2016-WTW-2213-OE	Newkirk, OK	36° 55' 33.87" N 96° 47' 12.65" W	Show Map	Clone Upload a PDF Add 7460-2		None
17 Accepted 2016-WTW-2214-OE	Newkirk, OK	36° 55' 19.27" N 96° 46' 51.64" W	Show Map	Clone Upload a PDF Add 7460-2		None
18 Accepted 2016-WTW-2215-OE	Newkirk, OK	36° 55' 3.53" N 96° 47' 1.87" W	Show Map	Clone Upload a PDF Add 7460-2		None
19	Newkirk, OK	36° 55' 15.42" N	Show Map	Clone		None

Notice of Proposed Construction or Alteration - Off Airport

Accepted 2016-WTW-2216-OE		96° 46' 31.19" W		Upload a PDF Add 7460-2	
20 Accepted 2016-WTW-2217-OE	Newkirk, OK	36° 55' 3.35" N 96° 46' 21.47" W		Clone Upload a PDF Add 7460-2	None
21 Accepted 2016-WTW-2218-OE	Newkirk, OK	36° 54' 54.86" N 96° 46' 6.19" W		Clone Upload a PDF Add 7460-2	None
22 Accepted 2016-WTW-2219-OE	Newkirk, OK	36° 54' 41.64" N 96° 45' 56.51" W		Clone Upload a PDF Add 7460-2	None
23 Accepted 2016-WTW-2220-OE	Newkirk, OK	36° 54' 41.11" N 96° 45' 40.71" W		Clone Upload a PDF Add 7460-2	None
24 Accepted 2016-WTW-2221-OE	Newkirk, OK	36° 54' 42.70" N 96° 45' 20.82" W		Clone Upload a PDF Add 7460-2	None
25 Accepted 2016-WTW-2222-OE	Newkirk, OK	36° 54' 11.94" N 96° 45' 58.71" W		Clone Upload a PDF Add 7460-2	None
26 Accepted 2016-WTW-2223-OE	Newkirk, OK	36° 54' 5.34" N 96° 45' 47.34" W		Clone Upload a PDF Add 7460-2	None
27 Accepted 2016-WTW-2224-OE	Newkirk, OK	36° 53' 56.22" N 96° 45' 28.86" W		Clone Upload a PDF Add 7460-2	None
28 Accepted 2016-WTW-2225-OE	Newkirk, OK	36° 54' 23.82" N 96° 47' 2.30" W		Clone Upload a PDF Add 7460-2	None
29 Accepted 2016-WTW-2226-OE	Newkirk, OK	36° 54' 32.45" N 96° 47' 13.41" W		Clone Upload a PDF Add 7460-2	None
30 Accepted 2016-WTW-2227-OE	Newkirk, OK	36° 54' 32.97" N 96° 47' 28.78" W		Clone Upload a PDF Add 7460-2	None
31 Accepted 2016-WTW-2228-OE	Newkirk, OK	36° 54' 37.77" N 96° 47' 45.03" W		Clone Upload a PDF Add 7460-2	None
32 Accepted 2016-WTW-2229-OE	Newkirk, OK	36° 54' 9.54" N 96° 47' 47.86" W		Clone Upload a PDF Add 7460-2	None
33 Accepted 2016-WTW-2230-OE	Newkirk, OK	36° 54' 7.89" N 96° 48' 4.73" W		Clone Upload a PDF Add 7460-2	None
34 Accepted 2016-WTW-2231-OE	Newkirk, OK	36° 54' 5.04" N 96° 48' 19.33" W		Clone Upload a PDF Add 7460-2	None
35 Accepted 2016-WTW-2232-OE	Newkirk, OK	36° 54' 8.70" N 96° 48' 36.05" W		Clone Upload a PDF Add 7460-2	None
36 Accepted 2016-WTW-2233-OE	Newkirk, OK	36° 56' 40.68" N 96° 45' 58.36" W		Clone Upload a PDF Add 7460-2	None
37 Accepted 2016-WTW-2234-OE	Newkirk, OK	36° 53' 42.90" N 96° 46' 19.33" W		Clone Upload a PDF Add 7460-2	None
38 Accepted 2016-WTW-2235-OE	Newkirk, OK	36° 53' 47.64" N 96° 46' 35.43" W		Clone Upload a PDF Add 7460-2	None
39 Accepted 2016-WTW-2236-OE	Newkirk, OK	36° 53' 53.97" N 96° 46' 48.70" W		Clone Upload a PDF Add 7460-2	None
40 Accepted 2016-WTW-2237-OE	Newkirk, OK	36° 53' 49.81" N 96° 47' 2.87" W		Clone Upload a PDF Add 7460-2	None
41 Accepted 2016-WTW-2238-OE	Newkirk, OK	36° 52' 58.41" N 96° 47' 15.08" W		Clone Upload a PDF Add 7460-2	None
42 Accepted 2016-WTW-2239-OE	Newkirk, OK	36° 53' 20.82" N 96° 47' 32.65" W		Clone Upload a PDF Add 7460-2	None
43 Accepted 2016-WTW-2240-OE	Newkirk, OK	36° 53' 36.59" N 96° 47' 38.76" W		Clone Upload a PDF Add 7460-2	None
44 Accepted	Newkirk, OK	36° 53' 31.46" N 96° 48' 8.78" W		Clone Upload a PDF	None

2016-WTW-2241-OE					Add 7460-2	
45 Accepted 2016-WTW-2242-OE	Newkirk, OK	36° 53' 16.70" N 96° 48' 20.33" W	 Show Map	Clone Upload a PDF Add 7460-2		None
46 Accepted 2016-WTW-2243-OE	Newkirk, OK	36° 54' 39.24" N 96° 46' 50.78" W	 Show Map	Clone Upload a PDF Add 7460-2		None
47 Accepted 2016-WTW-2244-OE	Newkirk, OK	36° 54' 24.03" N 96° 46' 29.25" W	 Show Map	Clone Upload a PDF Add 7460-2		None
48 Accepted 2016-WTW-2245-OE	Newkirk, OK	36° 55' 7.62" N 96° 47' 16.48" W	 Show Map	Clone Upload a PDF Add 7460-2		None
49 Accepted 2016-WTW-2246-OE	Newkirk, OK	36° 55' 6.02" N 96° 47' 30.78" W	 Show Map	Clone Upload a PDF Add 7460-2		None
50 Accepted 2016-WTW-2247-OE	Newkirk, OK	36° 56' 47.63" N 96° 45' 16.05" W	 Show Map	Clone Upload a PDF Add 7460-2		None
51 Accepted 2016-WTW-2248-OE	Newkirk, OK	36° 56' 48.57" N 96° 45' 2.69" W	 Show Map	Clone Upload a PDF Add 7460-2		None
52 Accepted 2016-WTW-2249-OE	Newkirk, OK	36° 56' 27.73" N 96° 46' 35.05" W	 Show Map	Clone Upload a PDF Add 7460-2		None
53 Accepted 2016-WTW-2250-OE	Newkirk, OK	36° 56' 24.12" N 96° 46' 48.04" W	 Show Map	Clone Upload a PDF Add 7460-2		None
54 Accepted 2016-WTW-2251-OE	Newkirk, OK	36° 56' 24.35" N 96° 47' 1.56" W	 Show Map	Clone Upload a PDF Add 7460-2		None
55 Accepted 2016-WTW-2252-OE	Newkirk, OK	36° 55' 15.74" N 96° 45' 11.41" W	 Show Map	Clone Upload a PDF Add 7460-2		None
56 Accepted 2016-WTW-2253-OE	Newkirk, OK	36° 55' 59.11" N 96° 47' 23.21" W	 Show Map	Clone Upload a PDF Add 7460-2		None
57 Accepted 2016-WTW-2254-OE	Newkirk, OK	36° 55' 17.05" N 96° 46' 9.52" W	 Show Map	Clone Upload a PDF Add 7460-2		None
58 Accepted 2016-WTW-2255-OE	Newkirk, OK	36° 55' 14.68" N 96° 45' 53.80" W	 Show Map	Clone Upload a PDF Add 7460-2		None
59 Accepted 2016-WTW-2256-OE	Newkirk, OK	36° 55' 8.49" N 96° 45' 38.73" W	 Show Map	Clone Upload a PDF Add 7460-2		None
60 Accepted 2016-WTW-2257-OE	Newkirk, OK	36° 55' 6.26" N 96° 47' 44.76" W	 Show Map	Clone Upload a PDF Add 7460-2		None
61 Accepted 2016-WTW-2258-OE	Newkirk, OK	36° 53' 9.71" N 96° 48' 32.76" W	 Show Map	Clone Upload a PDF Add 7460-2		None
62 Accepted 2016-WTW-2259-OE	Newkirk, OK	36° 53' 42.92" N 96° 48' 1.45" W	 Show Map	Clone Upload a PDF Add 7460-2		None
63 Accepted 2016-WTW-2260-OE	Newkirk, OK	36° 53' 45.73" N 96° 47' 48.16" W	 Show Map	Clone Upload a PDF Add 7460-2		None
64 Accepted 2016-WTW-2261-OE	Newkirk, OK	36° 52' 59.22" N 96° 47' 28.27" W	 Show Map	Clone Upload a PDF Add 7460-2		None
65 Accepted 2016-WTW-2262-OE	Newkirk, OK	36° 52' 57.98" N 96° 47' 43.95" W	 Show Map	Clone Upload a PDF Add 7460-2		None
66 Accepted 2016-WTW-2263-OE	Newkirk, OK	36° 54' 33.53" N 96° 46' 38.30" W	 Show Map	Clone Upload a PDF Add 7460-2		None
67 Accepted 2016-WTW-2264-OE	Newkirk, OK	36° 53' 45.21" N 96° 47' 19.86" W	 Show Map	Clone Upload a PDF Add 7460-2		None
68 Accepted 2016-WTW-2265-OE	Newkirk, OK	36° 53' 5.18" N 96° 46' 56.11" W	 Show Map	Clone Upload a PDF Add 7460-2		None
69 Accepted 2016-WTW-2266-OE	Newkirk, OK	36° 53' 6.58" N 96° 46' 42.86" W	 Show Map	Clone Upload a PDF Add 7460-2		None

## Notice of Proposed Construction or Alteration - Off Airport

70 Accepted 2016-WTW-2267-OE	Newkirk, OK	36° 53' 18.27" N 96° 46' 36.67" W	 Show Map	Clone Upload a PDF Add 7460-2	None
71 Accepted 2016-WTW-2268-OE	Newkirk, OK	36° 53' 48.54" N 96° 45' 39.09" W	 Show Map	Clone Upload a PDF Add 7460-2	None
72 Accepted 2016-WTW-2269-OE	Newkirk, OK	36° 54' 10.63" N 96° 45' 15.67" W	 Show Map	Clone Upload a PDF Add 7460-2	None
73 Accepted 2016-WTW-2270-OE	Newkirk, OK	36° 56' 22.73" N 96° 46' 21.93" W	 Show Map	Clone Upload a PDF Add 7460-2	None
74 Accepted 2016-WTW-2271-OE	Newkirk, OK	36° 56' 7.94" N 96° 45' 43.14" W	 Show Map	Clone Upload a PDF Add 7460-2	None
75 Accepted 2016-WTW-2272-OE	Newkirk, OK	36° 56' 7.71" N 96° 45' 27.08" W	 Show Map	Clone Upload a PDF Add 7460-2	None

Mapping - Desk Reference Guide V\_2014.4.0 Attaching Documents - Desk Reference Guide V\_2014.2.0

Upload a PDF to the Project

**Draft:** Cases that have been saved by the user but have not been submitted to the FAA.

**Waiting:** Wind Turbine/Met Tower cases that have not been submitted to the FAA and are waiting for an action from the user, either to verify the map or attach specific documents

**Accepted:** Cases that have been submitted to the FAA.

**Add Letter:** Cases that have been reviewed by the FAA and require additional information from the user.

**Work in Progress:** Cases that are being evaluated by the FAA.

**Interim:** Cases that have been reviewed by the FAA and require resolution from the user.

**Determined:** Cases that have a completed aeronautical study and an FAA determination.

**Terminated:** Cases that are no longer valid.

Please allow the FAA a minimum of 45 days to complete a study.

**Case Transfer:**

- Use the check box(es) to select the case(s) you want to transfer.
- Select the "Transfer Cases button" to open the "Manage Transfer Cases" screen.

**Note:** Drafts and cases in Add and Terminated status can not be transferred.

[Click here to contact the appropriate representative.](#)

**Exhibit-B**

**Clear Sky Wind Project**




**Project Boundary Map**

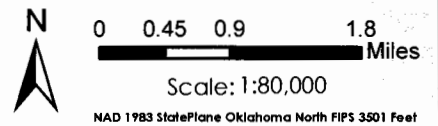
# Clear Sky Wind Project

## Kay/Osage Counties, Oklahoma



17-29N-4E	16-29N-4E	15-29N-4E	14-29N-4E	13-29N-4E	18-29N-5E	17-29N				
20-29N-4E	21-29N-4E	22-29N-4E	23-29N-4E	24-29N-4E	19-29N-5E Hardy	20-29N				
29-29N-4E	28-29N-4E	27-29N-4E	26-29N-4E	25-29N-4E	30-29N-5E	29-29N				
32-29N-4E	33-29N-4E	34-29N-4E	35-29N-4E	36-29N-4E	31-29N-5E	32-29N-5E	33-29N-5E	34-29N-5E Kay Osage	35-29N-5E	
5-28N-4E	4-28N-4E	3-28N-4E	2-28N-4E	1-28N-4E	6-28N-5E	5-28N-5E	4-28N-5E		2-28N-5E	
8-28N-4E	9-28N-4E	10-28N-4E	11-28N-4E	12-28N-4E	7-28N-5E	8-28N-5E	9-28N-5E		11-28N-5E Osage	
17-28N-4E	16-28N-4E	15-28N-4E	14-28N-4E	13-28N-4E	18-28N-5E	17-28N-5E	16-28N-5E		14-28N-5E	
20-28N-4E	21-28N-4E	22-28N-4E	23-28N-4E	24-28N-4E Kay	19-28N-5E	20-28N-5E	21-28N-5E		23-28N-5E	
29-28N-4E	28-28N-4E	27-28N-4E	26-28N-4E	25-28N-4E	30-28N-5E	29-28N-5E	28-28N-5E		26-28N-5E	
32-28N-4E	33-28N-4E	34-28N-4E	35-28N-4E	36-28N-4E	31-28N-5E	32-28N-5E	33-28N-5E	34-28N-5E Kay Osage	35-28N-5E	
5-27N-4E	4-27N-4E	3-27N-4E	2-27N-4E	1-27N-4E	6-27N-5E	5-27N-5E	4-27N-5E	3-27N-5E	2-27N-5E	

-  Project Boundary
-  Townships
-  Sections



Confidential and proprietary information.  
Copyright 2016 Tradewind Energy, Inc.