

OKLAHOMA CORPORATION COMMISSION

2101 North Lincoln Blvd.
PO Box 52000
Oklahoma City, OK 73152-2000

2001 REPORT ON CRUDE OIL AND NATURAL GAS ACTIVITY WITHIN THE STATE OF OKLAHOMA



Report Prepared By:

Mr. Larry Claxton, Manager
Surety and Statistics Section
Technical Department
Oil and Gas Conservation Division

June 1, 2002

OKLAHOMA CORPORATION COMMISSION

2101 North Lincoln Blvd.

P. O. Box 52000

Oklahoma City, OK 73152-2000



**2001 REPORT
ON
OKLAHOMA
OIL AND NATURAL GAS
ACTIVITY
WITHIN THE STATE OF OKLAHOMA**

Prepared by:
Mr. Larry Claxton, Manager
Surety and Statistical Section
Oil and Gas Conservation Division

June 1, 2002

THIS PAGE LEFT BLANK INTENTIONALLY

The Oil and Gas Conservation Division issue this publication as authorized by the Oklahoma Corporation Commission. Approximately 100 copies have been prepared and distributed at a cost of 2.142 cents per page. Copies have been deposited with the Publications Clearinghouse of the Oklahoma Department of Libraries.

PREFACE

The 2001 edition of the Report on Oklahoma Crude Oil and Natural Gas Activity is designed to acquaint the general public with Oil and Gas Statistics for the State of Oklahoma. This publication is a final summary of statistics for the calendar year 2001.

In addition to this summary of annual statistics, the Statistical and Surety Section also publishes a Monthly Crude Oil and Natural Gas Production Report, which is a summary of provisional and revised data by county for the State of Oklahoma. This report is available to any interested parties free of charge upon written request.

Also, all of the information contained within this report and on the monthly report is available on the World Wide Web at <http://www.occ.state.ok.us> in PDF format.

All comments or suggestions for future reports or for further information should be directed to the following person:

Mr. Larry Claxton
Statistical Analyst Manager
Statistics and Surety Section
Oil and Gas Conservation Division
P. O. Box 52000-2000
Oklahoma City, OK 73152-2000
Phone: (405) 521-2273
Fax: (405) 522-0493
E-Mail: l.claxton@occmil.occ.state.ok.us

ACKNOWLEDGEMENTS

This publication of the Report on Oklahoma Crude Oil and Natural Gas Activity has resulted from the combined efforts of the following persons or organizations:

Maynard Britten, IHS ENERGY, Oklahoma City
Phil Zacker, Pangaea, Inc., Oklahoma City
Duane Williams, Oklahoma Tax Commission, Oklahoma City
Jeff Kizer, Oklahoma Tax Commission, Oklahoma City
Carol Puckett, Oklahoma Tax Commission, Oklahoma City

We appreciate the assistance of all those who have helped in the preparation of this publication.

Larry Claxton
Statistical Analyst Manager
Statistics and Surety Section
Technical Department
Oil and Gas Conservation Division

This Page Left Blank Intentionally

Frequently Asked Questions About Oil and Natural Gas

Q: Where does Oil and Natural Gas come from?

A: It comes from the Earth. In prehistoric times, tiny plants and animals lived in the sea. When those creatures died, they sank into layers of mud and sand. Over time, the Earth's crust buckled and put those deposits under great heat and pressure. Over millions of years, those deposits turned into chemicals called "hydrocarbons." That's where petroleum-actually, oil and natural gas, comes from.

Small amounts of oil and natural gas seep through the Earth, or naturally come up through the ground. But almost all oil and natural gas are found deep underground in the tiny holes of rocks. Geologists and engineers use high-tech equipment to search for petroleum. When they think they've found it, they drill. If there really is oil or natural gas there, its forced to the surface.

Q: What is "Crude Oil"?

A: We call the oil in the ground "Crude Oil" because it has to go through a manufacturing process called "Refining" to turn it into the valuable products we use daily. Those products include gasoline to run our cars, diesel fuel for trucks and trains, jet fuel for aircraft and heating oil to warm our homes. Refined oil is also used to make the plastics that are a part of the things we use every day, like computers, TV's, VCR's, CD's and much more.

Q: How much oil is there? Are we running out?

A: While the world holds only a limited supply of oil, we're not in any danger of running out anytime soon. The U.S. Geological Survey estimates that the Earth could hold as much as 2.1 trillion barrels of crude oil-enough to supply the world with oil for the next 63 to 95 years!

In fact, though we're using more oil, we're also finding more. New technology makes that possible. So we're not going to just "run dry" anytime soon.

Q: Isn't Oil only good for cars?

A: Oil has many uses. And we've been using it for centuries. Oil lit lamps in ancient Sicily, Italy and was often used as medicine across Europe and America. When automobiles were invented, oil became more important than ever. Oil fueled our transportation and pushed the United States and the world into the modern age.

Today, oil products fuel our planes, trains, cars and trucks and heat our homes. Oil is also used to make products that range from makeup, toys, sneakers and football helmets to aspirin, plastics and computers. The uses for petroleum products almost seem endless!

Q: Does the use of oil cause global warming?

A: Some people claim that the use of oil and other fossil fuels has caused an increase in the "greenhouse effect" (which traps hot air and heats the atmosphere). Actually, the greenhouse effect is part of our natural environment. Without it, the Earth would be frozen solid and we would not exist! But some scientist claim that mankind's activities are heating the Earth unnaturally, beyond what would be normal. Other scientists disagree, because there's just not enough good information about the subject.

We know that the temperature over the past one hundred years has risen one degree Fahrenheit, but that is well within the natural changes in temperatures. Not much is known about how the Earth's global climate really operates, and no one can know for sure whether the use of fossil fuels has any effect on the climate. Scientists should keep a watchful eye on the Earth's climate. And their reports should be based on sound science.

Q: Is the oil industry helping to make our air cleaner?

A: Yes, it is. The air we breathe is cleaner than it has been in a long time. A federal law called the Clean Air Act made everyone do his or her part to reduce air pollution. Our air has been getting cleaner and cleaner. And it will get cleaner still. All major air pollutants have declined. For example, the amount of lead in the air has dropped 86 percent between 1985 and 1994, because as the law required, the oil industry stopped putting lead into gasoline.

While many people blame smog and other air pollution on automobiles, this simply is not accurate. Between 1970 and 1994, says the U.S. Environmental Protection Agency, emissions from cars and trucks fell by 31 percent. And yet we drove more than twice as far as we did in 1970. The American Automobile Association says that in many cities, automobile and light trucks are no longer the first or even the second cause of summertime ozone "smog."

Q: What does the oil industry do to protect the environment?

A: The oil industry created six cleaner-burning fuels like reformulated gasoline, which reduces smog, and lead-free gasoline to protect the health of children. The oil industry works with the automobile industry on research projects to reduce pollution from cars to almost zero. The oil industry have made ships safer, made refineries cleaner, improved storage tanks to prevent leaks, and have asked people from across the country to recycle used motor oil when they change the oil in their cars. All of these efforts help to protect our world.

The U.S. oil and natural gas industry spent \$10.6 *billion* on environmental protection in 1994. That's equal to two-thirds of the oil industry's profit and nearly *twice* the annual budget of the U.S. Environmental Protection Agency. That \$10.6 billion is equal to what the industry spent looking for new U.S. supplies of oil and natural gas!

Q: What about electric cars? Should we switch to electric cars?

A: Electric cars don't pollute, but the electric generating plants that creates the power that the cars use can pollute the air. So in that sense, the energy that electric cars need can cause problems for the environment. There's one more environmental problem with electric cars. The batteries they use will be a problem for the environment when they are thrown away.

And that's only a small part of the story. Those cars have safety problems, too. If they get into an accident, it could cause hydrogen gas to escape from their lead-acid or nickel-based batteries. Hydrogen gas can burn and could cause an explosion.

Also, most electric cars can't go very far. Many can travel only 50 to 100 miles at a time. It takes about eight hours to recharge, or "refuel," an electric car. On the other hand, gasoline-powered cars can be refueled in a matter of minutes, and then travel over three hundred miles.

Even with all of their problems, electric cars can cost two-to-three times as much as the same vehicle with a gasoline engine.

Electric cars might be an option for the distant future, if the technology can compete with gasoline-powered vehicles, and when power plants are cleaner. But for now, electric vehicles are no matches for gasoline-powered transportation.

Q: What's the Strategic Petroleum Reserve?

A: The Strategic Petroleum Reserve (SPR) is oil that has been set aside for an emergency. In case we cannot get oil from abroad, the SPR could be a source of crude oil. Only the President of the United States can give permission to use it.

The SPR now holds 572.5 million barrels of crude oil, or about a 63-day supply. No oil has been added to it since July 1994.

Questions and answers are reprinted by permission of the American Petroleum Institute

The ABC's of OIL

What is Oil?

It's *petroleum*, the fuel that makes our country go!

"Petro" = rock, "leum" = oil

Petroleum is made of hydrocarbon molecules (hydrogen and carbon atoms bound together).

It's Our Major Source of Energy

- Petroleum supplies about 45% of our total energy requirements.

It's an Essential Raw Material

- A basic part of over 6,000 products.

It's Used in Many Forms for:

- TRANSPORTATION: to fuel cars, trucks, trains, planes, etc.
- HEATING: to warm homes, schools, offices, factories, etc.
- ELECTRICITY: to power many electrical generators.
- LUBRICATION: to make machines run smoothly and safely.

Oil is valuable, versatile and vital!

Where Does Oil Come From?

...from deposits of decayed matter formed hundreds of millions years ago.

1. In the Seas

That covered most of the earth; millions of plants and animals lived and died.

2. **Dead Organisms Accumulated**

In layers on the sea bottom and mixed with sand and mud.

3. **Ages of Layering**

Changed the mud and sand to stone. Increased heat and pressure formed petroleum from the dead plants and animals.

4. **Reservoirs of Oil**

Were formed when petroleum collected in porous rock layers.

How the Oil Industry Developed

Oil has been used for thousands of years, but relatively recent discoveries and innovations have led to today's oil industry.

1. **Early History: Limited Use**

Ancient Greeks poured oil on the sea to set fire to enemy fleets.

Pitch, a thick form of oil, is referred to *in the Bible* as the substance used to caulk Noah's ark and baby Moses' basket.

American Indians used pitch to waterproof canoes and to make warpaint and medicines.

2. **Early 1800's: New Uses**

During this time, the whale oil used to light homes grew scarcer and more expensive. Natural gas was used more and more for illumination. A new source for lighting was also discovered-kerosene. Oil was proved to be an excellent lubricant.

3. **1859: First Drilled Well**

People began to look for oil under the earth. In Pennsylvania, Colonel Edwin Drake drilled 69 feet deep and struck oil. From that time on, drilling became the method for obtaining oil, leading to an intense search for oil.

4. **1901: First Gusher**

Anthony Lucas, a Louisiana mining engineer, believed that oil could be found in salt dome formations, such as the one at Spindletop, near Beaumont, Texas. In 1902 he struck oil, proving his theory. This first gusher was also the first major success for rotary drilling. People began to drill oil in many parts of Texas.

5. **1901 - 1920: Growing Demand**

The invention of mass-produced, gas-powered automobiles and oil-fueled boilers led to a steady growing need for petroleum. World War I increased demand for oil products, including new ones like airplane fuel. This in turn increased the need for new supply sources, refining processes, and transportation systems.

6. **1920 - 1940: New Refining Method and Uses**

To meet growing demand, scientists developed new ways to refine petroleum so that more gasoline and related products could be derived from every barrel of crude oil. New processes were also discovered that led to the creation of hundreds of new products.

7. **Today**

The field of petrochemicals has expanded so much that oil has become a foundation of our way of life.

Common, everyday products made from oil include: plastics, detergents, paints, and varnishes, photographic films, drugs and medicines, synthetic rubber, synthetic fibers, fertilizer and thousands more.

Research Continues

Oil companies are trying to develop new, safer, cleaner ways to ensure our oil supply and to make the best use of it. For example:

Environmental Research

Seeks more effective methods to protect the environment from oil spills, refinery emissions, dust and noise. One example: Sulfur is now processed out of home heating oil to protect our air.

Production Research

Includes developing more effective techniques for locating oil and extracting as much as possible. One priority is to find an efficient, safe way to get oil from the ocean floor.

Product Research

Seeks to improve existing products and to develop new products from crude oil through new processing techniques.

Synthetic Fuels (synfuels)

Oil companies are also investing in new technology that may help to solve our energy problems. Synthetic fuels may be one answer to future energy shortages. Oil companies are working to explore:

Coal

Scientists are studying ways to convert coal into cleaner, more usable petroleum liquids and gases, and to manufacture coal-oil mixtures.

Oil Shale

Huge U.S. resources of oil-bearing shale may yield large quantities of synthetic oil.

The Challenge: To economically mine and process oil shale with minimal use of water, minimum damage to environment.

Tar Sands

Oil can be extracted from these sands, which are located in large Canadian and American deposits.

The Challenge: To develop new technologies needed to extract the oil more economically.

Oil companies are also working with:

- Geothermal energy
- Solar energy
- Hydropower
- Wind power
- Biomass and more to come!

Oil Is Vital To America

Our Way Of Life

Depends on the thousands of oil products we use.

Our Security

Depends on the strength of our oil-fueled economy.

The Oil Industry

Is working to supply the energy we need by meeting the challenges of

- Exploration
- Production
- Processing
- Distribution
- Alternative sources

The ABC's of Oil and Gas reprinted by permission of the American Petroleum Institute

Oil and Gas Facts

Scientists believe that oil was formed from early life on earth and is presumed to have come from the decomposed plants and animals that were living on the land and in the sea. Over millions of years, there was an accumulation of sediments, which were laid one on top of the other. As time passed, the weight of these layers caused tremendous pressure to be applied to the deeper layers. This pressure, along with high temperature, decay, and chemical reactions, produced the changes that caused the formation of oil and natural gas.

The initial oil discovery was made in 1859 in Pennsylvania and was drilled to a depth of 69 feet. Since that time, wells have been drilled to a depth in excess of 25,000 feet. The cost of drilling a well can be from \$3,000 to over \$65,000,000. The first wells were called gushers because of the gas pressure that the rock formations were under. When a formation was drilled into, the gas pressure was released, causing oil to spew from the well.

Production from oil wells is measured in barrels, with a barrel of oil being 42 gallons. Production can last as long as three months to many years, depending upon how large the reservoir is, how many wells are in an area, and how deep they are. Oil can be found both on land and off-shore under oceans and lakes. Most of the oil that has been discovered is in the Middle East countries.

Oklahoma's first year of recorded oil production was in 1891, when most of the wells were located in the Tulsa area. When Oklahoma became a state in 1907, it ranked first in oil production in the United States. Since that time, other states have exceeded our production and, now Alaska ranks first. The number of new oil wells in the United States peaked in 1982, when 12,012 wells were put into production.

The total number of wells that have been drilled in Oklahoma is approximately 500,000. Total oil production from these wells has been about 15 billion barrels of oil. If you figured the total value of this oil at today's average price of \$30.00 per barrel, it would be worth about \$450 billion. Most of these wells have been plugged due to low production. In 2001, approximately 69 million barrels of oil were produced from 83,000 wells.

The reason oil is sometimes called black gold is because, like gold, it is worth a lot of money. The main reason it is worth so much is because a lot of different things are made from oil. The most obvious products are gasoline, diesel and jet fuel. Other important products include asphalt, lubricants, plastics, and waxes.

Oil is made up of hydrocarbons and is flammable. Some of the chemicals in oil can be harmful to humans and animals. It is best to avoid contacting oil with your skin, but if you do, it can be removed with special soaps. If wildlife comes in contact with it, unless rescued, they may get sick and die, either by ingesting it or falling victim to exposure or predators.

Natural gas was formed under conditions similar to those that formed oil. It is sometimes found along with oil, but when it is found in large quantities, it is by itself. It is an important form of energy

that is used to heat most of our homes and fuel most of our stoves, ovens, and hot water heaters. In recent years, some vehicles, including cars, trucks, vans and school buses, have been converted to use compressed natural gas (CNG). In 2001, there were approximately 33,000 gas wells in Oklahoma and they produced 1.6 trillion cubic feet of natural gas. Oklahoma ranks third in production of natural gas in the United States.

Oil and natural gas are very important raw materials and we, as humans, need them to live in this world. We should take care of them and not be wasteful, as they are being used at a much faster rate than they are being formed.

What a Barrel of Crude Oil Makes¹

(1 barrel contains 42 gallons)

| <u>Product</u> | <u>Gallons Per Barrel²</u> |
|--|---|
| Gasoline | 19.4 |
| Distillate Fuel Oil ³ | 8.9 |
| Jet Fuel | 4.2 |
| Residual Fuel Oil ⁴ | 2.7 |
| Still Gas ⁵ | 2.0 |
| Coke | 1.8 |
| Liquefied Gases | 1.8 |
| Petrochemicals Feedstocks | 1.4 |
| Asphalt and Road Oil | 1.3 |
| Lubricants | 0.5 |
| Other | 0.3 |

Notes:

- (1) Figures are based on 1992 average yields for U.S. refineries.
- (2) Total volume of products is 2.3 gallons greater than original 42 gallons of crude oil.. This represents "processing gain."
- (3) Includes home-heating oil and diesel fuel as well as No. 1 and No. 4 commercial fuel oil.
- (4) Heavy oils used as fuels in industry
- (5) try, marine transportation and for electric power generation.
- (6) Gas produced during refining and cracking processes.

Petrochemicals: Raw Materials for More than 3,000 Everyday Products

Including.....

Food preservatives
Soft contact lens
Antihistamines
Shampoo
Hair dryers
Clothing
Safety glass
Toothpaste
Flower pots
Blenders
Luggage
Life jackets
Dishes
Anesthetics
Vitamin capsules
Dyes
Hang gliders
Patio screens
Foul weather gear

Housepaint
Insecticides
Compact discs
Piano keys
Perfumes
Sunglasses
Cameras
Tents
Nylon rope
Umbrellas
Footballs
Glue
Fertilizers
Digital clocks
Photographs
Balloons
Slippers
Wall plugs
Roofing

OKLAHOMA CORPORATION COMMISSION
OIL AND GAS CONSERVATION DIVISION
STATISTICS AND SURETY SECTION

2001 ANNUAL LIQUIDS AND GAS RUNS

| COUNTY NAME | BARRELS | | | MCF | | |
|----------------|---------------------------|---------------------|--------------------------|-----------------------|--------------------------|-----------------------|
| | TOTAL LIQUIDS (1+2) | CRUDE OIL (1) | CONDENSATE OIL (2) | TOTAL GAS (4+5) | CASINGHEAD GAS (4) | NATURAL GAS (5) |
| ADAIR | 0 | 0 | 0 | 64,260 | 0 | 64,260 |
| ALFALFA | 605,637 | 586,728 | 18,909 | 5,713,480 | 470,660 | 5,242,820 |
| ATOKA | 2,228 | 2,228 | 0 | 1,877,018 | 0 | 1,877,018 |
| BEAVER | 1,163,943 | 1,078,793 | 85,150 | 63,628,499 | 747,397 | 62,881,102 |
| BECKHAM | 524,065 | 474,143 | 49,923 | 76,683,899 | 3,333,877 | 73,350,022 |
| BLAINE | 489,064 | 451,026 | 38,038 | 48,702,231 | 1,085,095 | 47,617,136 |
| BRYAN | 45,367 | 45,367 | 0 | 1,637,719 | 0 | 1,637,719 |
| CADDO | 2,164,759 | 2,038,991 | 125,768 | 87,573,024 | 2,332,692 | 85,240,332 |
| CANADIAN | 1,187,247 | 1,110,396 | 76,850 | 49,164,653 | 3,028,638 | 46,136,015 |
| CARTER | 7,459,153 | 7,455,469 | 3,684 | 16,882,868 | 7,047,772 | 9,835,096 |
| CHEROKEE | 0 | 0 | 0 | 0 | 0 | 0 |
| CHOCTAW | 0 | 0 | 0 | 0 | 0 | 0 |
| CIMARRON | 126,914 | 122,280 | 4,634 | 3,264,001 | 44,812 | 3,219,189 |
| CLEVELAND | 669,921 | 669,553 | 368 | 1,903,817 | 1,122,356 | 781,461 |
| COAL | 118,420 | 117,567 | 853 | 4,250,523 | 121,418 | 4,129,105 |
| COMANCHE | 331,435 | 329,730 | 1,705 | 2,882,896 | 42,480 | 2,840,416 |
| COTTON | 161,667 | 161,667 | 0 | 37,782 | 0 | 37,782 |
| CRAIG | 654 | 654 | 0 | 69,437 | 0 | 69,437 |
| CREEK | 2,396,787 | 2,389,667 | 7,121 | 2,300,256 | 1,283,528 | 1,016,728 |
| CUSTER | 731,109 | 447,518 | 283,591 | 72,272,429 | 1,418,447 | 70,853,982 |
| DELAWARE | 0 | 0 | 0 | 0 | 0 | 0 |
| DEWEY | 667,529 | 587,570 | 79,960 | 42,920,165 | 392,716 | 42,527,449 |
| ELLIS | 601,749 | 528,830 | 72,919 | 35,730,533 | 876,821 | 34,853,712 |
| GARFIELD | 767,598 | 733,006 | 34,592 | 18,870,416 | 2,133,159 | 16,737,257 |
| GARVIN | 3,534,956 | 3,446,358 | 88,598 | 36,646,837 | 18,470,243 | 18,176,594 |
| GRADY | 4,101,263 | 3,946,751 | 154,512 | 106,502,577 | 7,039,966 | 99,462,611 |
| GRANT | 547,716 | 543,192 | 4,524 | 3,686,043 | 46,552 | 3,639,491 |
| GREER | 5,444 | 5,444 | 0 | 73,877 | 132 | 73,745 |
| HARMON | 5,757 | 5,757 | 0 | 0 | 0 | 0 |
| HARPER | 270,860 | 247,120 | 23,740 | 29,042,861 | 93,542 | 28,949,319 |
| HASKELL | 0 | 0 | 0 | 24,310,861 | 0 | 24,310,861 |
| HUGHES | 377,719 | 357,180 | 20,540 | 6,151,931 | 508,851 | 5,643,080 |
| JACKSON | 126,080 | 126,080 | 0 | 2,852 | 2,852 | 0 |
| JEFFERSON | 403,498 | 403,498 | 0 | 17,475 | 12,261 | 5,214 |
| JOHNSTON | 3,848 | 3,848 | 0 | 53,155 | 0 | 53,155 |
| KAY | 782,606 | 780,188 | 2,418 | 1,167,606 | 679,053 | 488,553 |
| KINGFISHER | 1,372,679 | 1,352,708 | 19,971 | 29,547,266 | 5,306,009 | 24,241,257 |
| KIOWA | 20,336 | 20,336 | 0 | 8,041,614 | 0 | 8,041,614 |
| LATIMER | 0 | 0 | 0 | 126,185,574 | 0 | 126,185,574 |
| LEFLORE | 0 | 0 | 0 | 22,066,476 | 0 | 22,066,476 |
| LINCOLN | 3,079,761 | 3,076,307 | 3,454 | 25,827,496 | 19,423,376 | 6,404,120 |
| LOGAN | 996,489 | 991,380 | 5,109 | 12,978,328 | 4,414,224 | 8,564,104 |
| LOVE | 647,364 | 644,095 | 3,269 | 3,453,711 | 623,688 | 2,830,023 |
| MCCLAIN | 1,285,565 | 1,249,071 | 36,494 | 15,187,243 | 8,342,081 | 6,845,162 |

OKLAHOMA CORPORATION COMMISSION
OIL AND GAS CONSERVATION DIVISION
STATISTICS AND SURETY SECTION

2001 ANNUAL LIQUIDS AND GAS RUNS

| COUNTY NAME | BARRELS | | | MCF | | |
|--------------------------|---------------------------|---------------------|--------------------------|-----------------------|--------------------------|-----------------------|
| | TOTAL LIQUIDS (1+2) | CRUDE OIL (1) | CONDENSATE OIL (2) | TOTAL GAS (4+5) | CASINGHEAD GAS (4) | NATURAL GAS (5) |
| MCCURTAIN | 0 | 0 | 0 | 0 | 0 | 0 |
| MCINTOSH | 941 | 805 | 136 | 5,679,614 | 0 | 5,679,614 |
| MAJOR | 2,115,482 | 2,077,303 | 38,179 | 50,558,132 | 2,532,906 | 48,025,226 |
| MARSHALL | 163,785 | 160,962 | 2,823 | 605,478 | 136,246 | 469,232 |
| MAYES | 26,465 | 26,465 | 0 | 93,655 | 0 | 93,655 |
| MURRAY | 415,801 | 415,801 | 0 | 21,868 | 9,933 | 11,935 |
| MUSKOGEE | 70,052 | 69,908 | 145 | 250,869 | 20,103 | 230,766 |
| NOBLE | 1,222,016 | 1,221,539 | 477 | 4,304,581 | 1,556,432 | 2,748,149 |
| NOWATA | 151,505 | 151,505 | 0 | 5,662,534 | 234,288 | 5,428,246 |
| OKFUSKEE | 478,221 | 474,687 | 3,534 | 3,085,869 | 1,048,253 | 2,037,616 |
| OKLAHOMA | 1,798,112 | 1,761,151 | 36,961 | 11,056,719 | 2,960,221 | 8,096,498 |
| OKMULGEE | 357,364 | 354,539 | 2,825 | 1,745,715 | 323,258 | 1,422,457 |
| OSAGE | 4,104,898 | 4,104,898 | 0 | 3,268,146 | 945,549 | 2,322,597 |
| OTTAWA | 0 | 0 | 0 | 0 | 0 | 0 |
| PAWNEE | 506,532 | 506,532 | 0 | 504,312 | 273,781 | 230,531 |
| PAYNE | 832,775 | 829,545 | 3,229 | 1,589,209 | 816,295 | 772,914 |
| PITTSBURG | 89 | 89 | 0 | 71,545,608 | 0 | 71,545,608 |
| PONTOTOC | 2,428,358 | 2,428,358 | 0 | 966,133 | 105,298 | 860,835 |
| POTTAWATOMIE | 1,658,535 | 1,657,749 | 786 | 937,049 | 648,696 | 288,353 |
| PUSHMATAHA | 0 | 0 | 0 | 21,474,459 | 0 | 21,474,459 |
| ROGER MILLS | 657,254 | 381,507 | 275,747 | 127,692,502 | 19,980,864 | 107,711,638 |
| ROGERS | 27,985 | 27,985 | 0 | 665,980 | 3,361 | 662,619 |
| SEMINOLE | 2,153,048 | 2,152,713 | 335 | 4,006,256 | 1,897,721 | 2,108,535 |
| SEQUOYAH | 43 | 43 | 0 | 3,648,951 | 0 | 3,648,951 |
| STEPHENS | 5,643,525 | 5,553,314 | 90,211 | 54,713,238 | 5,094,572 | 49,618,666 |
| TEXAS | 3,976,064 | 3,963,637 | 12,427 | 106,370,490 | 118,455 | 106,252,035 |
| TILLMAN | 54,545 | 54,545 | 0 | 0 | 0 | 0 |
| TULSA | 287,095 | 287,095 | 0 | 883,388 | 148,538 | 734,850 |
| WAGONER | 27,834 | 27,834 | 0 | 100,692 | 11,511 | 89,181 |
| WASHINGTON | 274,811 | 274,811 | 0 | 3,174,446 | 98,658 | 3,075,788 |
| WASHITA | 741,061 | 625,092 | 115,969 | 80,490,688 | 17,292,584 | 63,198,104 |
| WOODS | 539,432 | 513,739 | 25,693 | 21,426,973 | 553,741 | 20,873,232 |
| WOODWARD | 234,214 | 207,636 | 26,578 | 29,835,743 | 539,461 | 29,296,282 |
| TOTAL FOR YEAR | 68,725,026 | 66,842,279 | 1,882,747 | 1,603,732,986 | 147,795,423 | 1,455,937,563 |
| DAILY AVERAGE | 188,288 | 183,130 | 5,158 | 4,393,789 | 404,919 | 3,988,870 |
| AVERAGE PRICE FOR YEAR | \$24.64 | \$24.69 | \$24.59 | \$4.02 | \$4.00 | \$4.04 |
| TOTAL FOR 1 YEAR AGO | 71,256,935 | 68,536,125 | 2,720,810 | 1,660,456,198 | 154,183,663 | 1,506,272,535 |
| DAILY AVERAGE 1 YEAR AGO | 194,691 | 187,257 | 7,434 | 4,536,766 | 421,267 | 4,115,499 |
| AVERAGE PRICE 1 YEAR AGO | \$29.32 | \$29.22 | \$29.43 | \$3.68 | \$3.71 | \$3.65 |

OKLAHOMA CORPORATION COMMISSION
OIL AND GAS CONSERVATION DIVISION
STATISTICS AND SURETY SECTION

2000 ANNUAL LIQUIDS AND GAS RUNS

| COUNTY NAME | BARRELS | | | MCF | | |
|----------------|---------------------------|---------------------|--------------------------|-----------------------|--------------------------|-----------------------|
| | TOTAL LIQUIDS (1+2) | CRUDE OIL (1) | CONDENSATE OIL (2) | TOTAL GAS (4+5) | CASINGHEAD GAS (4) | NATURAL GAS (5) |
| ADAIR | 0 | 0 | 0 | 0 | 0 | 0 |
| ALFALFA | 586,544 | 571,250 | 15,294 | 6,395,175 | 616,402 | 5,778,773 |
| ATOKA | 1,043 | 1,043 | 0 | 1,406,699 | 0 | 1,406,699 |
| BEAVER | 883,369 | 792,089 | 91,280 | 60,257,206 | 712,005 | 59,545,201 |
| BECKHAM | 422,821 | 351,053 | 71,768 | 65,978,708 | 4,051,952 | 61,926,756 |
| BLAINE | 520,712 | 481,331 | 39,381 | 45,066,886 | 785,508 | 44,281,378 |
| BRYAN | 48,464 | 48,464 | 0 | 1,819,587 | 0 | 1,819,587 |
| CADDO | 2,461,189 | 2,292,123 | 169,066 | 99,967,760 | 1,231,241 | 98,736,519 |
| CANADIAN | 1,188,841 | 1,095,720 | 93,121 | 51,143,988 | 3,286,156 | 47,857,832 |
| CARTER | 7,787,463 | 7,778,187 | 9,276 | 17,291,822 | 8,286,860 | 9,004,962 |
| CHEROKEE | 0 | 0 | 0 | 0 | 0 | 0 |
| CHOCTAW | 0 | 0 | 0 | 0 | 0 | 0 |
| CIMARRON | 138,314 | 133,271 | 5,043 | 3,614,807 | 35,740 | 3,579,067 |
| CLEVELAND | 692,737 | 692,528 | 210 | 2,134,069 | 1,313,829 | 820,240 |
| COAL | 119,850 | 117,048 | 2,801 | 4,789,453 | 153,990 | 4,635,463 |
| COMANCHE | 329,927 | 327,924 | 2,004 | 3,602,528 | 86,390 | 3,516,138 |
| COTTON | 163,052 | 163,052 | 0 | 51,284 | 8,771 | 42,513 |
| CRAIG | 924 | 924 | 0 | 2,768 | 0 | 2,768 |
| CREEK | 2,425,212 | 2,420,905 | 4,307 | 2,219,235 | 892,387 | 1,326,848 |
| CUSTER | 759,202 | 420,071 | 339,131 | 77,690,488 | 1,084,017 | 76,606,471 |
| DELAWARE | 0 | 0 | 0 | 0 | 0 | 0 |
| DEWEY | 805,084 | 719,385 | 85,699 | 45,800,450 | 598,966 | 45,201,484 |
| ELLIS | 535,935 | 449,405 | 86,529 | 32,327,200 | 1,045,891 | 31,281,309 |
| GARFIELD | 793,977 | 753,329 | 40,648 | 17,501,209 | 1,359,736 | 16,141,473 |
| GARVIN | 3,160,838 | 3,131,178 | 29,660 | 35,513,114 | 19,864,478 | 15,648,636 |
| GRADY | 3,788,323 | 3,561,026 | 227,298 | 113,056,562 | 8,713,556 | 104,343,006 |
| GRANT | 593,719 | 586,318 | 7,402 | 3,441,285 | 0 | 3,441,285 |
| GREER | 5,650 | 5,650 | 0 | 78,300 | 172 | 78,128 |
| HARMON | 7,753 | 7,753 | 0 | 0 | 0 | 0 |
| HARPER | 236,779 | 201,390 | 35,389 | 28,050,518 | 96,992 | 27,953,526 |
| HASKELL | 130 | 0 | 130 | 21,952,196 | 0 | 21,952,196 |
| HUGHES | 393,562 | 380,459 | 13,103 | 6,588,865 | 468,030 | 6,120,835 |
| JACKSON | 182,491 | 182,491 | 0 | 11,475 | 0 | 11,475 |
| JEFFERSON | 432,819 | 432,819 | 0 | 21,269 | 17,432 | 3,837 |
| JOHNSTON | 5,405 | 5,405 | 0 | 16,759 | 0 | 16,759 |
| KAY | 842,913 | 841,567 | 1,347 | 970,850 | 224,225 | 746,625 |
| KINGFISHER | 1,371,395 | 1,341,321 | 30,074 | 30,278,212 | 5,122,398 | 25,155,814 |
| KIOWA | 27,934 | 27,934 | 0 | 13,200,278 | 0 | 13,200,278 |
| LATIMER | 90 | 90 | 0 | 127,194,919 | 5,917 | 127,189,002 |
| LEFLORE | 0 | 0 | 0 | 22,906,460 | 0 | 22,906,460 |
| LINCOLN | 3,403,722 | 3,393,827 | 9,895 | 9,989,888 | 4,150,580 | 5,839,308 |
| LOGAN | 787,771 | 779,654 | 8,117 | 9,479,450 | 4,741,838 | 4,737,612 |
| LOVE | 679,677 | 670,668 | 9,009 | 7,178,792 | 652,183 | 6,526,609 |
| MCCLAIN | 1,281,838 | 1,238,224 | 43,614 | 15,182,986 | 9,430,079 | 5,752,907 |

OKLAHOMA CORPORATION COMMISSION
OIL AND GAS CONSERVATION DIVISION
STATISTICS AND SURETY SECTION

2000 ANNUAL LIQUIDS AND GAS RUNS

| COUNTY NAME | BARRELS | | | MCF | | |
|--------------------------|---------------------------|---------------------|--------------------------|-----------------------|--------------------------|-----------------------|
| | TOTAL LIQUIDS (1+2) | CRUDE OIL (1) | CONDENSATE OIL (2) | TOTAL GAS (4+5) | CASINGHEAD GAS (4) | NATURAL GAS (5) |
| MCCURTAIN | 0 | 0 | 0 | 0 | 0 | 0 |
| MCINTOSH | 1,946 | 1,637 | 309 | 6,203,130 | 0 | 6,203,130 |
| MAJOR | 2,243,276 | 2,119,974 | 123,302 | 50,433,703 | 1,446,806 | 48,986,897 |
| MARSHALL | 176,112 | 170,582 | 5,530 | 4,332,581 | 338,821 | 3,993,760 |
| MAYES | 27,968 | 27,968 | 0 | 27,952 | 0 | 27,952 |
| MURRAY | 431,251 | 431,251 | 0 | 17,158 | 8,324 | 8,834 |
| MUSKOGEE | 78,517 | 78,306 | 211 | 293,832 | 18,395 | 275,437 |
| NOBLE | 981,111 | 980,613 | 498 | 2,803,664 | 651,850 | 2,151,814 |
| NOWATA | 170,507 | 170,507 | 0 | 4,483,270 | 169,797 | 4,313,473 |
| OKFUSKEE | 491,439 | 487,702 | 3,736 | 3,013,012 | 1,210,814 | 1,802,198 |
| OKLAHOMA | 1,879,032 | 1,850,942 | 28,090 | 12,517,913 | 2,971,850 | 9,546,063 |
| OKMULGEE | 385,295 | 381,931 | 3,363 | 1,753,798 | 339,666 | 1,414,132 |
| OSAGE | 3,835,283 | 3,835,283 | 0 | 3,063,366 | 858,274 | 2,205,092 |
| OTTAWA | 0 | 0 | 0 | 0 | 0 | 0 |
| PAWNEE | 486,796 | 486,474 | 322 | 499,477 | 218,430 | 281,047 |
| PAYNE | 830,090 | 828,403 | 1,687 | 1,590,563 | 868,559 | 722,004 |
| PITTSBURG | 0 | 0 | 0 | 65,627,190 | 0 | 65,627,190 |
| PONTOTOC | 2,429,414 | 2,429,414 | 0 | 931,368 | 65,525 | 865,843 |
| POTTAWATOMIE | 1,736,495 | 1,736,338 | 157 | 665,594 | 437,940 | 227,654 |
| PUSHMATAHA | 0 | 0 | 0 | 20,763,101 | 0 | 20,763,101 |
| ROGER MILLS | 875,667 | 250,781 | 624,886 | 128,101,335 | 17,292,146 | 110,809,189 |
| ROGERS | 29,077 | 29,077 | 0 | 645,937 | 10,519 | 635,418 |
| SEMINOLE | 2,084,502 | 2,079,087 | 5,414 | 1,929,498 | 895,441 | 1,034,057 |
| SEQUOYAH | 97 | 97 | 0 | 5,228,135 | 0 | 5,228,135 |
| STEPHENS | 5,637,033 | 5,498,356 | 138,677 | 67,413,320 | 9,918,934 | 57,494,386 |
| TEXAS | 4,068,924 | 4,055,400 | 13,524 | 114,110,415 | 866,172 | 113,244,243 |
| TILLMAN | 62,904 | 62,904 | 0 | 0 | 0 | 0 |
| TULSA | 293,398 | 293,398 | 0 | 984,070 | 162,853 | 821,217 |
| WAGONER | 35,739 | 35,739 | 0 | 79,976 | 9,703 | 70,273 |
| WASHINGTON | 294,443 | 294,443 | 0 | 2,716,763 | 103,381 | 2,613,382 |
| WASHITA | 773,297 | 550,198 | 223,098 | 84,751,143 | 19,086,218 | 65,664,925 |
| WOODS | 626,367 | 596,025 | 30,342 | 21,442,506 | 1,580,024 | 19,862,482 |
| WOODWARD | 184,686 | 153,095 | 31,590 | 31,099,831 | 1,288,649 | 29,811,182 |
| TOTAL FOR YEAR | 69,018,135 | 66,312,802 | 2,705,333 | 1,621,697,101 | 139,856,812 | 1,481,840,289 |
| DAILY AVERAGE | 188,574 | 181,183 | 7,392 | 4,430,866 | 382,122 | 4,048,744 |
| AVERAGE PRICE FOR YEAR | \$29.64 | \$29.77 | \$29.51 | \$3.65 | \$3.72 | \$3.59 |
| TOTAL FOR 1 YEAR AGO | 71,225,954 | 67,636,828 | 3,589,126 | 1,602,705,167 | 188,105,145 | 1,414,600,022 |
| DAILY AVERAGE 1 YEAR AGO | 195,140 | 185,306 | 9,833 | 4,390,973 | 515,357 | 3,875,616 |
| AVERAGE PRICE 1 YEAR AGO | \$17.96 | \$18.06 | \$17.87 | \$2.11 | \$2.13 | \$2.08 |

OKLAHOMA CORPORATION COMMISSION
OIL AND GAS CONSERVATION DIVISION
STATISTICS AND SURETY SECTION

1999 ANNUAL LIQUIDS AND GAS RUNS

| COUNTY NAME | BARRELS | | | MCF | | |
|----------------|---------------------------|---------------------|--------------------------|-----------------------|--------------------------|-----------------------|
| | TOTAL LIQUIDS (1+2) | CRUDE OIL (1) | CONDENSATE OIL (2) | TOTAL GAS (4+5) | CASINGHEAD GAS (4) | NATURAL GAS (5) |
| ADAIR | 0 | 0 | 0 | 0 | 0 | 0 |
| ALFALFA | 744,216 | 724,709 | 19,507 | 5,793,489 | 1,733,818 | 4,059,671 |
| ATOKA | 863 | 708 | 155 | 1,563,259 | 0 | 1,563,259 |
| BEAVER | 1,041,246 | 939,439 | 101,807 | 62,369,766 | 1,257,094 | 61,112,672 |
| BECKHAM | 408,387 | 255,580 | 152,806 | 62,827,378 | 2,206,684 | 60,620,694 |
| BLAINE | 459,361 | 374,998 | 84,363 | 44,336,516 | 1,895,177 | 42,441,339 |
| BRYAN | 47,174 | 47,015 | 159 | 1,167,733 | 51,876 | 1,115,857 |
| CADDO | 2,673,072 | 2,430,841 | 242,232 | 82,443,295 | 1,496,593 | 80,946,702 |
| CANADIAN | 1,307,664 | 1,184,563 | 123,100 | 50,161,993 | 5,447,935 | 44,714,058 |
| CARTER | 8,157,050 | 8,137,975 | 19,075 | 19,087,853 | 8,236,822 | 10,851,031 |
| CHEROKEE | 0 | 0 | 0 | 0 | 0 | 0 |
| CHOCTAW | 0 | 0 | 0 | 0 | 0 | 0 |
| CIMARRON | 161,745 | 157,361 | 4,384 | 4,546,116 | 100,973 | 4,445,143 |
| CLEVELAND | 756,095 | 755,591 | 503 | 2,156,058 | 1,495,790 | 660,268 |
| COAL | 136,373 | 132,472 | 3,901 | 4,714,891 | 165,018 | 4,549,873 |
| COMANCHE | 215,221 | 210,295 | 4,926 | 3,520,933 | 82,179 | 3,438,754 |
| COTTON | 151,818 | 151,818 | 0 | 95,784 | 19,809 | 75,975 |
| CRAIG | 1,400 | 1,400 | 0 | 4 | 4 | 0 |
| CREEK | 2,483,537 | 2,480,877 | 2,660 | 2,905,835 | 1,388,818 | 1,517,017 |
| CUSTER | 837,492 | 366,671 | 470,821 | 75,955,491 | 851,881 | 75,103,610 |
| DELAWARE | 0 | 0 | 0 | 0 | 0 | 0 |
| DEWEY | 837,670 | 672,745 | 164,925 | 44,290,674 | 1,657,122 | 42,633,552 |
| ELLIS | 659,859 | 523,896 | 135,962 | 36,607,864 | 1,566,933 | 35,040,931 |
| GARFIELD | 766,951 | 707,596 | 59,355 | 17,159,468 | 6,515,291 | 10,644,177 |
| GARVIN | 3,566,715 | 3,509,379 | 57,336 | 38,258,776 | 20,586,359 | 17,672,417 |
| GRADY | 4,793,224 | 4,460,469 | 332,755 | 113,739,622 | 10,149,848 | 103,589,774 |
| GRANT | 694,200 | 683,413 | 10,788 | 3,227,729 | 903,546 | 2,324,183 |
| GREER | 4,724 | 4,724 | 0 | 100,936 | 312 | 100,624 |
| HARMON | 10,767 | 10,767 | 0 | 0 | 0 | 0 |
| HARPER | 265,088 | 195,861 | 69,226 | 30,263,752 | 117,424 | 30,146,328 |
| HASKELL | 168 | 168 | 0 | 20,457,202 | 0 | 20,457,202 |
| HUGHES | 387,412 | 371,667 | 15,745 | 6,756,978 | 616,580 | 6,140,398 |
| JACKSON | 174,363 | 174,363 | 0 | 0 | 0 | 0 |
| JEFFERSON | 458,108 | 458,108 | 0 | 36,241 | 11,621 | 24,620 |
| JOHNSTON | 6,071 | 6,071 | 0 | 866 | 0 | 866 |
| KAY | 736,583 | 732,396 | 4,188 | 741,543 | 279,073 | 462,470 |
| KINGFISHER | 1,476,889 | 1,417,134 | 59,755 | 29,620,783 | 10,484,689 | 19,136,094 |
| KIOWA | 39,990 | 35,669 | 4,321 | 16,004,686 | 0 | 16,004,686 |
| LATIMER | 115 | 115 | 0 | 133,654,558 | 999 | 133,653,559 |
| LEFLORE | 0 | 0 | 0 | 22,291,861 | 391 | 22,291,470 |
| LINCOLN | 2,378,819 | 2,360,717 | 18,102 | 14,126,948 | 7,155,014 | 6,971,934 |
| LOGAN | 776,825 | 769,529 | 7,296 | 8,903,733 | 5,956,030 | 2,947,703 |
| LOVE | 605,722 | 602,513 | 3,209 | 3,782,772 | 601,983 | 3,180,789 |
| MCCLAIN | 1,282,344 | 1,228,079 | 54,265 | 16,062,267 | 10,653,325 | 5,408,942 |

OKLAHOMA CORPORATION COMMISSION
OIL AND GAS CONSERVATION DIVISION
STATISTICS AND SURETY SECTION

1999 ANNUAL LIQUIDS AND GAS RUNS

| COUNTY NAME | BARRELS | | | MCF | | |
|--------------------------|---------------------------|---------------------|--------------------------|-----------------------|--------------------------|-----------------------|
| | TOTAL LIQUIDS (1+2) | CRUDE OIL (1) | CONDENSATE OIL (2) | TOTAL GAS (4+5) | CASINGHEAD GAS (4) | NATURAL GAS (5) |
| MCCURTAIN | 0 | 0 | 0 | 0 | 0 | 0 |
| MCINTOSH | 974 | 510 | 464 | 4,738,219 | 3,957 | 4,734,262 |
| MAJOR | 2,270,332 | 2,049,527 | 220,805 | 48,652,425 | 9,749,693 | 38,902,732 |
| MARSHALL | 184,716 | 178,397 | 6,319 | 2,947,244 | 607,940 | 2,339,304 |
| MAYES | 29,114 | 29,114 | 0 | 65 | 0 | 65 |
| MURRAY | 513,218 | 513,218 | 0 | 7,792 | 6,516 | 1,276 |
| MUSKOGEE | 67,031 | 66,889 | 142 | 351,565 | 15,052 | 336,513 |
| NOBLE | 1,104,199 | 1,098,518 | 5,682 | 2,730,204 | 1,438,776 | 1,291,428 |
| NOWATA | 180,881 | 180,881 | 0 | 3,253,177 | 90,190 | 3,162,987 |
| OKFUSKEE | 490,382 | 488,505 | 1,877 | 3,494,162 | 1,353,750 | 2,140,412 |
| OKLAHOMA | 1,958,439 | 1,902,372 | 56,067 | 14,390,649 | 4,683,538 | 9,707,111 |
| OKMULGEE | 368,124 | 364,649 | 3,475 | 1,657,004 | 339,231 | 1,317,773 |
| OSAGE | 3,705,447 | 3,704,630 | 817 | 2,748,764 | 968,670 | 1,780,094 |
| OTTAWA | 0 | 0 | 0 | 188,884 | 0 | 188,884 |
| PAWNEE | 523,551 | 522,696 | 855 | 608,912 | 276,998 | 331,914 |
| PAYNE | 878,435 | 876,091 | 2,343 | 2,162,053 | 1,294,244 | 867,809 |
| PITTSBURG | 9 | 9 | 0 | 65,135,704 | 0 | 65,135,704 |
| PONTOTOC | 2,424,755 | 2,424,755 | 0 | 893,592 | 102,505 | 791,087 |
| POTTAWATOMIE | 1,810,018 | 1,795,383 | 14,635 | 671,883 | 505,838 | 166,045 |
| PUSHMATAHA | 0 | 0 | 0 | 167,267 | 0 | 167,267 |
| ROGER MILLS | 670,286 | 288,671 | 381,615 | 132,919,501 | 11,843,458 | 121,076,043 |
| ROGERS | 33,442 | 33,442 | 0 | 617,383 | 4,722 | 612,661 |
| SEMINOLE | 1,982,863 | 1,976,161 | 6,701 | 1,656,259 | 1,065,536 | 590,723 |
| SEQUOYAH | 0 | 0 | 0 | 5,303,697 | 0 | 5,303,697 |
| STEPHENS | 6,090,396 | 5,883,285 | 207,111 | 51,386,625 | 11,621,219 | 39,765,406 |
| TEXAS | 4,157,160 | 4,092,241 | 64,919 | 129,955,641 | 1,737,076 | 128,218,565 |
| TILLMAN | 67,140 | 67,140 | 0 | 0 | 0 | 0 |
| TULSA | 311,071 | 308,327 | 2,744 | 1,139,599 | 180,881 | 958,718 |
| WAGONER | 35,588 | 35,588 | 0 | 179,048 | 6,038 | 173,010 |
| WASHINGTON | 295,782 | 295,782 | 0 | 2,535,926 | 113,661 | 2,422,265 |
| WASHITA | 564,832 | 288,012 | 276,820 | 70,224,965 | 9,772,741 | 60,452,224 |
| WOODS | 646,983 | 605,317 | 41,666 | 22,115,025 | 2,291,023 | 19,824,002 |
| WOODWARD | 176,919 | 118,053 | 58,866 | 26,856,613 | 1,065,214 | 25,791,399 |
| TOTAL FOR YEAR | 71,047,405 | 67,465,856 | 3,581,549 | 1,579,425,500 | 164,825,478 | 1,414,600,022 |
| DAILY AVERAGE | 194,650 | 184,838 | 9,812 | 4,327,193 | 451,577 | 3,875,616 |
| AVERAGE PRICE FOR YEAR | \$17.75 | \$18.05 | \$17.46 | \$2.06 | \$2.08 | \$2.04 |
| TOTAL FOR 1 YEAR AGO | 78,701,847 | 73,605,807 | 5,096,040 | 1,678,483,094 | 221,480,266 | 1,457,002,828 |
| DAILY AVERAGE 1 YEAR AGO | 215,621 | 201,660 | 13,962 | 4,598,584 | 606,795 | 3,991,789 |
| AVERAGE PRICE 1 YEAR AGO | \$13.12 | \$12.94 | \$13.30 | \$1.84 | \$1.82 | \$1.87 |

OKLAHOMA CORPORATION COMMISSION
OIL AND GAS CONSERVATION DIVISION
STATISTICS AND SURETY SECTION

1998 ANNUAL LIQUIDS AND GAS RUNS

| COUNTY NAME | BARRELS | | | MCF | | |
|----------------|---------------------------|---------------------|--------------------------|-----------------------|--------------------------|-----------------------|
| | TOTAL LIQUIDS (1+2) | CRUDE OIL (1) | CONDENSATE OIL (2) | TOTAL GAS (4+5) | CASINGHEAD GAS (4) | NATURAL GAS (5) |
| ADAIR | 0 | 0 | 0 | 0 | 0 | 0 |
| ALFALFA | 739,305 | 693,200 | 46,105 | 7,321,851 | 4,165,823 | 3,156,028 |
| ATOKA | 459 | 459 | 0 | 1,686,977 | 0 | 1,686,977 |
| BEAVER | 1,102,594 | 960,529 | 142,064 | 66,543,830 | 2,144,250 | 64,399,580 |
| BECKHAM | 435,337 | 226,506 | 208,832 | 63,888,384 | 1,028,924 | 62,859,460 |
| BLAINE | 415,411 | 253,447 | 161,965 | 54,028,520 | 5,081,485 | 48,947,035 |
| BRYAN | 53,261 | 53,261 | 0 | 2,079,798 | 109,348 | 1,970,450 |
| CADDO | 2,596,901 | 2,215,536 | 381,365 | 93,988,901 | 3,060,505 | 90,928,396 |
| CANADIAN | 1,427,558 | 1,242,412 | 185,146 | 57,477,259 | 9,498,091 | 47,979,168 |
| CARTER | 10,005,101 | 9,971,630 | 33,471 | 20,448,343 | 10,765,521 | 9,682,822 |
| CHEROKEE | 0 | 0 | 0 | 0 | 0 | 0 |
| CHOCTAW | 0 | 0 | 0 | 0 | 0 | 0 |
| CIMARRON | 184,113 | 179,278 | 4,835 | 3,524,571 | 234,744 | 3,289,827 |
| CLEVELAND | 801,441 | 794,657 | 6,784 | 2,342,795 | 1,626,436 | 716,359 |
| COAL | 126,351 | 122,429 | 3,923 | 5,337,660 | 184,407 | 5,153,253 |
| COMANCHE | 168,259 | 159,487 | 8,772 | 4,613,914 | 157,095 | 4,456,819 |
| COTTON | 166,136 | 166,136 | 0 | 64,137 | 16,985 | 47,152 |
| CRAIG | 908 | 908 | 0 | 51,688 | 0 | 51,688 |
| CREEK | 2,649,083 | 2,647,155 | 1,928 | 3,145,061 | 1,845,918 | 1,299,143 |
| CUSTER | 890,715 | 270,328 | 620,387 | 81,016,408 | 1,654,224 | 79,362,184 |
| DELAWARE | 0 | 0 | 0 | 0 | 0 | 0 |
| DEWEY | 698,309 | 512,019 | 186,289 | 42,406,586 | 4,133,520 | 38,273,066 |
| ELLIS | 797,381 | 611,230 | 186,151 | 37,614,308 | 2,534,766 | 35,079,542 |
| GARFIELD | 742,221 | 684,299 | 57,923 | 20,717,638 | 13,435,629 | 7,282,009 |
| GARVIN | 3,896,104 | 3,795,303 | 100,801 | 33,789,109 | 25,299,599 | 8,489,510 |
| GRADY | 6,171,883 | 5,614,151 | 557,731 | 97,855,814 | 16,942,343 | 80,913,471 |
| GRANT | 728,228 | 711,855 | 16,373 | 3,534,015 | 2,865,658 | 668,357 |
| GREER | 3,929 | 3,929 | 0 | 83,821 | 129 | 83,692 |
| HARMON | 9,191 | 9,191 | 0 | 0 | 0 | 0 |
| HARPER | 256,171 | 170,447 | 85,724 | 36,466,378 | 187,797 | 36,278,581 |
| HASKELL | 1,320 | 0 | 1,320 | 22,469,639 | 0 | 22,469,639 |
| HUGHES | 400,228 | 380,393 | 19,835 | 7,508,235 | 664,825 | 6,843,410 |
| JACKSON | 188,558 | 188,558 | 0 | 0 | 0 | 0 |
| JEFFERSON | 199,744 | 199,744 | 0 | 25,373 | 15,415 | 9,958 |
| JOHNSTON | 8,906 | 8,906 | 0 | 1,385 | 0 | 1,385 |
| KAY | 835,284 | 827,306 | 7,978 | 1,527,835 | 920,565 | 607,270 |
| KINGFISHER | 1,522,167 | 1,423,325 | 98,843 | 35,446,676 | 19,368,826 | 16,077,850 |
| KIOWA | 49,727 | 43,002 | 6,725 | 14,005,030 | 0 | 14,005,030 |
| LATIMER | 0 | 0 | 0 | 138,855,637 | 0 | 138,855,637 |
| LEFLORE | 0 | 0 | 0 | 35,194,012 | 0 | 35,194,012 |
| LINCOLN | 1,917,060 | 1,890,893 | 26,167 | 7,824,774 | 4,401,363 | 3,423,411 |
| LOGAN | 702,222 | 693,289 | 8,932 | 8,839,316 | 6,661,381 | 2,177,935 |
| LOVE | 583,216 | 578,496 | 4,720 | 4,599,238 | 680,373 | 3,918,865 |
| MCCLAIN | 1,378,243 | 1,313,136 | 65,107 | 17,950,176 | 11,759,961 | 6,190,215 |

OKLAHOMA CORPORATION COMMISSION
OIL AND GAS CONSERVATION DIVISION
STATISTICS AND SURETY SECTION

1998 ANNUAL LIQUIDS AND GAS RUNS

| COUNTY NAME | BARRELS | | | MCF | | |
|--------------------------|---------------------------|---------------------|--------------------------|-----------------------|--------------------------|-----------------------|
| | TOTAL LIQUIDS (1+2) | CRUDE OIL (1) | CONDENSATE OIL (2) | TOTAL GAS (4+5) | CASINGHEAD GAS (4) | NATURAL GAS (5) |
| MCCURTAIN | 0 | 0 | 0 | 0 | 0 | 0 |
| MCINTOSH | 897 | 488 | 409 | 4,438,557 | 5,378 | 4,433,179 |
| MAJOR | 2,426,499 | 2,111,715 | 314,784 | 59,133,891 | 22,676,778 | 36,457,113 |
| MARSHALL | 208,259 | 201,253 | 7,007 | 4,722,361 | 1,119,864 | 3,602,497 |
| MAYES | 31,472 | 31,472 | 0 | 65 | 0 | 65 |
| MURRAY | 617,421 | 617,421 | 0 | 16,482 | 12,563 | 3,919 |
| MUSKOGEE | 62,539 | 62,317 | 222 | 614,862 | 19,694 | 595,168 |
| NOBLE | 1,243,799 | 1,237,105 | 6,694 | 4,353,262 | 2,840,057 | 1,513,205 |
| NOWATA | 196,512 | 196,512 | 0 | 2,209,296 | 226,580 | 1,982,716 |
| OKFUSKEE | 530,402 | 525,585 | 4,817 | 3,586,248 | 1,490,068 | 2,096,180 |
| OKLAHOMA | 2,024,064 | 1,931,288 | 92,776 | 15,943,822 | 8,686,337 | 7,257,485 |
| OKMULGEE | 426,272 | 420,330 | 5,942 | 1,852,786 | 415,073 | 1,437,713 |
| OSAGE | 4,204,988 | 4,204,988 | 0 | 2,668,311 | 1,287,951 | 1,380,360 |
| OTTAWA | 0 | 0 | 0 | 0 | 0 | 0 |
| PAWNEE | 539,591 | 537,895 | 1,696 | 702,150 | 420,917 | 281,233 |
| PAYNE | 961,677 | 958,233 | 3,444 | 2,742,897 | 1,807,526 | 935,371 |
| PITTSBURG | 185 | 8 | 178 | 75,080,808 | 26,438 | 75,054,370 |
| PONTOTOC | 2,769,833 | 2,769,833 | 0 | 480,677 | 110,060 | 370,617 |
| POTTAWATOMIE | 2,107,237 | 2,106,899 | 338 | 823,776 | 672,422 | 151,354 |
| PUSHMATAHA | 0 | 0 | 0 | 0 | 0 | 0 |
| ROGER MILLS | 791,634 | 275,809 | 515,826 | 152,958,358 | 1,152,879 | 151,805,479 |
| ROGERS | 32,152 | 32,152 | 0 | 486,853 | 6,562 | 480,291 |
| SEMINOLE | 2,118,631 | 2,110,647 | 7,984 | 1,707,186 | 1,210,082 | 497,104 |
| SEQUOYAH | 0 | 0 | 0 | 5,598,910 | 0 | 5,598,910 |
| STEPHENS | 7,273,125 | 6,931,660 | 341,465 | 44,443,862 | 16,509,401 | 27,934,461 |
| TEXAS | 3,967,321 | 3,830,678 | 136,643 | 111,899,461 | 2,539,423 | 109,360,038 |
| TILLMAN | 60,252 | 60,252 | 0 | 0 | 0 | 0 |
| TULSA | 325,494 | 325,494 | 0 | 640,068 | 235,590 | 404,478 |
| WAGONER | 53,667 | 53,667 | 0 | 86,596 | 7,147 | 79,449 |
| WASHINGTON | 340,868 | 340,868 | 0 | 2,382,089 | 141,990 | 2,240,099 |
| WASHITA | 537,829 | 274,841 | 262,987 | 68,222,650 | 410,211 | 67,812,439 |
| WOODS | 888,867 | 818,871 | 69,995 | 21,053,909 | 3,527,518 | 17,526,391 |
| WOODWARD | 202,069 | 113,195 | 88,875 | 25,984,782 | 978,723 | 25,006,059 |
| TOTAL FOR YEAR | 77,796,579 | 72,698,303 | 5,098,276 | 1,649,110,067 | 219,983,138 | 1,429,126,929 |
| DAILY AVERAGE | 213,141 | 199,173 | 13,968 | 4,518,110 | 602,694 | 3,915,416 |
| AVERAGE PRICE FOR YEAR | \$13.12 | \$12.95 | \$13.30 | \$1.84 | \$1.81 | \$1.87 |
| TOTAL FOR 1 YEAR AGO | 83,617,152 | 76,687,088 | 6,930,064 | 1,730,231,455 | 256,625,084 | 1,473,606,371 |
| DAILY AVERAGE 1 YEAR AGO | 229,088 | 210,102 | 18,986 | 4,740,360 | 703,082 | 4,037,278 |
| AVERAGE PRICE 1 YEAR AGO | \$19.85 | \$20.05 | \$19.65 | \$2.28 | \$2.25 | \$2.31 |

OKLAHOMA CORPORATION COMMISSION
OIL AND GAS CONSERVATION DIVISION
STATISTICS AND SURETY SECTION

1997 ANNUAL LIQUIDS AND GAS RUN

| COUNTY NAME | BARRELS | | | MCF | | |
|----------------|---------------------------|---------------------|--------------------------|-----------------------|--------------------------|-----------------------|
| | TOTAL LIQUIDS (1+2) | CRUDE OIL (1) | CONDENSATE OIL (2) | TOTAL GAS (4+5) | CASINGHEAD GAS (4) | NATURAL GAS (5) |
| ADAIR | 0 | 0 | 0 | 0 | 0 | 0 |
| ALFALFA | 1,155,099 | 1,097,375 | 57,724 | 9,042,070 | 3,562,907 | 5,479,163 |
| ATOKA | 1,023 | 1,022 | 1 | 1,970,368 | 0 | 1,970,368 |
| BEAVER | 1,220,804 | 1,030,364 | 190,440 | 68,258,991 | 2,896,909 | 65,362,082 |
| BECKHAM | 504,099 | 235,915 | 268,184 | 66,400,944 | 372,556 | 66,028,388 |
| BLAINE | 515,282 | 221,183 | 294,099 | 53,436,260 | 5,226,724 | 48,209,536 |
| BRYAN | 59,991 | 59,220 | 771 | 2,265,667 | 306,405 | 1,959,262 |
| CADDO | 2,688,459 | 2,225,662 | 462,797 | 100,199,057 | 5,999,560 | 94,199,497 |
| CANADIAN | 1,681,897 | 1,406,293 | 275,604 | 57,143,855 | 11,072,745 | 46,071,110 |
| CARTER | 10,741,654 | 10,701,150 | 40,504 | 18,304,638 | 11,937,728 | 6,366,910 |
| CHEROKEE | 0 | 0 | 0 | 0 | 0 | 0 |
| CHOCTAW | 0 | 0 | 0 | 0 | 0 | 0 |
| CIMARRON | 171,025 | 165,563 | 5,462 | 4,048,545 | 232,229 | 3,816,316 |
| CLEVELAND | 956,008 | 949,481 | 6,527 | 2,823,176 | 1,873,031 | 950,145 |
| COAL | 171,157 | 163,734 | 7,423 | 5,660,265 | 247,957 | 5,412,308 |
| COMANCHE | 209,919 | 196,419 | 13,500 | 5,749,515 | 302,080 | 5,447,435 |
| COTTON | 203,776 | 203,776 | 0 | 38,435 | 18,965 | 19,470 |
| CRAIG | 2,210 | 2,210 | 0 | 318 | 0 | 318 |
| CREEK | 3,001,567 | 2,997,452 | 4,115 | 3,289,650 | 2,151,043 | 1,138,607 |
| CUSTER | 916,798 | 121,130 | 795,668 | 86,740,781 | 2,637,732 | 84,103,049 |
| DELAWARE | 0 | 0 | 0 | 0 | 0 | 0 |
| DEWEY | 759,158 | 525,057 | 234,101 | 40,335,640 | 5,483,589 | 34,852,051 |
| ELLIS | 893,144 | 677,192 | 215,952 | 40,366,630 | 3,234,884 | 37,131,746 |
| GARFIELD | 922,976 | 842,695 | 80,281 | 22,800,006 | 11,786,253 | 11,013,753 |
| GARVIN | 4,397,540 | 4,216,188 | 181,352 | 41,889,171 | 32,500,813 | 9,388,358 |
| GRADY | 5,201,090 | 4,333,398 | 867,692 | 104,954,497 | 24,295,038 | 80,659,459 |
| GRANT | 868,572 | 847,402 | 21,170 | 3,758,847 | 1,878,336 | 1,880,511 |
| GREER | 5,859 | 5,859 | 0 | 150,991 | 804 | 150,187 |
| HARMON | 10,983 | 10,983 | 0 | 0 | 0 | 0 |
| HARPER | 292,559 | 172,049 | 120,510 | 38,918,473 | 359,448 | 38,559,025 |
| HASKELL | 0 | 0 | 0 | 23,898,432 | 516 | 23,897,916 |
| HUGHES | 481,130 | 457,766 | 23,364 | 8,908,592 | 829,578 | 8,079,014 |
| JACKSON | 184,619 | 184,619 | 0 | 0 | 0 | 0 |
| JEFFERSON | 205,729 | 205,729 | 0 | 43,312 | 15,652 | 27,660 |
| JOHNSTON | 15 | 0 | 15 | 4,557 | 0 | 4,557 |
| KAY | 981,467 | 969,966 | 11,501 | 1,861,287 | 1,202,152 | 659,135 |
| KINGFISHER | 1,743,888 | 1,624,670 | 119,218 | 37,764,800 | 21,612,526 | 16,152,274 |
| KIOWA | 55,963 | 44,956 | 11,007 | 5,778,849 | 0 | 5,778,849 |
| LATIMER | 0 | 0 | 0 | 130,636,192 | 0 | 130,636,192 |
| LEFLORE | 0 | 0 | 0 | 26,515,298 | 5,739 | 26,509,559 |
| LINCOLN | 1,373,395 | 1,357,535 | 15,860 | 8,939,105 | 5,584,325 | 3,354,780 |
| LOGAN | 873,902 | 859,155 | 14,747 | 10,107,504 | 7,837,061 | 2,270,443 |
| LOVE | 585,572 | 578,682 | 6,890 | 3,758,918 | 676,070 | 3,082,848 |
| MCCLAIN | 1,396,832 | 1,326,077 | 70,755 | 19,041,662 | 12,931,296 | 6,110,366 |

OKLAHOMA CORPORATION COMMISSION
OIL AND GAS CONSERVATION DIVISION
STATISTICS AND SURETY SECTION

1997 ANNUAL LIQUIDS AND GAS RUNS

| COUNTY NAME | BARRELS | | | MCF | | |
|--------------------------|---------------------------|---------------------|--------------------------|-----------------------|--------------------------|-----------------------|
| | TOTAL LIQUIDS (1+2) | CRUDE OIL (1) | CONDENSATE OIL (2) | TOTAL GAS (4+5) | CASINGHEAD GAS (4) | NATURAL GAS (5) |
| MCCURTAIN | 0 | 0 | 0 | 0 | 0 | 0 |
| MCINTOSH | 1,087 | 562 | 525 | 2,945,678 | 7,939 | 2,937,739 |
| MAJOR | 2,849,101 | 2,413,996 | 435,105 | 58,459,081 | 22,517,851 | 35,941,230 |
| MARSHALL | 223,327 | 212,432 | 10,895 | 5,370,877 | 1,465,755 | 3,905,122 |
| MAYES | 29,266 | 29,266 | 0 | 65 | 0 | 65 |
| MURRAY | 605,911 | 605,911 | 0 | 37,011 | 37,011 | 0 |
| MUSKOGEE | 86,058 | 85,918 | 140 | 694,244 | 35,366 | 658,878 |
| NOBLE | 1,339,237 | 1,329,443 | 9,794 | 4,070,498 | 3,185,139 | 885,359 |
| NOWATA | 246,158 | 246,158 | 0 | 951,007 | 198,885 | 752,122 |
| OKFUSKEE | 683,874 | 672,235 | 11,639 | 3,673,546 | 1,570,055 | 2,103,491 |
| OKLAHOMA | 2,299,916 | 2,188,066 | 111,850 | 18,063,210 | 10,752,380 | 7,310,830 |
| OKMULGEE | 542,090 | 537,836 | 4,254 | 2,137,218 | 491,849 | 1,645,369 |
| OSAGE | 4,662,758 | 4,662,311 | 447 | 2,557,449 | 1,288,413 | 1,269,036 |
| OTTAWA | 0 | 0 | 0 | 0 | 0 | 0 |
| PAWNEE | 685,492 | 683,589 | 1,903 | 876,048 | 750,306 | 125,742 |
| PAYNE | 1,134,637 | 1,130,528 | 4,109 | 3,026,594 | 2,228,922 | 797,672 |
| PITTSBURG | 450 | 0 | 450 | 92,546,177 | 0 | 92,546,177 |
| PONTOTOC | 3,110,126 | 3,110,032 | 94 | 414,372 | 99,290 | 315,082 |
| POTTAWATOMIE | 2,795,132 | 2,793,697 | 1,435 | 936,310 | 794,448 | 141,862 |
| PUSHMATAHA | 0 | 0 | 0 | 0 | 0 | 0 |
| ROGER MILLS | 899,524 | 156,513 | 743,011 | 160,077,829 | 1,458,278 | 158,619,551 |
| ROGERS | 52,088 | 52,088 | 0 | 193,618 | 17,584 | 176,034 |
| SEMINOLE | 2,380,337 | 2,373,342 | 6,995 | 1,504,513 | 1,117,078 | 387,435 |
| SEQUOYAH | 165 | 165 | 0 | 6,886,154 | 0 | 6,886,154 |
| STEPHENS | 7,679,064 | 7,112,198 | 566,866 | 52,993,643 | 19,735,615 | 33,258,028 |
| TEXAS | 2,931,416 | 2,850,324 | 81,092 | 105,922,068 | 3,041,688 | 102,880,380 |
| TILLMAN | 56,701 | 56,701 | 0 | 0 | 0 | 0 |
| TULSA | 411,413 | 411,029 | 384 | 705,809 | 248,502 | 457,307 |
| WAGONER | 68,513 | 68,318 | 195 | 31,010 | 15,252 | 15,758 |
| WASHINGTON | 370,048 | 369,909 | 139 | 1,870,810 | 226,838 | 1,643,972 |
| WASHITA | 509,196 | 199,272 | 309,924 | 73,960,403 | 411,514 | 73,548,889 |
| WOODS | 1,118,364 | 1,004,249 | 114,115 | 26,538,355 | 3,714,406 | 22,823,949 |
| WOODWARD | 238,538 | 94,399 | 144,139 | 29,943,389 | 672,505 | 29,270,884 |
| TOTAL FOR YEAR | 83,445,148 | 76,468,414 | 6,976,734 | 1,713,192,284 | 255,155,520 | 1,458,036,764 |
| DAILY AVERAGE | 228,617 | 209,503 | 19,114 | 4,693,677 | 699,056 | 3,994,621 |
| AVERAGE PRICE FOR YEAR | \$19.83 | \$20.01 | \$19.65 | \$2.29 | \$2.26 | \$2.32 |
| TOTAL FOR 1 YEAR AGO | 85,663,588 | 78,244,653 | 7,418,935 | 1,760,653,131 | 270,056,336 | 1,490,596,795 |
| DAILY AVERAGE 1 YEAR AGO | 234,054 | 213,783 | 20,270 | 4,810,528 | 737,859 | 4,072,669 |
| AVERAGE PRICE 1 YEAR AGO | \$21.01 | \$20.94 | \$21.08 | \$2.11 | \$2.10 | \$2.12 |

OKLAHOMA CORPORATION COMMISSION
OIL AND GAS CONSERVATION DIVISION
STATISTICS AND SURETY SECTION

1996 ANNUAL LIQUIDS AND GAS RUN

| COUNTY NAME | BARRELS | | | MCF | | |
|----------------|---------------------------|---------------------|--------------------------|-----------------------|--------------------------|-----------------------|
| | TOTAL LIQUIDS (1+2) | CRUDE OIL (1) | CONDENSATE OIL (2) | TOTAL GAS (4+5) | CASINGHEAD GAS (4) | NATURAL GAS (5) |
| ADAIR | (95) | (95) | 0 | 0 | 0 | 0 |
| ALFALFA | 1,379,351 | 1,299,437 | 79,914 | 10,695,731 | 4,042,726 | 6,653,005 |
| ATOKA | 784 | 612 | 172 | 1,903,390 | 0 | 1,903,390 |
| BEAVER | 1,501,948 | 1,228,158 | 273,790 | 73,237,818 | 3,263,696 | 69,974,122 |
| BECKHAM | 573,386 | 248,355 | 325,031 | 68,885,037 | 345,961 | 68,539,076 |
| BLAINE | 708,831 | 264,701 | 444,130 | 57,781,882 | 5,176,793 | 52,605,089 |
| BRYAN | 64,910 | 64,008 | 902 | 2,123,379 | 435,133 | 1,688,246 |
| CADDO | 2,841,132 | 2,308,752 | 532,380 | 93,838,629 | 7,174,756 | 86,663,873 |
| CANADIAN | 1,875,010 | 1,580,250 | 294,760 | 56,158,835 | 11,640,527 | 44,518,308 |
| CARTER | 11,093,577 | 11,068,803 | 24,774 | 18,771,896 | 11,631,077 | 7,140,819 |
| CHEROKEE | 0 | 0 | 0 | 0 | 0 | 0 |
| CHOCTAW | 0 | 0 | 0 | 0 | 0 | 0 |
| CIMARRON | 221,248 | 215,623 | 5,625 | 4,711,000 | 250,158 | 4,460,842 |
| CLEVELAND | 914,186 | 900,176 | 14,010 | 3,137,857 | 1,922,582 | 1,215,275 |
| COAL | 190,884 | 185,074 | 5,810 | 4,885,146 | 295,873 | 4,589,273 |
| COMANCHE | 328,706 | 313,901 | 14,805 | 5,472,834 | 340,457 | 5,132,377 |
| COTTON | 217,298 | 217,298 | 0 | 32,517 | 14,444 | 18,073 |
| CRAIG | 2,189 | 2,189 | 0 | 0 | 0 | 0 |
| CREEK | 3,139,831 | 3,133,489 | 6,342 | 3,502,114 | 2,207,745 | 1,294,369 |
| CUSTER | 1,009,557 | 145,239 | 864,318 | 89,890,101 | 2,288,581 | 87,601,520 |
| DELAWARE | 0 | 0 | 0 | 0 | 0 | 0 |
| DEWEY | 772,395 | 522,162 | 250,233 | 41,232,407 | 6,168,816 | 35,063,591 |
| ELLIS | 832,026 | 611,559 | 220,467 | 36,958,897 | 5,213,962 | 31,744,935 |
| GARFIELD | 997,152 | 905,895 | 91,257 | 23,582,893 | 12,465,590 | 11,117,303 |
| GARVIN | 4,584,608 | 4,464,446 | 120,162 | 41,617,309 | 31,793,949 | 9,823,360 |
| GRADY | 4,465,347 | 3,655,899 | 809,448 | 111,719,482 | 26,967,408 | 84,752,074 |
| GRANT | 929,401 | 906,035 | 23,366 | 3,632,532 | 1,921,525 | 1,711,007 |
| GREER | 6,327 | 6,327 | 0 | 170,182 | 773 | 169,409 |
| HARMON | 14,558 | 14,558 | 0 | 0 | 0 | 0 |
| HARPER | 260,452 | 165,242 | 95,210 | 41,309,614 | 545,796 | 40,763,818 |
| HASKELL | 0 | 0 | 0 | 29,856,422 | 67,763 | 29,788,659 |
| HUGHES | 535,816 | 513,750 | 22,066 | 9,240,833 | 870,371 | 8,370,462 |
| JACKSON | 203,060 | 203,060 | 0 | 0 | 0 | 0 |
| JEFFERSON | 230,017 | 230,017 | 0 | 43,536 | 19,062 | 24,474 |
| JOHNSTON | 29 | 0 | 29 | 5,383 | 0 | 5,383 |
| KAY | 960,092 | 946,729 | 13,363 | 1,528,776 | 907,635 | 621,141 |
| KINGFISHER | 2,067,857 | 1,915,394 | 152,463 | 39,482,462 | 22,379,107 | 17,103,355 |
| KIOWA | 44,972 | 44,646 | 326 | 78,953 | 0 | 78,953 |
| LATIMER | 0 | 0 | 0 | 134,565,707 | 294,912 | 134,270,795 |
| LEFLORE | 0 | 0 | 0 | 28,586,369 | 190,411 | 28,395,958 |
| LINCOLN | 1,151,551 | 1,125,331 | 26,220 | 8,460,309 | 5,067,374 | 3,392,935 |
| LOGAN | 962,226 | 947,148 | 15,078 | 10,212,659 | 7,951,170 | 2,261,489 |
| LOVE | 596,355 | 586,074 | 10,281 | 2,498,397 | 872,327 | 1,626,070 |
| MCCLAIN | 1,499,341 | 1,417,965 | 81,376 | 19,887,608 | 14,020,389 | 5,867,219 |

OKLAHOMA CORPORATION COMMISSION
OIL AND GAS CONSERVATION DIVISION
STATISTICS AND SURETY SECTION

1996 ANNUAL LIQUIDS AND GAS RUNS

| COUNTY NAME | BARRELS | | | MCF | | |
|--------------------------|---------------------------|---------------------|--------------------------|-----------------------|--------------------------|-----------------------|
| | TOTAL LIQUIDS (1+2) | CRUDE OIL (1) | CONDENSATE OIL (2) | TOTAL GAS (4+5) | CASINGHEAD GAS (4) | NATURAL GAS (5) |
| MCCURTAIN | 0 | 0 | 0 | 0 | 0 | 0 |
| MCINTOSH | 1,939 | 416 | 1,523 | 2,434,734 | 8,004 | 2,426,730 |
| MAJOR | 3,051,046 | 2,618,205 | 432,841 | 60,971,266 | 24,896,589 | 36,074,677 |
| MARSHALL | 257,273 | 247,721 | 9,552 | 5,972,446 | 1,609,089 | 4,363,357 |
| MAYES | 35,153 | 35,153 | 0 | 65 | 0 | 65 |
| MURRAY | 752,979 | 752,979 | 0 | 68,972 | 68,972 | 0 |
| MUSKOGEE | 110,994 | 110,756 | 238 | 438,874 | 39,927 | 398,947 |
| NOBLE | 1,256,980 | 1,243,585 | 13,395 | 3,657,562 | 2,803,938 | 853,624 |
| NOWATA | 245,904 | 245,904 | 0 | 627,054 | 108,489 | 518,565 |
| OKFUSKEE | 718,425 | 703,455 | 14,970 | 3,437,817 | 1,556,468 | 1,881,349 |
| OKLAHOMA | 2,411,239 | 2,240,366 | 170,873 | 18,441,467 | 10,662,736 | 7,778,731 |
| OKMULGEE | 627,509 | 624,443 | 3,066 | 2,296,778 | 623,982 | 1,672,796 |
| OSAGE | 4,937,612 | 4,928,533 | 9,079 | 2,592,273 | 1,261,713 | 1,330,560 |
| OTTAWA | 0 | 0 | 0 | 0 | 0 | 0 |
| PAWNEE | 745,755 | 742,075 | 3,680 | 963,017 | 905,664 | 57,353 |
| PAYNE | 1,214,294 | 1,210,310 | 3,984 | 3,073,481 | 2,149,452 | 924,029 |
| PITTSBURG | 506 | 166 | 340 | 80,137,356 | 43,276 | 80,094,080 |
| PONTOTOC | 2,958,763 | 2,958,448 | 315 | 406,210 | 119,655 | 286,555 |
| POTTAWATOMIE | 2,658,824 | 2,657,267 | 1,557 | 1,154,709 | 980,996 | 173,713 |
| PUSHMATAHA | 0 | 0 | 0 | 376 | 0 | 376 |
| ROGER MILLS | 983,127 | 173,555 | 809,572 | 169,237,606 | 2,634,877 | 166,602,729 |
| ROGERS | 48,109 | 48,109 | 0 | 135,484 | 22,980 | 112,504 |
| SEMINOLE | 2,269,295 | 2,261,980 | 7,315 | 1,400,227 | 928,612 | 471,615 |
| SEQUOYAH | 0 | 0 | 0 | 5,654,738 | 150,693 | 5,504,045 |
| STEPHENS | 7,923,836 | 7,375,753 | 548,083 | 56,991,976 | 21,180,469 | 35,811,507 |
| TEXAS | 2,272,903 | 2,225,824 | 47,079 | 105,057,028 | 1,077,275 | 103,979,753 |
| TILLMAN | 73,199 | 73,199 | 0 | 0 | 0 | 0 |
| TULSA | 440,007 | 438,861 | 1,146 | 495,953 | 245,227 | 250,726 |
| WAGONER | 82,360 | 82,360 | 0 | 49,485 | 26,375 | 23,110 |
| WASHINGTON | 386,321 | 386,183 | 138 | 1,528,613 | 275,458 | 1,253,155 |
| WASHITA | 472,581 | 195,829 | 276,752 | 73,894,839 | 513,735 | 73,381,104 |
| WOODS | 1,243,597 | 1,131,971 | 111,626 | 26,816,196 | 4,279,749 | 22,536,447 |
| WOODWARD | 267,027 | 130,275 | 136,752 | 29,824,235 | 736,128 | 29,088,107 |
| TOTAL FOR YEAR | 85,623,872 | 78,201,888 | 7,421,984 | 1,737,459,733 | 268,659,377 | 1,468,800,356 |
| DAILY AVERAGE | 233,945 | 213,666 | 20,279 | 4,747,158 | 734,042 | 4,013,116 |
| AVERAGE PRICE FOR YEAR | \$21.02 | \$20.95 | \$21.09 | \$2.15 | \$2.15 | \$2.14 |
| TOTAL FOR 1 YEAR AGO | 87,592,208 | 80,197,596 | 7,394,612 | 1,790,510,363 | 283,715,295 | 1,506,795,068 |
| DAILY AVERAGE 1 YEAR AGO | 239,979 | 219,719 | 20,259 | 4,905,508 | 777,302 | 4,128,206 |
| AVERAGE PRICE 1 YEAR AGO | \$16.86 | \$16.76 | \$16.95 | \$1.44 | \$1.45 | \$1.42 |

OKLAHOMA CORPORATION COMMISSION
OIL AND GAS CONSERVATION DIVISION
STATISTICS AND SURETY SECTION

1995 ANNUAL LIQUIDS AND GAS RUN

| COUNTY NAME | BARRELS | | | MCF | | |
|----------------|---------------------------|---------------------|--------------------------|-----------------------|--------------------------|-----------------------|
| | TOTAL LIQUIDS (1+2) | CRUDE OIL (1) | CONDENSATE OIL (2) | TOTAL GAS (4+5) | CASINGHEAD GAS (4) | NATURAL GAS (5) |
| ADAIR | (365) | 0 | (365) | 0 | 0 | 0 |
| ALFALFA | 1,389,561 | 1,297,843 | 91,718 | 11,998,961 | 4,680,825 | 7,318,136 |
| ATOKA | 453 | 453 | 0 | 2,315,656 | 0 | 2,315,656 |
| BEAVER | 1,839,483 | 1,547,728 | 291,755 | 73,585,631 | 3,764,576 | 69,821,055 |
| BECKHAM | 553,620 | 184,745 | 368,875 | 69,005,280 | 215,036 | 68,790,244 |
| BLAINE | 553,593 | 245,755 | 307,838 | 59,118,375 | 6,003,455 | 53,114,920 |
| BRYAN | 61,909 | 60,717 | 1,192 | 1,923,991 | 392,709 | 1,531,282 |
| CADDO | 3,026,600 | 2,522,486 | 504,114 | 93,242,903 | 10,332,944 | 82,909,959 |
| CANADIAN | 1,998,663 | 1,674,973 | 323,690 | 61,428,755 | 13,453,307 | 47,975,448 |
| CARTER | 11,433,907 | 11,414,846 | 19,061 | 17,453,812 | 11,350,730 | 6,103,082 |
| CHEROKEE | 0 | 0 | 0 | 0 | 0 | 0 |
| CHOCTAW | 0 | 0 | 0 | 0 | 0 | 0 |
| CIMARRON | 270,221 | 260,619 | 9,602 | 5,197,755 | 348,341 | 4,849,414 |
| CLEVELAND | 996,641 | 983,012 | 13,629 | 3,191,736 | 2,153,084 | 1,038,652 |
| COAL | 162,654 | 158,955 | 3,699 | 4,505,794 | 220,230 | 4,285,564 |
| COMANCHE | 292,934 | 279,568 | 13,366 | 4,981,153 | 513,731 | 4,467,422 |
| COTTON | 232,865 | 232,865 | 0 | 0 | 0 | 0 |
| CRAIG | 2,780 | 2,780 | 0 | 0 | 0 | 0 |
| CREEK | 3,190,889 | 3,182,491 | 8,398 | 3,769,409 | 2,315,731 | 1,453,678 |
| CUSTER | 1,116,028 | 113,627 | 1,002,401 | 92,517,959 | 3,536,937 | 88,981,022 |
| DELAWARE | 0 | 0 | 0 | 0 | 0 | 0 |
| DEWEY | 844,188 | 560,692 | 283,496 | 45,432,713 | 8,391,652 | 37,041,061 |
| ELLIS | 702,923 | 532,981 | 169,942 | 32,592,573 | 1,490,391 | 31,102,182 |
| GARFIELD | 1,031,709 | 944,843 | 86,866 | 25,050,317 | 13,205,584 | 11,844,733 |
| GARVIN | 4,696,527 | 4,555,420 | 141,107 | 41,871,862 | 31,792,241 | 10,079,621 |
| GRADY | 4,359,770 | 3,732,930 | 626,840 | 112,935,834 | 29,768,233 | 83,167,601 |
| GRANT | 989,187 | 962,087 | 27,100 | 3,876,840 | 2,139,138 | 1,737,702 |
| GREER | 6,365 | 6,365 | 0 | 179,703 | 1,059 | 178,644 |
| HARMON | 15,656 | 15,656 | 0 | 0 | 0 | 0 |
| HARPER | 256,954 | 155,206 | 101,748 | 45,480,225 | 945,449 | 44,534,776 |
| HASKELL | 0 | 0 | 0 | 34,059,766 | 0 | 34,059,766 |
| HUGHES | 595,462 | 563,389 | 32,073 | 10,953,637 | 825,497 | 10,128,140 |
| JACKSON | 101,002 | 101,002 | 0 | 0 | 0 | 0 |
| JEFFERSON | 265,794 | 265,794 | 0 | 50,461 | 31,702 | 18,759 |
| JOHNSTON | 0 | 0 | 0 | 4,046 | 0 | 4,046 |
| KAY | 1,022,046 | 1,005,845 | 16,201 | 2,051,164 | 1,156,836 | 894,328 |
| KINGFISHER | 2,306,804 | 2,059,681 | 247,123 | 42,893,165 | 23,226,932 | 19,666,233 |
| KIOWA | 41,033 | 40,576 | 457 | 90,336 | 0 | 90,336 |
| LATIMER | 371 | 0 | 371 | 150,056,257 | 12,755 | 150,043,502 |
| LEFLORE | 0 | 0 | 0 | 41,911,749 | 0 | 41,911,749 |
| LINCOLN | 1,085,520 | 1,062,011 | 23,509 | 8,028,876 | 4,777,645 | 3,251,231 |
| LOGAN | 1,113,128 | 1,095,688 | 17,440 | 10,518,359 | 8,200,492 | 2,317,867 |
| LOVE | 594,471 | 582,636 | 11,835 | 2,164,766 | 690,420 | 1,474,346 |
| MCCLAIN | 1,600,001 | 1,558,365 | 41,636 | 21,183,528 | 14,651,155 | 6,532,373 |

OKLAHOMA CORPORATION COMMISSION
OIL AND GAS CONSERVATION DIVISION
STATISTICS AND SURETY SECTION

1995 ANNUAL LIQUIDS AND GAS RUNS

| COUNTY NAME | BARRELS | | | MCF | | |
|--------------------------|---------------------------|---------------------|--------------------------|-----------------------|--------------------------|-----------------------|
| | TOTAL LIQUIDS (1+2) | CRUDE OIL (1) | CONDENSATE OIL (2) | TOTAL GAS (4+5) | CASINGHEAD GAS (4) | NATURAL GAS (5) |
| MCCURTAIN | 0 | 0 | 0 | 0 | 0 | 0 |
| MCINTOSH | 4,525 | 1,337 | 3,188 | 3,218,595 | 7,184 | 3,211,411 |
| MAJOR | 3,537,679 | 3,071,733 | 465,946 | 66,317,989 | 27,997,455 | 38,320,534 |
| MARSHALL | 253,782 | 242,458 | 11,324 | 5,797,830 | 1,689,797 | 4,108,033 |
| MAYES | 33,028 | 33,028 | 0 | 77 | 0 | 77 |
| MURRAY | 823,180 | 820,007 | 3,173 | 79,954 | 79,714 | 240 |
| MUSKOGEE | 118,982 | 118,825 | 157 | 456,385 | 39,176 | 417,209 |
| NOBLE | 1,357,471 | 1,343,370 | 14,101 | 3,919,346 | 3,073,983 | 845,363 |
| NOWATA | 284,358 | 284,358 | 0 | 398,585 | 107,153 | 291,432 |
| OKFUSKEE | 770,207 | 744,226 | 25,981 | 3,740,936 | 1,640,809 | 2,100,127 |
| OKLAHOMA | 2,872,957 | 2,578,098 | 294,859 | 21,487,950 | 12,155,700 | 9,332,250 |
| OKMULGEE | 672,706 | 669,600 | 3,106 | 2,171,215 | 586,408 | 1,584,807 |
| OSAGE | 4,802,295 | 4,801,787 | 508 | 3,498,171 | 1,824,793 | 1,673,378 |
| OTTAWA | 0 | 0 | 0 | 0 | 0 | 0 |
| PAWNEE | 800,157 | 797,370 | 2,787 | 1,132,360 | 1,026,457 | 105,903 |
| PAYNE | 1,313,285 | 1,307,700 | 5,585 | 2,601,805 | 2,217,304 | 384,501 |
| PITTSBURG | 548 | 0 | 548 | 78,414,320 | 35,958 | 78,378,362 |
| PONTOTOC | 2,916,382 | 2,916,382 | 0 | 385,968 | 105,088 | 280,880 |
| POTTAWATOMIE | 2,496,868 | 2,494,910 | 1,958 | 1,359,160 | 1,184,615 | 174,545 |
| PUSHMATAHA | 0 | 0 | 0 | 0 | 0 | 0 |
| ROGER MILLS | 1,053,408 | 169,944 | 883,464 | 170,754,824 | 588,421 | 170,166,403 |
| ROGERS | 53,374 | 53,374 | 0 | 201,671 | 19,663 | 182,008 |
| SEMINOLE | 2,266,681 | 2,259,992 | 6,689 | 1,457,259 | 912,156 | 545,103 |
| SEQUOYAH | 0 | 0 | 0 | 6,244,285 | 0 | 6,244,285 |
| STEPHENS | 7,643,658 | 7,309,690 | 333,968 | 50,575,119 | 19,844,431 | 30,730,688 |
| TEXAS | 2,098,165 | 2,044,509 | 53,656 | 103,580,227 | 1,219,720 | 102,360,507 |
| TILLMAN | 75,083 | 75,083 | 0 | 0 | 0 | 0 |
| TULSA | 436,562 | 436,094 | 468 | 559,289 | 244,873 | 314,416 |
| WAGONER | 81,679 | 81,443 | 236 | 1,864 | 1,651 | 213 |
| WASHINGTON | 426,115 | 426,045 | 70 | 748,614 | 221,353 | 527,261 |
| WASHITA | 390,014 | 119,939 | 270,075 | 57,635,975 | 636,097 | 56,999,878 |
| WOODS | 1,087,389 | 969,156 | 118,233 | 26,324,297 | 4,261,278 | 22,063,019 |
| WOODWARD | 235,066 | 116,860 | 118,206 | 26,741,648 | 954,963 | 25,786,685 |
| TOTAL FOR YEAR | 87,656,951 | 80,251,948 | 7,405,003 | 1,775,429,065 | 283,265,017 | 1,492,164,048 |
| DAILY AVERAGE | 240,156 | 219,868 | 20,288 | 4,864,189 | 776,069 | 4,088,121 |
| AVERAGE PRICE FOR YEAR | \$16.85 | \$16.77 | \$16.93 | \$1.44 | \$1.45 | \$1.43 |
| TOTAL FOR 1 YEAR AGO | 91,033,728 | 83,639,548 | 7,394,180 | 1,905,005,703 | 300,266,979 | 1,604,738,724 |
| DAILY AVERAGE 1 YEAR AGO | 249,407 | 229,149 | 20,258 | 5,219,194 | 822,649 | 4,396,544 |
| AVERAGE PRICE 1 YEAR AGO | \$15.50 | \$15.42 | \$15.58 | \$1.66 | \$1.63 | \$1.69 |

OKLAHOMA CORPORATION COMMISSION
OIL AND GAS CONSERVATION DIVISION
STATISTICS AND SURETY SECTION

1994 ANNUAL LIQUIDS AND GAS RUN

| COUNTY NAME | BARRELS | | | MCF | | |
|----------------|---------------------------|---------------------|--------------------------|-----------------------|--------------------------|-----------------------|
| | TOTAL LIQUIDS (1+2) | CRUDE OIL (1) | CONDENSATE OIL (2) | TOTAL GAS (4+5) | CASINGHEAD GAS (4) | NATURAL GAS (5) |
| ADAIR | 167 | 0 | 167 | 0 | 0 | 0 |
| ALFALFA | 1,112,148 | 1,064,933 | 47,215 | 12,792,311 | 4,906,114 | 7,886,197 |
| ATOKA | 881 | 881 | 0 | 3,204,997 | 0 | 3,204,997 |
| BEAVER | 1,933,363 | 1,664,491 | 268,872 | 78,215,280 | 4,250,388 | 73,964,892 |
| BECKHAM | 505,962 | 215,350 | 290,612 | 73,783,549 | 198,064 | 73,585,485 |
| BLAINE | 532,923 | 224,950 | 307,973 | 61,605,761 | 6,647,624 | 54,958,137 |
| BRYAN | 73,330 | 71,201 | 2,129 | 2,124,049 | 509,334 | 1,614,715 |
| CADDO | 3,327,933 | 2,861,910 | 466,023 | 89,436,924 | 10,858,333 | 78,578,591 |
| CANADIAN | 2,038,214 | 1,669,203 | 369,011 | 67,834,897 | 14,745,861 | 53,089,036 |
| CARTER | 11,710,728 | 11,686,558 | 24,170 | 18,931,927 | 12,153,194 | 6,778,733 |
| CHEROKEE | 0 | 0 | 0 | 0 | 0 | 0 |
| CHOCTAW | 0 | 0 | 0 | 0 | 0 | 0 |
| CIMARRON | 269,795 | 256,707 | 13,088 | 6,736,509 | 398,986 | 6,337,523 |
| CLEVELAND | 1,059,154 | 1,048,656 | 10,498 | 3,284,948 | 2,310,380 | 974,568 |
| COAL | 153,869 | 146,978 | 6,891 | 4,761,247 | 264,443 | 4,496,804 |
| COMANCHE | 309,267 | 288,979 | 20,288 | 5,262,166 | 545,988 | 4,716,178 |
| COTTON | 254,821 | 254,821 | 0 | 0 | 0 | 0 |
| CRAIG | 3,360 | 3,360 | 0 | 0 | 0 | 0 |
| CREEK | 3,394,188 | 3,384,588 | 9,600 | 3,988,104 | 2,346,970 | 1,641,134 |
| CUSTER | 1,408,679 | 139,660 | 1,269,019 | 111,723,104 | 4,873,648 | 106,849,456 |
| DELAWARE | 0 | 0 | 0 | 0 | 0 | 0 |
| DEWEY | 896,092 | 578,054 | 318,038 | 48,685,198 | 10,120,595 | 38,564,603 |
| ELLIS | 583,372 | 418,045 | 165,327 | 32,033,663 | 1,435,053 | 30,598,610 |
| GARFIELD | 1,281,565 | 1,169,786 | 111,779 | 26,546,615 | 14,649,729 | 11,896,886 |
| GARVIN | 4,651,029 | 4,556,116 | 94,913 | 44,167,187 | 33,333,093 | 10,834,094 |
| GRADY | 4,271,407 | 3,651,952 | 619,455 | 113,523,211 | 31,102,458 | 82,420,753 |
| GRANT | 1,238,879 | 1,205,092 | 33,787 | 4,902,101 | 2,698,115 | 2,203,986 |
| GREER | 8,259 | 8,259 | 0 | 158,673 | 0 | 158,673 |
| HARMON | 19,019 | 19,019 | 0 | 0 | 0 | 0 |
| HARPER | 280,058 | 169,959 | 110,099 | 47,754,227 | 672,615 | 47,081,612 |
| HASKELL | 8,931 | 8,931 | 0 | 29,995,440 | 0 | 29,995,440 |
| HUGHES | 655,853 | 618,129 | 37,724 | 10,830,189 | 913,922 | 9,916,267 |
| JACKSON | 59,987 | 59,987 | 0 | 0 | 0 | 0 |
| JEFFERSON | 432,562 | 432,562 | 0 | 132,227 | 37,206 | 95,021 |
| JOHNSTON | 168 | 139 | 29 | 13,135 | 0 | 13,135 |
| KAY | 1,145,570 | 1,136,800 | 8,770 | 2,448,746 | 1,272,217 | 1,176,529 |
| KINGFISHER | 2,137,994 | 1,988,694 | 149,300 | 42,288,229 | 23,164,113 | 19,124,116 |
| KIOWA | 46,205 | 46,049 | 156 | 150,568 | 0 | 150,568 |
| LATIMER | 20 | 20 | 0 | 172,708,833 | 51,378 | 172,657,455 |
| LEFLORE | 0 | 0 | 0 | 36,917,737 | 40 | 36,917,697 |
| LINCOLN | 1,113,420 | 1,081,566 | 31,854 | 8,058,819 | 4,802,492 | 3,256,327 |
| LOGAN | 1,054,375 | 1,036,016 | 18,359 | 11,342,100 | 8,628,079 | 2,714,021 |
| LOVE | 677,056 | 667,684 | 9,372 | 2,626,225 | 794,988 | 1,831,237 |
| MCCLAIN | 1,772,673 | 1,733,838 | 38,835 | 22,377,737 | 15,775,976 | 6,601,761 |

OKLAHOMA CORPORATION COMMISSION
OIL AND GAS CONSERVATION DIVISION
STATISTICS AND SURETY SECTION

1994 ANNUAL LIQUIDS AND GAS RUNS

| COUNTY NAME | BARRELS | | | MCF | | |
|--------------------------|---------------------------|---------------------|--------------------------|-----------------------|--------------------------|-----------------------|
| | TOTAL LIQUIDS (1+2) | CRUDE OIL (1) | CONDENSATE OIL (2) | TOTAL GAS (4+5) | CASINGHEAD GAS (4) | NATURAL GAS (5) |
| MCCURTAIN | 0 | 0 | 0 | 0 | 0 | 0 |
| MCINTOSH | 3,838 | 1,540 | 2,298 | 3,340,582 | 7,810 | 3,332,772 |
| MAJOR | 4,024,075 | 3,536,351 | 487,724 | 70,442,410 | 29,914,599 | 40,527,811 |
| MARSHALL | 290,676 | 276,942 | 13,734 | 6,209,341 | 2,225,938 | 3,983,403 |
| MAYES | 38,095 | 38,095 | 0 | 37 | 0 | 37 |
| MURRAY | 838,252 | 838,252 | 0 | 122,228 | 91,329 | 30,899 |
| MUSKOGEE | 141,645 | 141,565 | 80 | 517,421 | 61,890 | 455,531 |
| NOBLE | 1,487,381 | 1,469,469 | 17,912 | 4,446,503 | 3,318,440 | 1,128,063 |
| NOWATA | 329,674 | 329,674 | 0 | 393,845 | 75,217 | 318,628 |
| OKFUSKEE | 919,898 | 891,027 | 28,871 | 4,212,566 | 1,850,593 | 2,361,973 |
| OKLAHOMA | 2,852,173 | 2,712,062 | 140,111 | 22,489,511 | 13,696,986 | 8,792,525 |
| OKMULGEE | 733,698 | 728,929 | 4,769 | 2,711,487 | 581,551 | 2,129,936 |
| OSAGE | 5,030,811 | 5,030,515 | 296 | 3,687,893 | 2,166,227 | 1,521,666 |
| OTTAWA | 0 | 0 | 0 | 0 | 0 | 0 |
| PAWNEE | 852,905 | 852,384 | 521 | 1,332,604 | 1,158,426 | 174,178 |
| PAYNE | 1,386,893 | 1,380,822 | 6,071 | 2,817,188 | 2,249,851 | 567,337 |
| PITTSBURG | 12,236 | 11,564 | 672 | 88,776,989 | 80,484 | 88,696,505 |
| PONTOTOC | 3,071,613 | 3,071,458 | 155 | 618,036 | 279,619 | 338,417 |
| POTTAWATOMIE | 2,620,752 | 2,618,943 | 1,809 | 1,649,591 | 1,479,936 | 169,655 |
| PUSHMATAHA | 0 | 0 | 0 | 29,493 | 0 | 29,493 |
| ROGER MILLS | 1,225,395 | 220,018 | 1,005,377 | 188,165,166 | 829,758 | 187,335,408 |
| ROGERS | 60,015 | 59,747 | 268 | 158,719 | 27,575 | 131,144 |
| SEMINOLE | 2,479,377 | 2,474,930 | 4,447 | 1,848,525 | 1,056,566 | 791,959 |
| SEQUOYAH | 0 | 0 | 0 | 6,968,813 | 0 | 6,968,813 |
| STEPHENS | 7,383,036 | 7,133,009 | 250,027 | 48,381,458 | 16,931,914 | 31,449,544 |
| TEXAS | 1,975,063 | 1,925,595 | 49,468 | 111,229,319 | 1,349,673 | 109,879,646 |
| TILLMAN | 95,424 | 95,424 | 0 | 0 | 0 | 0 |
| TULSA | 477,773 | 477,773 | 0 | 662,946 | 278,867 | 384,079 |
| WAGONER | 105,082 | 104,789 | 293 | 3,382 | 0 | 3,382 |
| WASHINGTON | 462,868 | 462,868 | 0 | 475,160 | 122,313 | 352,847 |
| WASHITA | 383,621 | 129,319 | 254,302 | 59,918,227 | 856,641 | 59,061,586 |
| WOODS | 972,760 | 854,426 | 118,334 | 27,725,871 | 4,735,617 | 22,990,254 |
| WOODWARD | 320,199 | 181,281 | 138,918 | 28,834,665 | 852,420 | 27,982,245 |
| TOTAL FOR YEAR | 90,998,504 | 83,618,694 | 7,379,810 | 1,889,516,609 | 300,741,636 | 1,588,774,973 |
| DAILY AVERAGE | 249,311 | 229,092 | 20,219 | 5,176,758 | 823,950 | 4,352,808 |
| AVERAGE PRICE FOR YEAR | \$15.51 | \$15.46 | \$15.56 | \$1.67 | \$1.64 | \$1.70 |
| TOTAL FOR 1 YEAR AGO | 96,419,026 | 88,853,620 | 7,565,406 | 2,017,768,394 | 311,254,183 | 1,706,514,211 |
| DAILY AVERAGE 1 YEAR AGO | 264,162 | 243,435 | 20,727 | 5,528,133 | 852,751 | 4,675,381 |
| AVERAGE PRICE 1 YEAR AGO | \$16.72 | \$16.57 | \$16.86 | \$1.87 | \$1.84 | \$1.89 |

OKLAHOMA CORPORATION COMMISSION
OIL AND GAS CONSERVATION DIVISION
STATISTICS AND SURETY SECTION

1993 ANNUAL LIQUIDS AND GAS RUN

| COUNTY NAME | BARRELS | | | MCF | | |
|----------------|---------------------------|---------------------|--------------------------|-----------------------|--------------------------|-----------------------|
| | TOTAL LIQUIDS (1+2) | CRUDE OIL (1) | CONDENSATE OIL (2) | TOTAL GAS (4+5) | CASINGHEAD GAS (4) | NATURAL GAS (5) |
| ADAIR | 4 | 4 | 0 | 0 | 0 | 0 |
| ALFALFA | 1,418,078 | 1,356,441 | 61,637 | 13,456,813 | 5,961,375 | 7,495,438 |
| ATOKA | 1,036 | 936 | 100 | 3,613,454 | 121,860 | 3,491,594 |
| BEAVER | 1,633,760 | 1,337,431 | 296,329 | 85,647,992 | 4,416,434 | 81,231,558 |
| BECKHAM | 474,008 | 257,855 | 216,153 | 80,238,482 | 187,566 | 80,050,916 |
| BLAINE | 606,049 | 257,610 | 348,439 | 66,665,468 | 7,729,781 | 58,935,687 |
| BRYAN | 77,195 | 75,550 | 1,645 | 2,349,273 | 479,588 | 1,869,685 |
| CADDO | 3,865,144 | 3,376,712 | 488,432 | 89,036,083 | 10,003,096 | 79,032,987 |
| CANADIAN | 1,564,267 | 1,198,136 | 366,131 | 73,690,982 | 15,854,326 | 57,836,656 |
| CARTER | 12,373,361 | 12,351,966 | 21,395 | 20,077,962 | 12,754,878 | 7,323,084 |
| CHEROKEE | 0 | 0 | 0 | 2,926 | 0 | 2,926 |
| CHOCTAW | 0 | 0 | 0 | 0 | 0 | 0 |
| CIMARRON | 265,536 | 255,860 | 9,676 | 7,238,216 | 435,476 | 6,802,740 |
| CLEVELAND | 1,156,683 | 1,141,369 | 15,314 | 3,353,325 | 2,378,650 | 974,675 |
| COAL | 163,428 | 161,409 | 2,019 | 4,690,246 | 162,335 | 4,527,911 |
| COMANCHE | 223,813 | 213,043 | 10,770 | 5,058,765 | 492,567 | 4,566,198 |
| COTTON | 280,206 | 280,206 | 0 | 29,177 | 15,666 | 13,511 |
| CRAIG | 3,529 | 3,529 | 0 | 0 | 0 | 0 |
| CREEK | 3,710,894 | 3,696,939 | 13,955 | 4,259,999 | 2,466,373 | 1,793,626 |
| CUSTER | 1,768,312 | 202,617 | 1,565,695 | 125,014,414 | 6,492,979 | 118,521,435 |
| DELAWARE | 0 | 0 | 0 | 0 | 0 | 0 |
| DEWEY | 967,420 | 685,741 | 281,679 | 49,176,748 | 12,866,902 | 36,309,846 |
| ELLIS | 524,169 | 361,543 | 162,626 | 30,904,841 | 1,388,252 | 29,516,589 |
| GARFIELD | 1,404,222 | 1,285,491 | 118,731 | 29,050,049 | 15,578,452 | 13,471,597 |
| GARVIN | 5,072,174 | 4,998,893 | 73,281 | 47,363,352 | 35,894,969 | 11,468,383 |
| GRADY | 4,298,664 | 3,731,298 | 567,366 | 103,777,571 | 23,676,686 | 80,100,885 |
| GRANT | 1,972,815 | 1,933,381 | 39,434 | 5,468,343 | 2,973,188 | 2,495,155 |
| GREER | 8,601 | 8,443 | 158 | 237,892 | 0 | 237,892 |
| HARMON | 25,027 | 25,027 | 0 | 0 | 0 | 0 |
| HARPER | 301,316 | 188,993 | 112,323 | 52,952,060 | 223,101 | 52,728,959 |
| HASKELL | 0 | 0 | 0 | 32,722,391 | 87,493 | 32,634,898 |
| HUGHES | 715,384 | 677,787 | 37,597 | 11,580,961 | 1,113,547 | 10,467,414 |
| JACKSON | 41,876 | 41,876 | 0 | 0 | 0 | 0 |
| JEFFERSON | 686,234 | 686,065 | 169 | 74,719 | 69,033 | 5,686 |
| JOHNSTON | 24 | 0 | 24 | 672 | 0 | 672 |
| KAY | 1,263,019 | 1,257,629 | 5,390 | 2,703,994 | 1,413,659 | 1,290,335 |
| KINGFISHER | 2,222,009 | 2,091,245 | 130,764 | 43,036,298 | 24,784,124 | 18,252,174 |
| KIOWA | 36,657 | 36,416 | 241 | 218,530 | 0 | 218,530 |
| LATIMER | 0 | 0 | 0 | 201,859,732 | 555,404 | 201,304,328 |
| LEFLORE | 0 | 0 | 0 | 41,314,606 | 8 | 41,314,598 |
| LINCOLN | 1,159,831 | 1,140,927 | 18,904 | 6,786,423 | 3,568,626 | 3,217,797 |
| LOGAN | 1,129,710 | 1,104,449 | 25,261 | 11,962,130 | 9,143,145 | 2,818,985 |
| LOVE | 752,541 | 735,348 | 17,193 | 3,255,347 | 1,266,167 | 1,989,180 |
| MCCLAIN | 2,037,333 | 2,006,179 | 31,154 | 23,366,428 | 16,680,119 | 6,686,309 |

OKLAHOMA CORPORATION COMMISSION
OIL AND GAS CONSERVATION DIVISION
STATISTICS AND SURETY SECTION

1993 ANNUAL LIQUIDS AND GAS RUNS

| COUNTY NAME | BARRELS | | | MCF | | |
|--------------------------|---------------------------|---------------------|--------------------------|-----------------------|--------------------------|-----------------------|
| | TOTAL LIQUIDS (1+2) | CRUDE OIL (1) | CONDENSATE OIL (2) | TOTAL GAS (4+5) | CASINGHEAD GAS (4) | NATURAL GAS (5) |
| MCCURTAIN | 0 | 0 | 0 | 0 | 0 | 0 |
| MCINTOSH | 3,251 | 1,322 | 1,929 | 3,534,547 | 17,122 | 3,517,425 |
| MAJOR | 3,567,551 | 3,117,998 | 449,553 | 75,775,484 | 31,460,679 | 44,314,805 |
| MARSHALL | 348,458 | 334,420 | 14,038 | 6,789,883 | 2,647,069 | 4,142,814 |
| MAYES | 49,200 | 49,200 | 0 | 12 | 0 | 12 |
| MURRAY | 1,033,859 | 1,027,460 | 6,399 | 239,034 | 110,764 | 128,270 |
| MUSKOGEE | 149,975 | 149,662 | 313 | 554,698 | 88,218 | 466,480 |
| NOBLE | 1,720,644 | 1,699,795 | 20,849 | 5,062,253 | 3,808,752 | 1,253,501 |
| NOWATA | 395,489 | 395,489 | 0 | 283,931 | 57,353 | 226,578 |
| OKFUSKEE | 983,804 | 957,301 | 26,503 | 4,264,114 | 1,901,578 | 2,362,536 |
| OKLAHOMA | 2,691,375 | 2,551,140 | 140,235 | 25,525,727 | 14,149,808 | 11,375,919 |
| OKMULGEE | 772,143 | 766,679 | 5,464 | 3,326,514 | 600,626 | 2,725,888 |
| OSAGE | 5,384,035 | 5,384,035 | 0 | 3,782,389 | 2,205,221 | 1,577,168 |
| OTTAWA | 0 | 0 | 0 | 0 | 0 | 0 |
| PAWNEE | 955,182 | 953,916 | 1,266 | 1,591,891 | 1,439,953 | 151,938 |
| PAYNE | 1,428,106 | 1,424,845 | 3,261 | 2,895,412 | 2,223,988 | 671,424 |
| PITTSBURG | 1,325 | 142 | 1,183 | 107,472,268 | 33,032 | 107,439,236 |
| PONTOTOC | 3,411,443 | 3,411,005 | 438 | 540,404 | 354,662 | 185,742 |
| POTTAWATOMIE | 2,573,540 | 2,572,914 | 626 | 2,626,287 | 2,467,759 | 158,528 |
| PUSHMATAHA | 0 | 0 | 0 | 0 | 0 | 0 |
| ROGER MILLS | 1,200,360 | 252,779 | 947,581 | 199,448,549 | 876,531 | 198,572,018 |
| ROGERS | 74,904 | 74,904 | 0 | 106,527 | 15,465 | 91,062 |
| SEMINOLE | 2,826,080 | 2,817,812 | 8,268 | 2,345,474 | 1,331,655 | 1,013,819 |
| SEQUOYAH | 0 | 0 | 0 | 8,410,902 | 0 | 8,410,902 |
| STEPHENS | 7,977,111 | 7,716,422 | 260,689 | 41,761,310 | 14,539,038 | 27,222,272 |
| TEXAS | 2,106,749 | 2,044,847 | 61,902 | 120,667,432 | 1,982,550 | 118,684,882 |
| TILLMAN | 130,766 | 130,766 | 0 | 0 | 0 | 0 |
| TULSA | 550,148 | 549,704 | 444 | 621,437 | 119,509 | 501,928 |
| WAGONER | 141,108 | 140,811 | 297 | 73,976 | 10,605 | 63,371 |
| WASHINGTON | 524,981 | 524,981 | 0 | 263,890 | 100,249 | 163,641 |
| WASHITA | 434,540 | 148,459 | 286,081 | 56,362,114 | 1,490,670 | 54,871,444 |
| WOODS | 771,898 | 655,517 | 116,381 | 29,492,392 | 4,876,246 | 24,616,146 |
| WOODWARD | 407,255 | 262,328 | 144,927 | 30,867,441 | 1,014,391 | 29,853,050 |
| TOTAL FOR YEAR | 96,819,609 | 89,280,997 | 7,538,612 | 2,016,922,956 | 311,159,318 | 1,705,763,638 |
| DAILY AVERAGE | 265,259 | 244,605 | 20,654 | 5,525,816 | 852,491 | 4,673,325 |
| AVERAGE PRICE FOR YEAR | \$16.71 | \$16.56 | \$16.86 | \$1.76 | \$1.64 | \$1.88 |
| TOTAL FOR 1 YEAR AGO | 102,136,959 | 94,657,902 | 7,479,057 | 1,963,335,282 | 311,254,183 | 1,652,081,099 |
| DAILY AVERAGE 1 YEAR AGO | 279,063 | 258,628 | 20,435 | 5,364,304 | 850,421 | 4,513,883 |
| AVERAGE PRICE 1 YEAR AGO | \$18.99 | \$18.94 | \$19.04 | \$1.76 | \$1.84 | \$1.67 |

OKLAHOMA CORPORATION COMMISSION
OIL AND GAS CONSERVATION DIVISION
STATISTICS AND SURETY SECTION

1992 ANNUAL LIQUIDS AND GAS RUN

| COUNTY NAME | BARRELS | | | MCF | | |
|----------------|---------------------------|---------------------|--------------------------|-----------------------|--------------------------|-----------------------|
| | TOTAL LIQUIDS (1+2) | CRUDE OIL (1) | CONDENSATE OIL (2) | TOTAL GAS (4+5) | CASINGHEAD GAS (4) | NATURAL GAS (5) |
| ADAIR | 0 | 0 | 0 | 47,143 | 3,236 | 43,907 |
| ALFALFA | 1,339,916 | 1,303,475 | 36,441 | 10,295,926 | 4,619,885 | 5,676,041 |
| ATOKA | 1,768 | 1,768 | 0 | 3,390,586 | 0 | 3,390,586 |
| BEAVER | 1,829,146 | 1,466,973 | 362,173 | 82,182,645 | 4,866,085 | 77,316,560 |
| BECKHAM | 581,364 | 289,386 | 291,978 | 82,658,749 | 568,457 | 82,090,292 |
| BLAINE | 731,276 | 347,392 | 383,884 | 68,903,796 | 8,168,552 | 60,735,244 |
| BRYAN | 80,844 | 80,710 | 134 | 1,829,001 | 186,610 | 1,642,391 |
| CADDO | 3,734,280 | 3,377,896 | 356,384 | 78,583,261 | 9,618,696 | 68,964,565 |
| CANADIAN | 1,158,354 | 777,089 | 381,265 | 77,960,538 | 18,038,162 | 59,922,376 |
| CARTER | 13,636,823 | 13,612,579 | 24,244 | 21,763,186 | 14,972,744 | 6,790,442 |
| CHEROKEE | 0 | 0 | 0 | 1,664 | 0 | 1,664 |
| CHOCTAW | 0 | 0 | 0 | 0 | 0 | 0 |
| CIMARRON | 257,610 | 249,073 | 8,537 | 8,827,539 | 374,192 | 8,453,347 |
| CLEVELAND | 1,317,568 | 1,308,444 | 9,124 | 3,307,494 | 2,439,712 | 867,782 |
| COAL | 175,001 | 171,079 | 3,922 | 5,413,783 | 164,169 | 5,249,614 |
| COMANCHE | 189,082 | 171,292 | 17,790 | 5,884,323 | 425,016 | 5,459,307 |
| COTTON | 301,112 | 301,112 | 0 | 50,115 | 33,985 | 16,130 |
| CRAIG | 2,967 | 2,967 | 0 | 15,404 | 0 | 15,404 |
| CREEK | 4,122,806 | 4,110,953 | 11,853 | 4,511,617 | 2,693,466 | 1,818,151 |
| CUSTER | 1,585,706 | 209,938 | 1,375,768 | 108,520,923 | 7,298,528 | 101,222,395 |
| DELAWARE | 0 | 0 | 0 | 0 | 0 | 0 |
| DEWEY | 1,193,107 | 856,859 | 336,248 | 54,791,554 | 16,609,597 | 38,181,957 |
| ELLIS | 583,248 | 402,209 | 181,039 | 31,046,352 | 1,711,783 | 29,334,569 |
| GARFIELD | 1,557,417 | 1,431,846 | 125,571 | 31,194,509 | 17,606,140 | 13,588,369 |
| GARVIN | 5,303,196 | 5,208,099 | 95,097 | 51,890,858 | 39,375,769 | 12,515,089 |
| GRADY | 4,593,147 | 4,033,964 | 559,183 | 103,916,227 | 22,161,928 | 81,754,299 |
| GRANT | 1,772,116 | 1,746,276 | 25,840 | 5,589,014 | 2,691,153 | 2,897,861 |
| GREER | 9,521 | 9,521 | 0 | 256,152 | 862 | 255,290 |
| HARMON | 23,716 | 23,716 | 0 | 0 | 0 | 0 |
| HARPER | 325,113 | 201,693 | 123,420 | 51,495,608 | 452,018 | 51,043,590 |
| HASKELL | 0 | 0 | 0 | 39,876,467 | 235,412 | 39,641,055 |
| HUGHES | 794,319 | 745,710 | 48,609 | 12,670,947 | 1,222,693 | 11,448,254 |
| JACKSON | 41,291 | 41,291 | 0 | 0 | 0 | 0 |
| JEFFERSON | 476,809 | 476,809 | 0 | 70,560 | 63,209 | 7,351 |
| JOHNSTON | 0 | 0 | 0 | 3,789 | 0 | 3,789 |
| KAY | 1,297,919 | 1,292,201 | 5,718 | 2,790,507 | 1,614,909 | 1,175,598 |
| KINGFISHER | 2,467,480 | 2,330,713 | 136,767 | 46,643,366 | 27,135,528 | 19,507,838 |
| KIOWA | 42,071 | 37,539 | 4,532 | 392,055 | 0 | 392,055 |
| LATIMER | 452 | 0 | 452 | 212,779,502 | 1,750,144 | 211,029,358 |
| LEFLORE | 0 | 0 | 0 | 31,684,335 | 64,411 | 31,619,924 |
| LINCOLN | 1,182,615 | 1,159,237 | 23,378 | 6,835,497 | 3,332,792 | 3,502,705 |
| LOGAN | 1,161,291 | 1,140,515 | 20,776 | 11,770,424 | 8,507,957 | 3,262,467 |
| LOVE | 813,410 | 772,773 | 40,637 | 3,863,936 | 2,087,333 | 1,776,603 |
| MCCLAIN | 2,371,333 | 2,334,099 | 37,234 | 23,379,276 | 16,620,280 | 6,758,996 |

OKLAHOMA CORPORATION COMMISSION
OIL AND GAS CONSERVATION DIVISION
STATISTICS AND SURETY SECTION

1992 ANNUAL LIQUIDS AND GAS RUNS

| COUNTY NAME | BARRELS | | | MCF | | |
|--------------------------|---------------------------|---------------------|--------------------------|-----------------------|--------------------------|-----------------------|
| | TOTAL LIQUIDS (1+2) | CRUDE OIL (1) | CONDENSATE OIL (2) | TOTAL GAS (4+5) | CASINGHEAD GAS (4) | NATURAL GAS (5) |
| MCCURTAIN | 0 | 0 | 0 | 0 | 0 | 0 |
| MCINTOSH | 2,836 | 2,501 | 335 | 4,791,592 | 33,919 | 4,757,673 |
| MAJOR | 3,291,208 | 2,775,537 | 515,671 | 75,591,647 | 31,985,082 | 43,606,565 |
| MARSHALL | 400,485 | 376,354 | 24,131 | 6,086,983 | 2,548,810 | 3,538,173 |
| MAYES | 28,628 | 28,628 | 0 | 6 | 0 | 6 |
| MURRAY | 1,179,080 | 1,164,711 | 14,369 | 66,318 | 48,036 | 18,282 |
| MUSKOGEE | 175,417 | 175,183 | 234 | 522,295 | 53,339 | 468,956 |
| NOBLE | 2,051,756 | 2,040,922 | 10,834 | 6,007,327 | 4,865,029 | 1,142,298 |
| NOWATA | 471,364 | 471,364 | 0 | 454,502 | 99,676 | 354,826 |
| OKFUSKEE | 1,047,931 | 1,021,491 | 26,440 | 3,871,901 | 1,657,547 | 2,214,354 |
| OKLAHOMA | 2,721,113 | 2,575,319 | 145,794 | 27,460,755 | 15,953,315 | 11,507,440 |
| OKMULGEE | 892,132 | 873,477 | 18,655 | 2,969,401 | 586,749 | 2,382,652 |
| OSAGE | 5,826,311 | 5,826,311 | 0 | 4,179,231 | 2,300,019 | 1,879,212 |
| OTTAWA | 0 | 0 | 0 | 0 | 0 | 0 |
| PAWNEE | 1,056,868 | 1,056,707 | 161 | 2,070,941 | 1,941,493 | 129,448 |
| PAYNE | 1,504,412 | 1,499,508 | 4,904 | 3,182,601 | 2,379,832 | 802,769 |
| PITTSBURG | 1,317 | 0 | 1,317 | 94,032,548 | 268,855 | 93,763,693 |
| PONTOTOC | 3,322,666 | 3,321,485 | 1,181 | 618,651 | 437,472 | 181,179 |
| POTTAWATOMIE | 2,763,595 | 2,760,556 | 3,039 | 3,889,691 | 3,698,947 | 190,744 |
| PUSHMATAHA | 0 | 0 | 0 | 0 | 0 | 0 |
| ROGER MILLS | 1,060,985 | 294,683 | 766,302 | 155,774,192 | 1,159,713 | 154,614,479 |
| ROGERS | 94,461 | 94,461 | 0 | 130,031 | 32,898 | 97,133 |
| SEMINOLE | 3,110,022 | 3,101,301 | 8,721 | 2,804,404 | 1,535,293 | 1,269,111 |
| SEQUOYAH | 0 | 0 | 0 | 9,066,504 | 117,627 | 8,948,877 |
| STEPHENS | 8,416,087 | 8,192,081 | 224,006 | 42,209,800 | 15,718,807 | 26,490,993 |
| TEXAS | 2,377,379 | 2,308,552 | 68,827 | 114,785,661 | 3,028,934 | 111,756,727 |
| TILLMAN | 139,804 | 139,443 | 361 | 0 | 0 | 0 |
| TULSA | 579,483 | 578,843 | 640 | 685,786 | 105,267 | 580,519 |
| WAGONER | 169,697 | 169,590 | 107 | 120,020 | 12,227 | 107,793 |
| WASHINGTON | 652,543 | 652,543 | 0 | 301,671 | 51,477 | 250,194 |
| WASHITA | 429,534 | 169,661 | 259,873 | 53,516,292 | 1,007,231 | 52,509,061 |
| WOODS | 600,539 | 463,556 | 136,983 | 30,362,553 | 4,630,344 | 25,732,209 |
| WOODWARD | 410,752 | 246,237 | 164,515 | 29,891,382 | 1,055,626 | 28,835,756 |
| TOTAL FOR YEAR | 101,833,599 | 94,408,201 | 7,425,398 | 1,962,533,314 | 335,028,977 | 1,627,504,337 |
| DAILY AVERAGE | 278,234 | 257,946 | 20,288 | 5,362,113 | 915,380 | 4,446,733 |
| AVERAGE PRICE FOR YEAR | \$18.99 | \$18.94 | \$19.03 | \$1.63 | \$1.60 | \$1.66 |
| TOTAL FOR 1 YEAR AGO | 107,841,663 | 99,656,411 | 8,185,252 | 1,935,523,392 | 356,772,888 | 1,578,750,504 |
| DAILY AVERAGE 1 YEAR AGO | 295,457 | 273,031 | 22,425 | 5,302,804 | 977,460 | 4,325,344 |
| AVERAGE PRICE 1 YEAR AGO | \$19.72 | \$19.65 | \$19.79 | \$1.57 | \$1.48 | \$1.65 |

OKLAHOMA CORPORATION COMMISSION
OIL AND GAS CONSERVATION DIVISION
STATISTICS AND SURETY SECTION

1991 ANNUAL LIQUIDS AND GAS RUN

| COUNTY NAME | BARRELS | | | MCF | | |
|----------------|---------------------------|---------------------|--------------------------|-----------------------|--------------------------|-----------------------|
| | TOTAL LIQUIDS (1+2) | CRUDE OIL (1) | CONDENSATE OIL (2) | TOTAL GAS (4+5) | CASINGHEAD GAS (4) | NATURAL GAS (5) |
| ADAIR | 0 | 0 | 0 | 0 | 0 | 0 |
| ALFALFA | 1,002,500 | 956,454 | 46,046 | 11,803,821 | 4,642,085 | 7,161,736 |
| ATOKA | 2,111 | 1,497 | 614 | 3,596,095 | 0 | 3,596,095 |
| BEAVER | 1,912,513 | 1,607,374 | 305,139 | 90,994,441 | 5,321,706 | 85,672,735 |
| BECKHAM | 691,931 | 319,985 | 371,946 | 93,191,005 | 375,453 | 92,815,552 |
| BLAINE | 724,613 | 303,555 | 421,058 | 78,754,739 | 8,929,998 | 69,824,741 |
| BRYAN | 100,868 | 100,868 | 0 | 1,860,844 | 147,279 | 1,713,565 |
| CADDO | 3,669,954 | 3,293,078 | 376,876 | 83,521,204 | 7,330,413 | 76,190,791 |
| CANADIAN | 1,377,636 | 950,629 | 427,007 | 89,472,155 | 19,553,001 | 69,919,154 |
| CARTER | 14,675,166 | 14,643,033 | 32,133 | 23,398,297 | 16,150,706 | 7,247,591 |
| CHEROKEE | 0 | 0 | 0 | 0 | 0 | 0 |
| CHOCTAW | 0 | 0 | 0 | 0 | 0 | 0 |
| CIMARRON | 320,888 | 309,937 | 10,951 | 10,123,990 | 413,068 | 9,710,922 |
| CLEVELAND | 1,413,381 | 1,406,872 | 6,509 | 4,074,745 | 3,127,725 | 947,020 |
| COAL | 165,134 | 158,889 | 6,245 | 5,775,650 | 219,840 | 5,555,810 |
| COMANCHE | 208,314 | 187,331 | 20,983 | 6,038,150 | 243,438 | 5,794,712 |
| COTTON | 340,828 | 340,828 | 0 | 50,831 | 41,207 | 9,624 |
| CRAIG | 13,943 | 13,943 | 0 | 2,224 | 0 | 2,224 |
| CREEK | 4,336,153 | 4,321,867 | 14,286 | 4,654,296 | 2,562,012 | 2,092,284 |
| CUSTER | 1,474,646 | 141,425 | 1,333,221 | 114,585,133 | 5,439,838 | 109,145,295 |
| DELAWARE | 0 | 0 | 0 | 0 | 0 | 0 |
| DEWEY | 1,437,150 | 1,062,282 | 374,868 | 58,081,115 | 12,650,196 | 45,430,919 |
| ELLIS | 617,180 | 412,862 | 204,318 | 36,571,473 | 1,838,351 | 34,733,122 |
| GARFIELD | 1,768,308 | 1,639,677 | 128,631 | 32,814,129 | 18,849,284 | 13,964,845 |
| GARVIN | 5,602,413 | 5,450,063 | 152,350 | 56,715,111 | 42,859,358 | 13,855,753 |
| GRADY | 5,212,048 | 4,520,923 | 691,125 | 115,327,178 | 23,929,447 | 91,397,731 |
| GRANT | 1,768,277 | 1,722,819 | 45,458 | 7,415,043 | 3,840,149 | 3,574,894 |
| GREER | 12,861 | 12,747 | 114 | 274,066 | 0 | 274,066 |
| HARMON | 23,400 | 23,400 | 0 | 0 | 0 | 0 |
| HARPER | 390,472 | 234,173 | 156,299 | 61,098,745 | 522,267 | 60,576,478 |
| HASKELL | 0 | 0 | 0 | 48,785,576 | 269,375 | 48,516,201 |
| HUGHES | 826,826 | 790,288 | 36,538 | 12,545,483 | 1,175,314 | 11,370,169 |
| JACKSON | 40,620 | 40,620 | 0 | 0 | 0 | 0 |
| JEFFERSON | 386,987 | 386,987 | 0 | 90,214 | 70,326 | 19,888 |
| JOHNSTON | 28 | 0 | 28 | 8,264 | 0 | 8,264 |
| KAY | 1,378,959 | 1,373,078 | 5,881 | 2,824,654 | 1,532,864 | 1,291,790 |
| KINGFISHER | 2,699,201 | 2,562,743 | 136,458 | 50,793,039 | 29,626,996 | 21,166,043 |
| KIOWA | 59,583 | 59,406 | 177 | 218,751 | 4,347 | 214,404 |
| LATIMER | 522 | 0 | 522 | 216,216,461 | 1,976,330 | 214,240,131 |
| LEFLORE | (11) | (11) | 0 | 33,124,449 | 1,587,396 | 31,537,053 |
| LINCOLN | 1,229,304 | 1,202,988 | 26,316 | 7,370,583 | 3,286,203 | 4,084,380 |
| LOGAN | 1,105,113 | 1,085,124 | 19,989 | 11,756,281 | 9,023,614 | 2,732,667 |
| LOVE | 886,703 | 872,761 | 13,942 | 2,924,692 | 955,046 | 1,969,646 |
| MCCLAIN | 2,328,508 | 2,293,737 | 34,771 | 26,258,889 | 19,033,205 | 7,225,684 |

OKLAHOMA CORPORATION COMMISSION
OIL AND GAS CONSERVATION DIVISION
STATISTICS AND SURETY SECTION

1991 ANNUAL LIQUIDS AND GAS RUNS

| COUNTY NAME | BARRELS | | | MCF | | |
|--------------------------|---------------------------|---------------------|--------------------------|-----------------------|--------------------------|-----------------------|
| | TOTAL LIQUIDS (1+2) | CRUDE OIL (1) | CONDENSATE OIL (2) | TOTAL GAS (4+5) | CASINGHEAD GAS (4) | NATURAL GAS (5) |
| MCCURTAIN | 0 | 0 | 0 | 0 | 0 | 0 |
| MCINTOSH | 3,382 | 2,799 | 583 | 5,083,893 | 20,841 | 5,063,052 |
| MAJOR | 2,958,362 | 2,372,070 | 586,292 | 82,543,581 | 35,894,259 | 46,649,322 |
| MARSHALL | 521,898 | 479,566 | 42,332 | 6,793,673 | 3,006,125 | 3,787,548 |
| MAYES | 20,661 | 20,661 | 0 | 6 | 0 | 6 |
| MURRAY | 1,388,015 | 1,361,292 | 26,723 | 408,662 | 162,957 | 245,705 |
| MUSKOGEE | 219,516 | 219,303 | 213 | 762,664 | 80,696 | 681,968 |
| NOBLE | 2,368,364 | 2,361,576 | 6,788 | 6,716,878 | 5,433,311 | 1,283,567 |
| NOWATA | 591,199 | 591,199 | 0 | 428,296 | 99,759 | 328,537 |
| OKFUSKEE | 950,054 | 932,413 | 17,641 | 4,299,207 | 1,687,589 | 2,611,618 |
| OKLAHOMA | 3,126,151 | 2,837,689 | 288,462 | 26,125,947 | 15,772,375 | 10,353,572 |
| OKMULGEE | 1,070,430 | 1,054,775 | 15,655 | 3,541,031 | 707,765 | 2,833,266 |
| OSAGE | 6,189,828 | 6,189,515 | 313 | 4,783,537 | 2,696,772 | 2,086,765 |
| OTTAWA | 0 | 0 | 0 | 0 | 0 | 0 |
| PAWNEE | 1,118,000 | 1,118,000 | 0 | 2,669,335 | 2,437,218 | 232,117 |
| PAYNE | 1,543,939 | 1,536,735 | 7,204 | 3,774,595 | 2,902,423 | 872,172 |
| PITTSBURG | 149 | 0 | 149 | 101,949,269 | 941,230 | 101,008,039 |
| PONTOTOC | 3,450,721 | 3,450,023 | 698 | 727,521 | 491,573 | 235,948 |
| POTTAWATOMIE | 2,841,710 | 2,828,740 | 12,970 | 5,611,986 | 5,329,320 | 282,666 |
| PUSHMATAHA | 0 | 0 | 0 | 0 | 0 | 0 |
| ROGER MILLS | 1,147,873 | 378,101 | 769,772 | 170,647,447 | 1,553,142 | 169,094,305 |
| ROGERS | 96,631 | 96,631 | 0 | 184,098 | 35,379 | 148,719 |
| SEMINOLE | 3,392,129 | 3,386,066 | 6,063 | 2,519,447 | 1,384,663 | 1,134,784 |
| SEQUOYAH | 0 | 0 | 0 | 10,423,583 | 251,572 | 10,172,011 |
| STEPHENS | 9,252,252 | 8,955,740 | 296,512 | 45,168,746 | 16,823,207 | 28,345,539 |
| TEXAS | 2,403,226 | 2,334,730 | 68,496 | 116,795,924 | 2,709,777 | 114,086,147 |
| TILLMAN | 126,737 | 126,737 | 0 | 0 | 0 | 0 |
| TULSA | 589,946 | 589,634 | 312 | 979,293 | 207,475 | 771,818 |
| WAGONER | 176,509 | 176,055 | 454 | 146,344 | 28,661 | 117,683 |
| WASHINGTON | 749,145 | 749,145 | 0 | 442,753 | 105,720 | 337,033 |
| WASHITA | 527,048 | 195,644 | 331,404 | 58,216,362 | 945,513 | 57,270,849 |
| WOODS | 535,769 | 413,695 | 122,074 | 30,915,865 | 5,542,004 | 25,373,861 |
| WOODWARD | 350,997 | 174,917 | 176,080 | 34,958,741 | 1,073,455 | 33,885,286 |
| TOTAL FOR YEAR | 107,915,672 | 99,737,683 | 8,177,989 | 2,130,730,500 | 355,852,618 | 1,774,877,882 |
| DAILY AVERAGE | 295,659 | 273,254 | 22,405 | 5,837,618 | 974,939 | 4,862,679 |
| AVERAGE PRICE FOR YEAR | \$19.72 | \$19.65 | \$19.79 | \$1.47 | \$1.48 | \$1.46 |
| TOTAL FOR 1 YEAR AGO | 112,163,847 | 103,137,585 | 9,026,262 | 2,236,668,769 | 367,349,134 | 1,869,319,635 |
| DAILY AVERAGE 1 YEAR AGO | 307,298 | 282,569 | 24,729 | 6,127,860 | 1,006,436 | 5,121,424 |
| AVERAGE PRICE 1 YEAR AGO | \$23.00 | \$22.99 | \$23.01 | \$1.57 | \$1.56 | \$1.57 |

OKLAHOMA CORPORATION COMMISSION
OIL AND GAS CONSERVATION DIVISION
STATISTICS AND SURETY SECTION

1990 ANNUAL LIQUIDS AND GAS RUN

| COUNTY NAME | BARRELS | | | MCF | | |
|----------------|---------------------------|---------------------|--------------------------|-----------------------|--------------------------|-----------------------|
| | TOTAL LIQUIDS (1+2) | CRUDE OIL (1) | CONDENSATE OIL (2) | TOTAL GAS (4+5) | CASINGHEAD GAS (4) | NATURAL GAS (5) |
| ADAIR | 0 | 0 | 0 | 0 | 0 | 0 |
| ALFALFA | 981,049 | 917,114 | 63,935 | 12,523,572 | 5,678,047 | 6,845,525 |
| ATOKA | 2,618 | 2,470 | 148 | 5,284,922 | 2,632 | 5,282,290 |
| BEAVER | 2,077,928 | 1,777,803 | 300,125 | 92,034,659 | 6,073,843 | 85,960,816 |
| BECKHAM | 938,577 | 391,928 | 546,649 | 97,490,450 | 645,224 | 96,845,226 |
| BLAINE | 893,607 | 372,318 | 521,289 | 88,777,548 | 10,210,950 | 78,566,598 |
| BRYAN | 85,271 | 85,086 | 185 | 1,969,467 | 347,054 | 1,622,413 |
| CADDO | 3,440,677 | 3,064,799 | 375,878 | 87,357,138 | 5,877,798 | 81,479,340 |
| CANADIAN | 1,666,601 | 1,143,524 | 523,077 | 98,068,094 | 21,796,121 | 76,271,973 |
| CARTER | 14,515,871 | 14,486,718 | 29,153 | 20,567,958 | 13,752,576 | 6,815,382 |
| CHEROKEE | 0 | 0 | 0 | 102 | 0 | 102 |
| CHOCTAW | 0 | 0 | 0 | 0 | 0 | 0 |
| CIMARRON | 399,395 | 389,630 | 9,765 | 10,037,625 | 372,011 | 9,665,614 |
| CLEVELAND | 1,571,086 | 1,558,342 | 12,744 | 5,226,622 | 3,412,483 | 1,814,139 |
| COAL | 175,577 | 174,994 | 583 | 4,947,215 | 272,442 | 4,674,773 |
| COMANCHE | 254,470 | 230,788 | 23,682 | 6,297,285 | 405,810 | 5,891,475 |
| COTTON | 342,492 | 342,492 | 0 | 118,787 | 91,372 | 27,415 |
| CRAIG | 4,746 | 4,746 | 0 | 517 | 0 | 517 |
| CREEK | 4,303,631 | 4,286,685 | 16,946 | 5,086,940 | 2,851,259 | 2,235,681 |
| CUSTER | 1,736,646 | 213,150 | 1,523,496 | 124,988,839 | 3,574,250 | 121,414,589 |
| DELAWARE | 0 | 0 | 0 | 0 | 0 | 0 |
| DEWEY | 1,451,202 | 1,038,090 | 413,112 | 63,383,095 | 12,402,106 | 50,980,989 |
| ELLIS | 622,106 | 374,994 | 247,112 | 37,833,146 | 2,255,449 | 35,577,697 |
| GARFIELD | 2,088,178 | 1,969,891 | 118,287 | 35,906,152 | 20,242,503 | 15,663,649 |
| GARVIN | 5,565,888 | 5,451,721 | 114,167 | 53,797,248 | 42,079,177 | 11,718,071 |
| GRADY | 5,329,003 | 4,585,345 | 743,658 | 117,722,434 | 22,879,422 | 94,843,012 |
| GRANT | 2,174,063 | 2,155,969 | 18,094 | 8,276,432 | 4,853,437 | 3,422,995 |
| GREER | 12,703 | 12,365 | 338 | 273,052 | 0 | 273,052 |
| HARMON | 25,964 | 25,964 | 0 | 0 | 0 | 0 |
| HARPER | 486,967 | 289,583 | 197,384 | 63,781,112 | 742,571 | 63,038,541 |
| HASKELL | 0 | 0 | 0 | 48,846,135 | 44,703 | 48,801,432 |
| HUGHES | 798,877 | 758,918 | 39,959 | 13,015,529 | 1,411,274 | 11,604,255 |
| JACKSON | 41,568 | 41,568 | 0 | 0 | 0 | 0 |
| JEFFERSON | 403,655 | 403,655 | 0 | 130,424 | 97,882 | 32,542 |
| JOHNSTON | 0 | 0 | 0 | 9,548 | 0 | 9,548 |
| KAY | 1,156,608 | 1,149,251 | 7,357 | 2,970,025 | 1,685,818 | 1,284,207 |
| KINGFISHER | 2,783,609 | 2,654,724 | 128,885 | 49,866,302 | 31,180,426 | 18,685,876 |
| KIOWA | 69,438 | 68,549 | 889 | 356,924 | 13,277 | 343,647 |
| LATIMER | 141 | 0 | 141 | 207,778,024 | 1,056,537 | 206,721,487 |
| LEFLORE | 158 | 158 | 0 | 98,282,732 | 2,247,940 | 96,034,792 |
| LINCOLN | 1,150,525 | 1,119,432 | 31,093 | 7,201,230 | 2,432,461 | 4,768,769 |
| LOGAN | 1,318,261 | 1,295,018 | 23,243 | 12,970,304 | 9,920,674 | 3,049,630 |
| LOVE | 940,237 | 924,733 | 15,504 | 3,116,834 | 1,020,076 | 2,096,758 |
| MCCLAIN | 2,597,255 | 2,554,492 | 42,763 | 27,394,367 | 19,278,219 | 8,116,148 |

OKLAHOMA CORPORATION COMMISSION
OIL AND GAS CONSERVATION DIVISION
STATISTICS AND SURETY SECTION

1990 ANNUAL LIQUIDS AND GAS RUNS

| COUNTY NAME | BARRELS | | | MCF | | |
|--------------------------|---------------------------|---------------------|--------------------------|-----------------------|--------------------------|-----------------------|
| | TOTAL LIQUIDS (1+2) | CRUDE OIL (1) | CONDENSATE OIL (2) | TOTAL GAS (4+5) | CASINGHEAD GAS (4) | NATURAL GAS (5) |
| MCCURTAIN | 0 | 0 | 0 | 0 | 0 | 0 |
| MCINTOSH | 2,440 | 2,013 | 427 | 6,250,033 | 29,246 | 6,220,787 |
| MAJOR | 3,347,645 | 2,735,697 | 611,948 | 91,326,924 | 40,474,893 | 50,852,031 |
| MARSHALL | 490,549 | 453,947 | 36,602 | 5,762,381 | 2,073,501 | 3,688,880 |
| MAYES | 24,203 | 24,203 | 0 | 6 | 0 | 6 |
| MURRAY | 1,530,413 | 1,496,682 | 33,731 | 703,978 | 193,767 | 510,211 |
| MUSKOGEE | 227,972 | 227,674 | 298 | 905,181 | 83,216 | 821,965 |
| NOBLE | 2,134,869 | 2,121,256 | 13,613 | 7,126,268 | 5,312,754 | 1,813,514 |
| NOWATA | 557,531 | 557,531 | 0 | 499,957 | 113,143 | 386,814 |
| OKFUSKEE | 960,783 | 947,437 | 13,346 | 4,744,278 | 1,607,810 | 3,136,468 |
| OKLAHOMA | 3,197,720 | 3,010,955 | 186,765 | 25,703,281 | 16,442,287 | 9,260,994 |
| OKMULGEE | 1,032,566 | 1,017,529 | 15,037 | 4,258,002 | 829,670 | 3,428,332 |
| OSAGE | 6,365,756 | 6,365,756 | 0 | 5,445,104 | 2,967,064 | 2,478,040 |
| OTTAWA | 373 | 373 | 0 | 0 | 0 | 0 |
| PAWNEE | 1,220,315 | 1,220,155 | 160 | 3,377,962 | 3,148,593 | 229,369 |
| PAYNE | 1,372,086 | 1,366,709 | 5,377 | 3,586,796 | 2,608,270 | 978,526 |
| PITTSBURG | 466 | 158 | 308 | 108,086,401 | 1,213,073 | 106,873,328 |
| PONTOTOC | 3,725,282 | 3,724,138 | 1,144 | 846,050 | 549,134 | 296,916 |
| POTTAWATOMIE | 3,294,787 | 3,279,278 | 15,509 | 6,629,410 | 5,952,376 | 677,034 |
| PUSHMATAHA | 0 | 0 | 0 | 0 | 0 | 0 |
| ROGER MILLS | 1,322,145 | 515,527 | 806,618 | 167,823,159 | 1,119,178 | 166,703,981 |
| ROGERS | 115,259 | 115,259 | 0 | 215,076 | 22,787 | 192,289 |
| SEMINOLE | 3,544,916 | 3,537,354 | 7,562 | 2,741,144 | 1,381,320 | 1,359,824 |
| SEQUOYAH | 0 | 0 | 0 | 9,694,882 | 878 | 9,694,004 |
| STEPHENS | 9,619,381 | 9,385,169 | 234,212 | 42,539,976 | 16,473,347 | 26,066,629 |
| TEXAS | 2,564,551 | 2,489,296 | 75,255 | 117,572,246 | 2,880,873 | 114,691,373 |
| TILLMAN | 109,210 | 109,210 | 0 | 0 | 0 | 0 |
| TULSA | 626,213 | 622,925 | 3,288 | 1,153,282 | 147,147 | 1,006,135 |
| WAGONER | 234,366 | 233,984 | 382 | 244,265 | 46,953 | 197,312 |
| WASHINGTON | 728,172 | 728,172 | 0 | 707,408 | 90,449 | 616,959 |
| WASHITA | 582,787 | 231,194 | 351,593 | 63,633,548 | 1,000,886 | 62,632,662 |
| WOODS | 633,793 | 487,931 | 145,862 | 33,326,777 | 6,790,142 | 26,536,635 |
| WOODWARD | 347,867 | 152,093 | 195,774 | 34,896,149 | 1,258,651 | 33,637,498 |
| TOTAL FOR YEAR | 112,321,064 | 103,476,612 | 8,844,452 | 2,263,488,713 | 366,019,232 | 1,897,469,481 |
| DAILY AVERAGE | 307,729 | 283,498 | 24,231 | 6,201,339 | 1,002,792 | 5,198,547 |
| AVERAGE PRICE FOR YEAR | \$22.95 | \$22.99 | \$22.91 | \$1.57 | \$1.57 | \$1.56 |
| TOTAL FOR 1 YEAR AGO | 117,644,488 | 108,173,920 | 9,470,568 | 2,215,338,379 | 393,949,869 | 1,821,388,510 |
| DAILY AVERAGE 1 YEAR AGO | 322,314 | 296,367 | 25,947 | 6,069,420 | 1,079,315 | 4,990,106 |
| AVERAGE PRICE 1 YEAR AGO | \$18.22 | \$18.27 | \$18.17 | \$1.51 | \$1.42 | \$1.59 |

OKLAHOMA CORPORATION COMMISSION
OIL AND GAS CONSERVATION DIVISION
STATISTICS AND SURETY SECTION

1989 ANNUAL LIQUIDS AND GAS RUN

| COUNTY NAME | BARRELS | | | MCF | | |
|----------------|---------------------------|---------------------|--------------------------|-----------------------|--------------------------|-----------------------|
| | TOTAL LIQUIDS (1+2) | CRUDE OIL (1) | CONDENSATE OIL (2) | TOTAL GAS (4+5) | CASINGHEAD GAS (4) | NATURAL GAS (5) |
| ADAIR | 0 | 0 | 0 | 0 | 0 | 0 |
| ALFALFA | 928,182 | 880,874 | 47,308 | 12,047,808 | 5,522,269 | 6,525,539 |
| ATOKA | 2,705 | 2,705 | 0 | 1,522,086 | 6,350 | 1,515,736 |
| BEAVER | 2,317,640 | 2,046,224 | 271,416 | 87,510,132 | 5,866,977 | 81,643,155 |
| BECKHAM | 993,135 | 439,849 | 553,286 | 92,160,551 | 490,083 | 91,670,468 |
| BLAINE | 1,022,338 | 401,227 | 621,111 | 104,043,014 | 11,181,361 | 92,861,653 |
| BRYAN | 66,932 | 66,394 | 538 | 1,853,644 | 363,571 | 1,490,073 |
| CADDO | 3,440,094 | 3,056,396 | 383,698 | 100,044,068 | 5,644,544 | 94,399,524 |
| CANADIAN | 1,864,216 | 1,304,087 | 560,129 | 101,529,527 | 24,901,247 | 76,628,280 |
| CARTER | 14,748,425 | 14,712,532 | 35,893 | 19,823,569 | 12,837,888 | 6,985,681 |
| CHEROKEE | 0 | 0 | 0 | 0 | 0 | 0 |
| CHOCTAW | 0 | 0 | 0 | 0 | 0 | 0 |
| CIMARRON | 480,269 | 471,799 | 8,470 | 14,265,030 | 413,880 | 13,851,150 |
| CLEVELAND | 1,715,178 | 1,705,899 | 9,279 | 5,067,903 | 3,539,737 | 1,528,166 |
| COAL | 173,179 | 172,572 | 607 | 4,335,213 | 215,888 | 4,119,325 |
| COMANCHE | 265,243 | 240,734 | 24,509 | 8,246,861 | 345,613 | 7,901,248 |
| COTTON | 316,163 | 316,126 | 37 | 188,427 | 129,963 | 58,464 |
| CRAIG | 2,401 | 2,401 | 0 | 114 | 0 | 114 |
| CREEK | 4,492,615 | 4,483,948 | 8,667 | 5,338,337 | 3,274,953 | 2,063,384 |
| CUSTER | 2,098,840 | 265,424 | 1,833,416 | 142,273,317 | 3,097,603 | 139,175,714 |
| DELAWARE | 0 | 0 | 0 | 0 | 0 | 0 |
| DEWEY | 1,450,590 | 1,014,703 | 435,887 | 64,602,987 | 13,461,283 | 51,141,704 |
| ELLIS | 776,594 | 509,781 | 266,813 | 40,006,185 | 4,832,114 | 35,174,071 |
| GARFIELD | 1,854,503 | 1,720,067 | 134,436 | 40,595,006 | 23,962,939 | 16,632,067 |
| GARVIN | 5,756,684 | 5,634,163 | 122,521 | 55,388,766 | 44,942,288 | 10,446,478 |
| GRADY | 5,950,850 | 5,087,262 | 863,588 | 118,795,634 | 22,514,849 | 96,280,785 |
| GRANT | 2,791,225 | 2,760,546 | 30,679 | 13,177,709 | 7,898,348 | 5,279,361 |
| GREER | 11,873 | 11,624 | 249 | 253,031 | 0 | 253,031 |
| HARMON | 26,189 | 26,189 | 0 | 356 | 0 | 356 |
| HARPER | 352,676 | 182,875 | 169,801 | 60,473,192 | 810,740 | 59,662,452 |
| HASKELL | 0 | 0 | 0 | 49,387,129 | 4,656 | 49,382,473 |
| HUGHES | 905,527 | 873,327 | 32,200 | 14,251,119 | 1,329,108 | 12,922,011 |
| JACKSON | 46,532 | 46,532 | 0 | 0 | 0 | 0 |
| JEFFERSON | 431,200 | 431,200 | 0 | 209,069 | 153,642 | 55,427 |
| JOHNSTON | 548 | 0 | 548 | 12,642 | 40 | 12,602 |
| KAY | 1,190,920 | 1,186,795 | 4,125 | 2,809,819 | 1,674,897 | 1,134,922 |
| KINGFISHER | 3,138,021 | 3,001,917 | 136,104 | 54,672,474 | 36,927,329 | 17,745,145 |
| KIOWA | 109,758 | 108,725 | 1,033 | 426,646 | 13,051 | 413,595 |
| LATIMER | 0 | 0 | 0 | 154,432,682 | 719,835 | 153,712,847 |
| LEFLORE | 0 | 0 | 0 | 29,398,497 | 2,771,039 | 26,627,458 |
| LINCOLN | 1,146,490 | 1,114,659 | 31,831 | 8,358,078 | 2,275,487 | 6,082,591 |
| LOGAN | 1,471,722 | 1,429,168 | 42,554 | 14,247,744 | 10,897,772 | 3,349,972 |
| LOVE | 1,112,808 | 1,097,564 | 15,244 | 3,176,447 | 980,820 | 2,195,627 |
| MCCLAIN | 2,884,825 | 2,837,569 | 47,256 | 26,236,999 | 19,382,057 | 6,854,942 |

OKLAHOMA CORPORATION COMMISSION
OIL AND GAS CONSERVATION DIVISION
STATISTICS AND SURETY SECTION

1989 ANNUAL LIQUIDS AND GAS RUNS

| COUNTY NAME | BARRELS | | | MCF | | |
|--------------------------|---------------------------|---------------------|--------------------------|-----------------------|--------------------------|-----------------------|
| | TOTAL LIQUIDS (1+2) | CRUDE OIL (1) | CONDENSATE OIL (2) | TOTAL GAS (4+5) | CASINGHEAD GAS (4) | NATURAL GAS (5) |
| MCCURTAIN | 0 | 0 | 0 | 0 | 0 | 0 |
| MCINTOSH | 3,030 | 2,646 | 384 | 7,632,059 | 44,594 | 7,587,465 |
| MAJOR | 3,787,678 | 3,174,652 | 613,026 | 94,318,860 | 42,827,839 | 51,491,021 |
| MARSHALL | 287,725 | 262,563 | 25,162 | 6,375,830 | 1,659,219 | 4,716,611 |
| MAYES | 27,189 | 27,189 | 0 | 12 | 0 | 12 |
| MURRAY | 1,525,900 | 1,506,383 | 19,517 | 756,621 | 275,409 | 481,212 |
| MUSKOGEE | 229,328 | 229,177 | 151 | 1,277,873 | 110,818 | 1,167,055 |
| NOBLE | 2,133,290 | 2,123,353 | 9,937 | 6,636,363 | 5,497,718 | 1,138,645 |
| NOWATA | 515,540 | 515,540 | 0 | 460,793 | 121,928 | 338,865 |
| OKFUSKEE | 926,924 | 912,737 | 14,187 | 5,252,371 | 1,570,652 | 3,681,719 |
| OKLAHOMA | 2,983,478 | 2,807,070 | 176,408 | 26,602,205 | 14,861,737 | 11,740,468 |
| OKMULGEE | 1,106,006 | 1,086,409 | 19,597 | 6,039,821 | 984,742 | 5,055,079 |
| OSAGE | 6,395,843 | 6,395,688 | 155 | 6,282,865 | 3,365,740 | 2,917,125 |
| OTTAWA | 0 | 0 | 0 | 0 | 0 | 0 |
| PAWNEE | 1,514,443 | 1,514,284 | 159 | 5,402,352 | 5,127,212 | 275,140 |
| PAYNE | 1,472,113 | 1,469,098 | 3,015 | 4,021,152 | 2,893,770 | 1,127,382 |
| PITTSBURG | 273 | 226 | 47 | 90,348,950 | 1,249,377 | 89,099,573 |
| PONTOTOC | 3,785,686 | 3,784,996 | 690 | 810,019 | 616,578 | 193,441 |
| POTTAWATOMIE | 3,566,931 | 3,556,723 | 10,208 | 6,727,229 | 5,878,209 | 849,020 |
| PUSHMATAHA | 0 | 0 | 0 | 0 | 0 | 0 |
| ROGER MILLS | 1,480,965 | 648,145 | 832,820 | 176,195,569 | 1,542,398 | 174,653,171 |
| ROGERS | 118,428 | 118,349 | 79 | 280,698 | 23,881 | 256,817 |
| SEMINOLE | 3,764,209 | 3,752,929 | 11,280 | 3,409,158 | 1,763,639 | 1,645,519 |
| SEQUOYAH | 0 | 0 | 0 | 4,928,825 | 66,960 | 4,861,865 |
| STEPHENS | 9,896,966 | 9,676,082 | 220,884 | 37,894,048 | 15,416,072 | 22,477,976 |
| TEXAS | 2,837,896 | 2,749,764 | 88,132 | 116,147,243 | 2,353,804 | 113,793,439 |
| TILLMAN | 86,660 | 86,660 | 0 | 0 | 0 | 0 |
| TULSA | 654,686 | 649,753 | 4,933 | 1,185,072 | 181,333 | 1,003,739 |
| WAGONER | 310,014 | 309,562 | 452 | 336,309 | 85,548 | 250,761 |
| WASHINGTON | 629,920 | 629,920 | 0 | 645,398 | 108,405 | 536,993 |
| WASHITA | 588,539 | 247,796 | 340,743 | 69,439,647 | 1,066,859 | 68,372,788 |
| WOODS | 624,341 | 451,028 | 173,313 | 30,222,934 | 6,260,023 | 23,962,911 |
| WOODWARD | 379,639 | 149,844 | 229,795 | 36,345,531 | 1,407,618 | 34,937,913 |
| TOTAL FOR YEAR | 117,970,730 | 108,482,423 | 9,488,307 | 2,197,137,619 | 390,746,303 | 1,806,391,316 |
| DAILY AVERAGE | 323,207 | 297,212 | 25,995 | 6,019,555 | 1,070,538 | 4,949,017 |
| AVERAGE PRICE FOR YEAR | \$18.23 | \$18.27 | \$18.18 | \$1.52 | \$1.42 | \$1.61 |
| TOTAL FOR 1 YEAR AGO | 128,999,366 | 118,846,470 | 10,152,896 | 2,118,135,985 | 409,254,473 | 1,708,881,512 |
| DAILY AVERAGE 1 YEAR AGO | 352,457 | 324,717 | 27,740 | 5,787,257 | 1,118,182 | 4,669,075 |
| AVERAGE PRICE 1 YEAR AGO | \$14.81 | \$14.89 | \$14.73 | \$1.50 | \$1.44 | \$1.56 |

OKLAHOMA CORPORATION COMMISSION
OIL AND GAS CONSERVATION DIVISION
STATISTICS AND SURETY SECTION

1988 ANNUAL LIQUIDS AND GAS RUN

| COUNTY NAME | BARRELS | | | MCF | | |
|----------------|---------------------------|---------------------|--------------------------|-----------------------|--------------------------|-----------------------|
| | TOTAL LIQUIDS (1+2) | CRUDE OIL (1) | CONDENSATE OIL (2) | TOTAL GAS (4+5) | CASINGHEAD GAS (4) | NATURAL GAS (5) |
| ADAIR | 0 | 0 | 0 | 0 | 0 | 0 |
| ALFALFA | 834,151 | 796,702 | 37,449 | 12,474,486 | 5,618,944 | 6,855,542 |
| ATOKA | 3,375 | 3,208 | 167 | 201,098 | 0 | 201,098 |
| BEAVER | 2,458,162 | 2,160,042 | 298,120 | 85,339,498 | 5,498,227 | 79,841,271 |
| BECKHAM | 1,056,405 | 524,342 | 532,063 | 72,456,668 | 407,581 | 72,049,087 |
| BLAINE | 1,145,926 | 535,330 | 610,596 | 109,723,768 | 13,195,606 | 96,528,162 |
| BRYAN | 78,549 | 77,852 | 697 | 1,562,522 | 451,393 | 1,111,129 |
| CADDO | 3,769,609 | 3,316,513 | 453,096 | 110,048,356 | 4,825,286 | 105,223,070 |
| CANADIAN | 2,072,740 | 1,510,037 | 562,703 | 104,566,080 | 28,116,811 | 76,449,269 |
| CARTER | 14,890,727 | 14,872,065 | 18,662 | 16,326,619 | 11,890,697 | 4,435,922 |
| CHEROKEE | 0 | 0 | 0 | 0 | 0 | 0 |
| CHOCTAW | 0 | 0 | 0 | 0 | 0 | 0 |
| CIMARRON | 680,531 | 673,056 | 7,475 | 9,720,040 | 448,096 | 9,271,944 |
| CLEVELAND | 2,031,125 | 2,021,043 | 10,082 | 5,132,838 | 3,925,866 | 1,206,972 |
| COAL | 175,331 | 175,331 | 0 | 3,868,315 | 179,539 | 3,688,776 |
| COMANCHE | 260,203 | 237,225 | 22,978 | 16,096,172 | 241,707 | 15,854,465 |
| COTTON | 318,603 | 318,603 | 0 | 145,990 | 92,034 | 53,956 |
| CRAIG | 3,540 | 3,540 | 0 | 30,612 | 0 | 30,612 |
| CREEK | 4,722,866 | 4,720,717 | 2,149 | 5,772,002 | 3,559,971 | 2,212,031 |
| CUSTER | 2,499,992 | 335,712 | 2,164,280 | 150,715,103 | 2,560,593 | 148,154,510 |
| DELAWARE | 0 | 0 | 0 | 0 | 0 | 0 |
| DEWEY | 1,767,808 | 1,264,767 | 503,041 | 66,050,293 | 15,566,082 | 50,484,211 |
| ELLIS | 1,328,510 | 943,383 | 385,127 | 42,986,478 | 6,308,637 | 36,677,841 |
| GARFIELD | 1,790,301 | 1,653,613 | 136,688 | 41,169,340 | 24,161,675 | 17,007,665 |
| GARVIN | 6,096,609 | 6,007,020 | 89,589 | 53,886,575 | 43,784,242 | 10,102,333 |
| GRADY | 7,070,014 | 6,174,712 | 895,302 | 110,510,594 | 19,513,027 | 90,997,567 |
| GRANT | 3,400,832 | 3,350,007 | 50,825 | 19,649,133 | 10,618,078 | 9,031,055 |
| GREER | 14,935 | 14,701 | 234 | 191,986 | 0 | 191,986 |
| HARMON | 47,597 | 47,597 | 0 | 0 | 0 | 0 |
| HARPER | 361,694 | 212,120 | 149,574 | 49,986,234 | 441,852 | 49,544,382 |
| HASKELL | 0 | 0 | 0 | 42,820,176 | 0 | 42,820,176 |
| HUGHES | 1,024,686 | 995,632 | 29,054 | 13,827,980 | 1,409,375 | 12,418,605 |
| JACKSON | 58,248 | 58,248 | 0 | 0 | 0 | 0 |
| JEFFERSON | 501,939 | 501,939 | 0 | 222,647 | 172,070 | 50,577 |
| JOHNSTON | 0 | 0 | 0 | 986 | 0 | 986 |
| KAY | 1,337,402 | 1,336,515 | 887 | 2,869,859 | 1,812,200 | 1,057,659 |
| KINGFISHER | 3,468,333 | 3,300,294 | 168,039 | 54,659,200 | 38,652,913 | 16,006,287 |
| KIOWA | 76,148 | 66,807 | 9,341 | 448,457 | 5,849 | 442,608 |
| LATIMER | 0 | 0 | 0 | 116,711,355 | 0 | 116,711,355 |
| LEFLORE | 0 | 0 | 0 | 29,419,497 | 0 | 29,419,497 |
| LINCOLN | 1,258,947 | 1,216,743 | 42,204 | 10,052,725 | 3,010,681 | 7,042,044 |
| LOGAN | 1,583,768 | 1,565,729 | 18,039 | 15,480,205 | 11,730,824 | 3,749,381 |
| LOVE | 1,302,465 | 1,285,581 | 16,884 | 4,161,563 | 1,226,908 | 2,934,655 |
| MCCLAIN | 3,306,366 | 3,258,396 | 47,970 | 24,495,840 | 18,546,961 | 5,948,879 |

OKLAHOMA CORPORATION COMMISSION
OIL AND GAS CONSERVATION DIVISION
STATISTICS AND SURETY SECTION

1988 ANNUAL LIQUIDS AND GAS RUNS

| COUNTY NAME | BARRELS | | | MCF | | |
|--------------------------|---------------------------|---------------------|--------------------------|-----------------------|--------------------------|-----------------------|
| | TOTAL LIQUIDS (1+2) | CRUDE OIL (1) | CONDENSATE OIL (2) | TOTAL GAS (4+5) | CASINGHEAD GAS (4) | NATURAL GAS (5) |
| MCCURTAIN | 0 | 0 | 0 | 0 | 0 | 0 |
| MCINTOSH | 2,117 | 1,772 | 345 | 8,764,023 | 90,976 | 8,673,047 |
| MAJOR | 4,161,210 | 3,572,516 | 588,694 | 92,745,429 | 45,414,237 | 47,331,192 |
| MARSHALL | 299,701 | 276,518 | 23,183 | 7,062,694 | 1,860,128 | 5,202,566 |
| MAYES | 23,981 | 23,981 | 0 | 12 | 0 | 12 |
| MURRAY | 1,522,771 | 1,522,409 | 362 | 281,015 | 203,739 | 77,276 |
| MUSKOGEE | 240,372 | 240,062 | 310 | 1,045,252 | 107,458 | 937,794 |
| NOBLE | 2,400,240 | 2,390,320 | 9,920 | 7,635,996 | 6,521,489 | 1,114,507 |
| NOWATA | 374,510 | 374,510 | 0 | 539,117 | 227,149 | 311,968 |
| OKFUSKEE | 965,618 | 947,929 | 17,689 | 6,573,694 | 1,426,506 | 5,147,188 |
| OKLAHOMA | 3,289,563 | 3,078,486 | 211,077 | 27,387,360 | 16,295,499 | 11,091,861 |
| OKMULGEE | 1,204,591 | 1,186,016 | 18,575 | 6,017,234 | 1,279,463 | 4,737,771 |
| OSAGE | 6,917,186 | 6,917,186 | 0 | 6,273,052 | 3,493,745 | 2,779,307 |
| OTTAWA | 0 | 0 | 0 | 0 | 0 | 0 |
| PAWNEE | 2,118,846 | 2,118,531 | 315 | 8,533,912 | 7,912,805 | 621,107 |
| PAYNE | 1,645,145 | 1,641,452 | 3,693 | 3,983,155 | 2,932,430 | 1,050,725 |
| PITTSBURG | 130 | 130 | 0 | 73,003,528 | 0 | 73,003,528 |
| PONTOTOC | 4,206,666 | 4,205,720 | 946 | 952,133 | 715,555 | 236,578 |
| POTTAWATOMIE | 4,037,900 | 4,029,192 | 8,708 | 6,093,968 | 5,567,132 | 526,836 |
| PUSHMATAHA | 0 | 0 | 0 | 0 | 0 | 0 |
| ROGER MILLS | 1,213,324 | 332,158 | 881,166 | 168,628,597 | 734,779 | 167,893,818 |
| ROGERS | 140,912 | 140,377 | 535 | 306,167 | 26,084 | 280,083 |
| SEMINOLE | 4,287,150 | 4,259,633 | 27,517 | 3,693,350 | 1,454,244 | 2,239,106 |
| SEQUOYAH | 0 | 0 | 0 | 1,871,516 | 0 | 1,871,516 |
| STEPHENS | 10,555,894 | 10,286,981 | 268,913 | 40,713,765 | 21,440,597 | 19,273,168 |
| TEXAS | 3,180,092 | 3,084,315 | 95,777 | 114,948,060 | 3,050,009 | 111,898,051 |
| TILLMAN | 71,435 | 71,435 | 0 | 0 | 0 | 0 |
| TULSA | 700,981 | 698,103 | 2,878 | 1,388,215 | 167,650 | 1,220,565 |
| WAGONER | 318,553 | 313,616 | 4,937 | 450,446 | 110,838 | 339,608 |
| WASHINGTON | 650,584 | 650,584 | 0 | 656,024 | 152,008 | 504,016 |
| WASHITA | 604,295 | 286,213 | 318,082 | 58,340,821 | 821,544 | 57,519,277 |
| WOODS | 638,391 | 467,302 | 171,089 | 32,858,219 | 7,567,652 | 25,290,567 |
| WOODWARD | 428,771 | 193,901 | 234,870 | 33,607,941 | 1,707,032 | 31,900,909 |
| TOTAL FOR YEAR | 128,999,366 | 118,846,470 | 10,152,896 | 2,118,135,985 | 409,254,473 | 1,708,881,512 |
| DAILY AVERAGE | 352,457 | 324,717 | 27,740 | 5,787,257 | 1,118,182 | 4,669,075 |
| AVERAGE PRICE FOR YEAR | \$14.81 | \$14.89 | \$14.73 | \$1.50 | \$1.44 | \$1.56 |
| TOTAL FOR 1 YEAR AGO | 133,995,554 | 123,289,061 | 10,706,493 | 2,029,902,735 | 430,691,387 | 1,599,211,348 |
| DAILY AVERAGE 1 YEAR AGO | 367,111 | 337,778 | 29,333 | 5,561,377 | 1,179,976 | 4,381,401 |
| AVERAGE PRICE 1 YEAR AGO | \$17.46 | \$17.67 | \$17.25 | \$1.46 | \$1.43 | \$1.48 |

OKLAHOMA CORPORATION COMMISSION
OIL AND GAS CONSERVATION DIVISION
STATISTICS AND SURETY SECTION

1987 ANNUAL LIQUIDS AND GAS RUN

| COUNTY NAME | BARRELS | | | MCF | | |
|----------------|---------------------------|---------------------|--------------------------|-----------------------|--------------------------|-----------------------|
| | TOTAL LIQUIDS (1+2) | CRUDE OIL (1) | CONDENSATE OIL (2) | TOTAL GAS (4+5) | CASINGHEAD GAS (4) | NATURAL GAS (5) |
| ADAIR | 0 | 0 | 0 | 0 | 0 | 0 |
| ALFALFA | 711,165 | 672,317 | 38,848 | 14,219,984 | 6,071,166 | 8,148,818 |
| ATOKA | 3,504 | 3,024 | 480 | 170,010 | 0 | 170,010 |
| BEAVER | 2,632,812 | 2,297,431 | 335,381 | 82,853,579 | 7,013,598 | 75,839,981 |
| BECKHAM | 1,083,184 | 483,855 | 599,329 | 75,402,820 | 760,273 | 74,642,547 |
| BLAINE | 1,157,844 | 545,387 | 612,457 | 104,138,569 | 15,194,878 | 88,943,691 |
| BRYAN | 82,315 | 81,749 | 566 | 1,004,529 | 431,720 | 572,809 |
| CADDO | 4,169,475 | 3,560,454 | 609,021 | 124,517,101 | 5,389,043 | 119,128,058 |
| CANADIAN | 2,292,542 | 1,782,001 | 510,541 | 101,954,759 | 30,565,339 | 71,389,420 |
| CARTER | 13,553,707 | 13,534,752 | 18,955 | 16,523,838 | 13,070,980 | 3,452,858 |
| CHEROKEE | 0 | 0 | 0 | 0 | 0 | 0 |
| CHOCTAW | 0 | 0 | 0 | 0 | 0 | 0 |
| CIMARRON | 660,926 | 652,689 | 8,237 | 8,729,912 | 636,662 | 8,093,250 |
| CLEVELAND | 2,277,322 | 2,268,478 | 8,844 | 5,258,453 | 4,115,586 | 1,142,867 |
| COAL | 174,186 | 174,103 | 83 | 3,717,253 | 168,038 | 3,549,215 |
| COMANCHE | 248,632 | 212,957 | 35,675 | 9,600,440 | 208,726 | 9,391,714 |
| COTTON | 341,229 | 341,229 | 0 | 82,478 | 41,980 | 40,498 |
| CRAIG | 4,284 | 4,284 | 0 | 35,006 | 0 | 35,006 |
| CREEK | 5,136,555 | 5,134,581 | 1,974 | 7,099,096 | 4,274,693 | 2,824,403 |
| CUSTER | 2,553,469 | 384,284 | 2,169,185 | 141,718,113 | 2,845,143 | 138,872,970 |
| DELAWARE | 0 | 0 | 0 | 0 | 0 | 0 |
| DEWEY | 2,080,084 | 1,564,810 | 515,274 | 65,724,507 | 16,470,979 | 49,253,528 |
| ELLIS | 1,484,154 | 924,512 | 559,642 | 38,332,812 | 4,707,307 | 33,625,505 |
| GARFIELD | 1,959,014 | 1,791,199 | 167,815 | 43,951,312 | 24,646,651 | 19,304,661 |
| GARVIN | 7,095,151 | 6,979,369 | 115,782 | 55,770,177 | 45,858,640 | 9,911,537 |
| GRADY | 7,228,334 | 6,112,970 | 1,115,364 | 113,142,982 | 18,251,092 | 94,891,890 |
| GRANT | 3,639,526 | 3,610,984 | 28,542 | 19,019,803 | 9,602,374 | 9,417,429 |
| GREER | 15,959 | 15,705 | 254 | 276,591 | 0 | 276,591 |
| HARMON | 42,318 | 42,318 | 0 | 0 | 0 | 0 |
| HARPER | 356,512 | 230,560 | 125,952 | 41,320,371 | 463,555 | 40,856,816 |
| HASKELL | 0 | 0 | 0 | 36,690,904 | 0 | 36,690,904 |
| HUGHES | 1,161,191 | 1,137,478 | 23,713 | 13,781,499 | 1,423,311 | 12,358,188 |
| JACKSON | 67,569 | 67,569 | 0 | 0 | 0 | 0 |
| JEFFERSON | 532,704 | 532,704 | 0 | 240,633 | 199,048 | 41,585 |
| JOHNSTON | 0 | 0 | 0 | 995 | 0 | 995 |
| KAY | 1,338,456 | 1,338,288 | 168 | 3,661,987 | 1,993,396 | 1,668,591 |
| KINGFISHER | 3,744,597 | 3,561,587 | 183,010 | 57,654,780 | 41,705,786 | 15,948,994 |
| KIOWA | 76,734 | 76,121 | 613 | 91,783 | 0 | 91,783 |
| LATIMER | 0 | 0 | 0 | 77,329,576 | 0 | 77,329,576 |
| LEFLORE | 0 | 0 | 0 | 22,330,290 | 0 | 22,330,290 |
| LINCOLN | 1,388,801 | 1,325,395 | 63,406 | 11,664,109 | 3,604,174 | 8,059,935 |
| LOGAN | 1,697,326 | 1,677,621 | 19,705 | 20,097,269 | 15,249,751 | 4,847,518 |
| LOVE | 1,524,127 | 1,512,987 | 11,140 | 3,291,877 | 1,399,753 | 1,892,124 |
| MCCLAIN | 3,687,638 | 3,645,799 | 41,839 | 23,441,363 | 17,693,308 | 5,748,055 |

OKLAHOMA CORPORATION COMMISSION
OIL AND GAS CONSERVATION DIVISION
STATISTICS AND SURETY SECTION

1987 ANNUAL LIQUIDS AND GAS RUNS

| COUNTY NAME | BARRELS | | | MCF | | |
|--------------------------|---------------------------|---------------------|--------------------------|-----------------------|--------------------------|-----------------------|
| | TOTAL LIQUIDS (1+2) | CRUDE OIL (1) | CONDENSATE OIL (2) | TOTAL GAS (4+5) | CASINGHEAD GAS (4) | NATURAL GAS (5) |
| MCCURTAIN | 0 | 0 | 0 | 0 | 0 | 0 |
| MCINTOSH | 4,558 | 4,273 | 285 | 11,173,233 | 73,370 | 11,099,863 |
| MAJOR | 3,975,191 | 3,423,349 | 551,842 | 84,370,824 | 44,280,483 | 40,090,341 |
| MARSHALL | 299,475 | 287,668 | 11,807 | 4,215,280 | 1,979,983 | 2,235,297 |
| MAYES | 24,844 | 24,844 | 0 | 12 | 0 | 12 |
| MURRAY | 1,490,802 | 1,490,802 | 0 | 278,594 | 239,585 | 39,009 |
| MUSKOGEE | 221,922 | 221,171 | 751 | 1,516,335 | 163,228 | 1,353,107 |
| NOBLE | 2,614,578 | 2,599,170 | 15,408 | 9,592,721 | 8,100,558 | 1,492,163 |
| NOWATA | 409,056 | 409,056 | 0 | 527,268 | 186,691 | 340,577 |
| OKFUSKEE | 999,823 | 967,361 | 32,462 | 5,844,273 | 1,214,981 | 4,629,292 |
| OKLAHOMA | 3,769,992 | 3,566,406 | 203,586 | 27,663,017 | 16,833,296 | 10,829,721 |
| OKMULGEE | 1,253,679 | 1,231,336 | 22,343 | 6,679,290 | 1,576,897 | 5,102,393 |
| OSAGE | 6,788,173 | 6,788,041 | 132 | 7,187,633 | 3,878,934 | 3,308,699 |
| OTTAWA | 0 | 0 | 0 | 2,493 | 0 | 2,493 |
| PAWNEE | 2,669,551 | 2,668,061 | 1,490 | 11,035,086 | 10,323,536 | 711,550 |
| PAYNE | 1,757,104 | 1,747,385 | 9,719 | 4,789,679 | 3,645,575 | 1,144,104 |
| PITTSBURG | 0 | 0 | 0 | 62,622,413 | 0 | 62,622,413 |
| PONTOTOC | 4,365,631 | 4,363,883 | 1,748 | 1,101,967 | 771,548 | 330,419 |
| POTTAWATOMIE | 4,252,650 | 4,251,374 | 1,276 | 6,379,370 | 5,734,831 | 644,539 |
| PUSHMATAHA | 0 | 0 | 0 | 0 | 0 | 0 |
| ROGER MILLS | 933,250 | 143,190 | 790,060 | 168,660,079 | 473,256 | 168,186,823 |
| ROGERS | 147,792 | 147,792 | 0 | 230,138 | 3,892 | 226,246 |
| SEMINOLE | 4,012,815 | 3,982,356 | 30,459 | 3,674,097 | 1,560,251 | 2,113,846 |
| SEQUOYAH | 0 | 0 | 0 | 1,199,912 | 0 | 1,199,912 |
| STEPHENS | 10,733,233 | 10,465,214 | 268,019 | 43,630,594 | 22,948,517 | 20,682,077 |
| TEXAS | 3,528,812 | 3,443,855 | 84,957 | 87,790,193 | 3,439,078 | 84,351,115 |
| TILLMAN | 78,530 | 78,530 | 0 | 0 | 0 | 0 |
| TULSA | 724,955 | 724,387 | 568 | 1,180,655 | 165,632 | 1,015,023 |
| WAGONER | 325,400 | 308,664 | 16,736 | 736,075 | 128,725 | 607,350 |
| WASHINGTON | 662,610 | 662,610 | 0 | 864,708 | 216,401 | 648,307 |
| WASHITA | 689,789 | 352,263 | 337,526 | 73,955,509 | 951,337 | 73,004,172 |
| WOODS | 581,429 | 410,241 | 171,188 | 28,299,947 | 5,897,821 | 22,402,126 |
| WOODWARD | 476,564 | 244,229 | 232,335 | 29,856,438 | 1,843,689 | 28,012,749 |
| TOTAL FOR YEAR | 133,995,554 | 123,289,062 | 10,706,492 | 2,029,899,393 | 430,689,045 | 1,599,210,348 |
| DAILY AVERAGE | 367,111 | 337,778 | 29,333 | 5,561,368 | 1,179,970 | 4,381,398 |
| AVERAGE PRICE FOR YEAR | \$17.46 | \$17.67 | \$17.25 | \$1.46 | \$1.43 | \$1.48 |
| TOTAL FOR 1 YEAR AGO | 149,293,759 | 138,055,283 | 11,238,476 | 1,946,394,447 | 454,493,672 | 1,491,900,775 |
| DAILY AVERAGE 1 YEAR AGO | 409,024 | 378,234 | 30,790 | 5,332,588 | 1,245,188 | 4,087,399 |
| AVERAGE PRICE 1 YEAR AGO | \$14.21 | \$14.60 | \$13.82 | \$1.70 | \$1.65 | \$1.74 |

OKLAHOMA CORPORATION COMMISSION
OIL AND GAS CONSERVATION DIVISION
STATISTICS AND SURETY SECTION

1986 ANNUAL LIQUIDS AND GAS RUN

| COUNTY NAME | BARRELS | | | MCF | | |
|----------------|---------------------------|---------------------|--------------------------|-----------------------|--------------------------|-----------------------|
| | TOTAL LIQUIDS (1+2) | CRUDE OIL (1) | CONDENSATE OIL (2) | TOTAL GAS (4+5) | CASINGHEAD GAS (4) | NATURAL GAS (5) |
| ADAIR | 0 | 0 | 0 | 0 | 0 | 0 |
| ALFALFA | 927,293 | 875,171 | 52,122 | 17,239,721 | 6,893,403 | 10,346,318 |
| ATOKA | 1,936 | 1,635 | 301 | 58,823 | 0 | 58,823 |
| BEAVER | 3,118,825 | 2,798,994 | 319,831 | 71,420,944 | 8,524,552 | 62,896,392 |
| BECKHAM | 1,493,067 | 522,042 | 971,025 | 88,310,027 | 332,464 | 87,977,563 |
| BLAINE | 1,289,199 | 594,384 | 694,815 | 91,216,588 | 12,853,156 | 78,363,432 |
| BRYAN | 93,518 | 93,175 | 343 | 956,043 | 450,149 | 505,894 |
| CADDO | 4,334,337 | 3,772,551 | 561,786 | 115,174,555 | 3,793,304 | 111,381,251 |
| CANADIAN | 2,665,187 | 2,145,863 | 519,324 | 113,865,908 | 35,632,117 | 78,233,791 |
| CARTER | 13,839,072 | 13,811,409 | 27,663 | 16,774,378 | 13,398,498 | 3,375,880 |
| CHEROKEE | 0 | 0 | 0 | 0 | 0 | 0 |
| CHOCTAW | 0 | 0 | 0 | 0 | 0 | 0 |
| CIMARRON | 782,518 | 777,165 | 5,353 | 9,620,514 | 719,801 | 8,900,713 |
| CLEVELAND | 2,251,075 | 2,241,780 | 9,295 | 5,924,159 | 4,844,329 | 1,079,830 |
| COAL | 184,553 | 183,931 | 622 | 3,783,468 | 168,858 | 3,614,610 |
| COMANCHE | 295,014 | 248,771 | 46,243 | 7,590,747 | 226,725 | 7,364,022 |
| COTTON | 361,904 | 361,904 | 0 | 160,243 | 123,684 | 36,559 |
| CRAIG | 6,203 | 6,203 | 0 | 38,203 | 0 | 38,203 |
| CREEK | 5,762,943 | 5,758,813 | 4,130 | 9,373,325 | 5,397,986 | 3,975,339 |
| CUSTER | 2,778,419 | 593,701 | 2,184,718 | 136,354,096 | 5,211,588 | 131,142,508 |
| DELAWARE | 0 | 0 | 0 | 0 | 0 | 0 |
| DEWEY | 2,744,877 | 2,246,604 | 498,273 | 57,683,087 | 17,668,122 | 40,014,965 |
| ELLIS | 1,189,254 | 812,993 | 376,261 | 31,197,178 | 4,576,704 | 26,620,474 |
| GARFIELD | 2,387,165 | 2,195,374 | 191,791 | 51,367,801 | 29,283,789 | 22,084,012 |
| GARVIN | 7,866,939 | 7,735,212 | 131,727 | 50,175,305 | 41,227,736 | 8,947,569 |
| GRADY | 8,004,336 | 6,642,838 | 1,361,498 | 110,105,100 | 17,690,382 | 92,414,718 |
| GRANT | 2,651,702 | 2,598,484 | 53,218 | 20,466,540 | 8,400,063 | 12,066,477 |
| GREER | 14,806 | 14,498 | 308 | 174,314 | 0 | 174,314 |
| HARMON | 44,179 | 44,179 | 0 | 0 | 0 | 0 |
| HARPER | 318,587 | 213,223 | 105,364 | 39,634,091 | 758,820 | 38,875,271 |
| HASKELL | 0 | 0 | 0 | 29,701,773 | 55,630 | 29,646,143 |
| HUGHES | 1,422,401 | 1,407,223 | 15,178 | 15,681,091 | 1,750,645 | 13,930,446 |
| JACKSON | 115,518 | 115,518 | 0 | 0 | 0 | 0 |
| JEFFERSON | 745,322 | 745,017 | 305 | 370,950 | 370,950 | 0 |
| JOHNSTON | 175 | 175 | 0 | 2,447 | 0 | 2,447 |
| KAY | 1,540,928 | 1,540,444 | 484 | 4,257,467 | 2,227,392 | 2,030,075 |
| KINGFISHER | 4,315,654 | 4,118,998 | 196,656 | 63,999,157 | 45,148,336 | 18,850,821 |
| KIOWA | 110,343 | 110,343 | 0 | 85,155 | 25,042 | 60,113 |
| LATIMER | 0 | 0 | 0 | 40,461,813 | 189,396 | 40,272,417 |
| LEFLORE | 0 | 0 | 0 | 13,905,692 | 0 | 13,905,692 |
| LINCOLN | 1,566,490 | 1,531,134 | 35,356 | 12,362,718 | 4,817,155 | 7,545,563 |
| LOGAN | 2,077,260 | 2,037,464 | 39,796 | 24,480,204 | 19,586,421 | 4,893,783 |
| LOVE | 1,862,957 | 1,846,491 | 16,466 | 3,613,372 | 1,716,425 | 1,896,947 |
| MCCLAIN | 4,149,747 | 4,111,122 | 38,625 | 23,277,938 | 17,970,773 | 5,307,165 |

OKLAHOMA CORPORATION COMMISSION
OIL AND GAS CONSERVATION DIVISION
STATISTICS AND SURETY SECTION

1986 ANNUAL LIQUIDS AND GAS RUNS

| COUNTY NAME | BARRELS | | | MCF | | |
|--------------------------|---------------------------|---------------------|--------------------------|-----------------------|--------------------------|-----------------------|
| | TOTAL LIQUIDS (1+2) | CRUDE OIL (1) | CONDENSATE OIL (2) | TOTAL GAS (4+5) | CASINGHEAD GAS (4) | NATURAL GAS (5) |
| MCCURTAIN | 463 | 463 | 0 | 0 | 0 | 0 |
| MCINTOSH | 10,681 | 10,497 | 184 | 10,860,987 | 39,154 | 10,821,833 |
| MAJOR | 4,097,472 | 3,485,261 | 612,211 | 77,977,934 | 41,155,894 | 36,822,040 |
| MARSHALL | 317,277 | 308,108 | 9,169 | 3,721,471 | 2,182,699 | 1,538,772 |
| MAYES | 22,231 | 22,231 | 0 | 0 | 0 | 0 |
| MURRAY | 1,727,605 | 1,727,605 | 0 | 353,853 | 330,954 | 22,899 |
| MUSKOGEE | 241,981 | 241,429 | 552 | 1,563,424 | 237,877 | 1,325,547 |
| NOBLE | 3,548,880 | 3,488,714 | 60,166 | 10,279,772 | 8,401,452 | 1,878,320 |
| NOWATA | 460,039 | 460,039 | 0 | 838,368 | 182,847 | 655,521 |
| OKFUSKEE | 1,090,299 | 1,066,104 | 24,195 | 6,793,932 | 1,216,755 | 5,577,177 |
| OKLAHOMA | 4,202,734 | 4,016,598 | 186,136 | 27,870,631 | 17,082,475 | 10,788,156 |
| OKMULGEE | 1,373,269 | 1,353,276 | 19,993 | 7,065,355 | 1,548,146 | 5,517,209 |
| OSAGE | 8,312,096 | 8,312,096 | 0 | 8,313,905 | 4,629,800 | 3,684,105 |
| OTTAWA | 0 | 0 | 0 | 0 | 0 | 0 |
| PAWNEE | 3,910,863 | 3,909,907 | 956 | 12,943,015 | 12,169,409 | 773,606 |
| PAYNE | 2,225,079 | 2,222,612 | 2,468 | 5,278,758 | 3,961,335 | 1,317,423 |
| PITTSBURG | 475 | 343 | 132 | 49,884,685 | 0 | 49,884,685 |
| PONTOTOC | 4,706,518 | 4,702,810 | 3,708 | 1,493,855 | 885,041 | 608,814 |
| POTTAWATOMIE | 4,451,321 | 4,444,580 | 6,741 | 7,119,067 | 6,798,025 | 321,042 |
| PUSHMATAHA | 0 | 0 | 0 | 0 | 0 | 0 |
| ROGER MILLS | 878,333 | 170,891 | 707,442 | 139,032,781 | 586,050 | 138,446,731 |
| ROGERS | 141,575 | 141,575 | 0 | 458,118 | 68,666 | 389,452 |
| SEMINOLE | 4,186,517 | 4,175,699 | 10,818 | 4,089,229 | 2,123,672 | 1,965,557 |
| SEQUOYAH | 0 | 0 | 0 | 1,468,981 | 0 | 1,468,981 |
| STEPHENS | 11,519,680 | 11,206,017 | 313,663 | 44,535,073 | 25,551,665 | 18,983,408 |
| TEXAS | 4,277,541 | 4,189,958 | 87,583 | 100,662,083 | 3,761,616 | 96,900,467 |
| TILLMAN | 114,947 | 114,947 | 0 | 0 | 0 | 0 |
| TULSA | 846,904 | 846,561 | 343 | 1,382,371 | 241,772 | 1,140,599 |
| WAGONER | 392,113 | 374,830 | 17,283 | 1,094,873 | 211,633 | 883,240 |
| WASHINGTON | 811,512 | 811,512 | 0 | 1,347,017 | 541,079 | 805,938 |
| WASHITA | 944,511 | 561,854 | 382,657 | 69,334,623 | 1,770,272 | 67,564,351 |
| WOODS | 515,991 | 384,143 | 131,848 | 24,888,169 | 4,327,347 | 20,560,822 |
| WOODWARD | 463,630 | 277,552 | 186,078 | 27,082,144 | 2,217,160 | 24,864,984 |
| TOTAL FOR YEAR | 149,106,240 | 137,883,037 | 11,223,203 | 1,928,599,409 | 454,257,190 | 1,474,342,219 |
| DAILY AVERAGE | 408,510 | 377,762 | 30,749 | 5,283,834 | 1,244,540 | 4,039,294 |
| AVERAGE PRICE FOR YEAR | \$14.51 | \$14.51 | \$14.51 | \$1.71 | \$1.71 | \$1.71 |
| TOTAL FOR 1 YEAR AGO | 162,738,897 | 150,623,741 | 12,115,156 | 1,920,857,773 | 448,339,607 | 1,472,518,166 |
| DAILY AVERAGE 1 YEAR AGO | 445,860 | 412,668 | 33,192 | 5,262,624 | 1,228,328 | 4,034,296 |
| AVERAGE PRICE 1 YEAR AGO | \$26.39 | \$26.39 | \$26.39 | \$1.47 | \$1.47 | \$1.47 |

OKLAHOMA CORPORATION COMMISSION
OIL AND GAS CONSERVATION DIVISION
STATISTICS AND SURETY SECTION

1985 ANNUAL LIQUIDS AND GAS RUN

| COUNTY NAME | BARRELS | | | MCF | | |
|----------------|---------------------------|---------------------|--------------------------|-----------------------|--------------------------|-----------------------|
| | TOTAL LIQUIDS (1+2) | CRUDE OIL (1) | CONDENSATE OIL (2) | TOTAL GAS (4+5) | CASINGHEAD GAS (4) | NATURAL GAS (5) |
| ADAIR | 0 | 0 | 0 | 0 | 0 | 0 |
| ALFALFA | 1,103,712 | 1,048,041 | 55,671 | 16,394,552 | 6,745,778 | 9,648,774 |
| ATOKA | 331 | 331 | 0 | 3,448 | 0 | 3,448 |
| BEAVER | 3,604,535 | 3,164,769 | 439,766 | 85,664,577 | 8,519,207 | 77,145,370 |
| BECKHAM | 1,706,798 | 355,088 | 1,351,710 | 85,435,742 | 191,815 | 85,243,927 |
| BLAINE | 1,468,448 | 594,692 | 873,756 | 82,517,344 | 12,094,205 | 70,423,139 |
| BRYAN | 110,840 | 109,344 | 1,496 | 2,185,156 | 470,045 | 1,715,111 |
| CADDO | 4,138,731 | 3,803,420 | 335,311 | 103,998,448 | 3,265,178 | 100,733,270 |
| CANADIAN | 3,397,686 | 2,803,429 | 594,257 | 111,832,361 | 39,770,344 | 72,062,017 |
| CARTER | 13,926,280 | 13,875,042 | 51,238 | 19,080,231 | 14,570,016 | 4,510,215 |
| CHEROKEE | 0 | 0 | 0 | 0 | 0 | 0 |
| CHOCTAW | 0 | 0 | 0 | 0 | 0 | 0 |
| CIMARRON | 832,079 | 819,623 | 12,456 | 13,096,362 | 796,998 | 12,299,364 |
| CLEVELAND | 2,453,467 | 2,448,234 | 5,233 | 6,635,066 | 4,972,928 | 1,662,138 |
| COAL | 207,256 | 206,890 | 366 | 4,978,511 | 199,595 | 4,778,916 |
| COMANCHE | 286,524 | 262,760 | 23,764 | 8,873,166 | 261,093 | 8,612,073 |
| COTTON | 477,998 | 477,998 | 0 | 253,052 | 139,164 | 113,888 |
| CRAIG | 7,609 | 7,609 | 0 | 43,765 | 0 | 43,765 |
| CREEK | 6,889,878 | 6,886,839 | 3,039 | 11,074,896 | 6,676,023 | 4,398,873 |
| CUSTER | 2,509,075 | 584,951 | 1,924,124 | 122,143,382 | 4,575,070 | 117,568,312 |
| DELAWARE | 0 | 0 | 0 | 0 | 0 | 0 |
| DEWEY | 3,155,703 | 2,448,255 | 707,448 | 62,257,483 | 16,107,164 | 46,150,319 |
| ELLIS | 1,197,095 | 902,451 | 294,644 | 35,182,830 | 4,915,244 | 30,267,586 |
| GARFIELD | 3,007,182 | 2,780,493 | 226,689 | 60,683,065 | 34,427,701 | 26,255,364 |
| GARVIN | 8,134,089 | 7,974,483 | 159,606 | 38,630,418 | 30,369,235 | 8,261,183 |
| GRADY | 8,037,879 | 6,614,148 | 1,423,731 | 105,724,759 | 14,855,258 | 90,869,501 |
| GRANT | 2,487,452 | 2,422,997 | 64,455 | 21,050,994 | 8,815,669 | 12,235,325 |
| GREER | 14,295 | 13,914 | 381 | 150,968 | 0 | 150,968 |
| HARMON | 83,119 | 83,119 | 0 | 0 | 0 | 0 |
| HARPER | 410,445 | 258,606 | 151,839 | 50,514,252 | 1,138,174 | 49,376,078 |
| HASKELL | 0 | 0 | 0 | 29,798,906 | 117,199 | 29,681,707 |
| HUGHES | 1,518,049 | 1,510,282 | 7,767 | 13,501,141 | 2,202,692 | 11,298,449 |
| JACKSON | 185,911 | 185,911 | 0 | 0 | 0 | 0 |
| JEFFERSON | 1,187,440 | 1,187,440 | 0 | 590,129 | 590,129 | 0 |
| JOHNSTON | 0 | 0 | 0 | 7,990 | 0 | 7,990 |
| KAY | 1,668,398 | 1,667,234 | 1,164 | 3,166,030 | 1,457,271 | 1,708,759 |
| KINGFISHER | 5,026,254 | 4,745,650 | 280,604 | 69,357,924 | 47,645,123 | 21,712,801 |
| KIOWA | 196,282 | 196,282 | 0 | 209,356 | 56,173 | 153,183 |
| LATIMER | 0 | 0 | 0 | 39,750,173 | 0 | 39,750,173 |
| LEFLORE | 0 | 0 | 0 | 16,358,621 | 0 | 16,358,621 |
| LINCOLN | 1,786,112 | 1,749,276 | 36,836 | 12,251,524 | 4,220,438 | 8,031,086 |
| LOGAN | 2,549,473 | 2,484,854 | 64,619 | 26,327,194 | 20,129,402 | 6,197,792 |
| LOVE | 1,984,611 | 1,962,905 | 21,706 | 4,700,477 | 2,034,483 | 2,665,994 |
| MCCLAIN | 4,188,209 | 4,144,597 | 43,612 | 20,793,128 | 14,930,815 | 5,862,313 |

OKLAHOMA CORPORATION COMMISSION
OIL AND GAS CONSERVATION DIVISION
STATISTICS AND SURETY SECTION

1985 ANNUAL LIQUIDS AND GAS RUNS

| COUNTY NAME | BARRELS | | | MCF | | |
|--------------------------|---------------------------|---------------------|--------------------------|-----------------------|--------------------------|-----------------------|
| | TOTAL LIQUIDS (1+2) | CRUDE OIL (1) | CONDENSATE OIL (2) | TOTAL GAS (4+5) | CASINGHEAD GAS (4) | NATURAL GAS (5) |
| MCCURTAIN | 0 | 0 | 0 | 0 | 0 | 0 |
| MCINTOSH | 8,570 | 8,096 | 474 | 11,187,889 | 34,666 | 11,153,223 |
| MAJOR | 4,624,501 | 3,901,664 | 722,837 | 85,695,295 | 42,738,753 | 42,956,542 |
| MARSHALL | 365,080 | 349,000 | 16,080 | 6,290,165 | 2,250,310 | 4,039,855 |
| MAYES | 26,738 | 26,738 | 0 | 0 | 0 | 0 |
| MURRAY | 1,592,226 | 1,591,828 | 398 | 335,488 | 306,112 | 29,376 |
| MUSKOGEE | 302,700 | 301,360 | 1,340 | 1,449,310 | 302,358 | 1,146,952 |
| NOBLE | 4,342,981 | 4,289,748 | 53,233 | 12,024,803 | 10,046,617 | 1,978,186 |
| NOWATA | 489,425 | 489,425 | 0 | 813,129 | 98,577 | 714,552 |
| OKFUSKEE | 1,217,053 | 1,200,023 | 17,030 | 6,996,285 | 1,095,460 | 5,900,825 |
| OKLAHOMA | 3,883,031 | 3,796,858 | 86,173 | 27,029,938 | 16,258,199 | 10,771,739 |
| OKMULGEE | 1,489,997 | 1,474,334 | 15,663 | 7,226,094 | 1,434,150 | 5,791,944 |
| OSAGE | 9,277,544 | 9,277,029 | 515 | 9,632,751 | 5,426,861 | 4,205,890 |
| OTTAWA | 0 | 0 | 0 | 0 | 0 | 0 |
| PAWNEE | 4,184,788 | 4,182,857 | 1,931 | 9,050,878 | 8,214,607 | 836,271 |
| PAYNE | 2,683,699 | 2,682,887 | 812 | 5,743,702 | 4,403,761 | 1,339,941 |
| PITTSBURG | 930 | 0 | 930 | 63,130,774 | 0 | 63,130,774 |
| PONTOTOC | 5,060,317 | 5,051,852 | 8,465 | 1,336,163 | 795,471 | 540,692 |
| POTTAWATOMIE | 5,087,339 | 5,084,597 | 2,742 | 7,126,976 | 6,809,674 | 317,302 |
| PUSHMATAHA | 0 | 0 | 0 | 0 | 0 | 0 |
| ROGER MILLS | 1,031,257 | 187,932 | 843,325 | 123,449,895 | 495,875 | 122,954,020 |
| ROGERS | 160,980 | 160,980 | 0 | 512,269 | 55,005 | 457,264 |
| SEMINOLE | 4,754,653 | 4,753,476 | 1,177 | 4,144,498 | 2,283,971 | 1,860,527 |
| SEQUOYAH | 0 | 0 | 0 | 2,046,735 | 0 | 2,046,735 |
| STEPHENS | 12,798,193 | 12,562,061 | 236,132 | 42,277,627 | 24,674,357 | 17,603,270 |
| TEXAS | 4,849,566 | 4,745,449 | 104,117 | 95,016,188 | 4,960,705 | 90,055,483 |
| TILLMAN | 144,953 | 144,953 | 0 | 0 | 0 | 0 |
| TULSA | 1,012,689 | 1,012,381 | 308 | 1,389,724 | 380,045 | 1,009,679 |
| WAGONER | 303,150 | 302,362 | 788 | 581,034 | 90,278 | 490,756 |
| WASHINGTON | 914,967 | 914,967 | 0 | 1,581,158 | 718,878 | 862,280 |
| WASHITA | 1,193,857 | 659,142 | 534,715 | 58,941,876 | 1,683,207 | 57,258,669 |
| WOODS | 482,973 | 348,771 | 134,202 | 22,763,041 | 3,503,629 | 19,259,412 |
| WOODWARD | 515,495 | 341,014 | 174,481 | 27,866,667 | 2,018,452 | 25,848,215 |
| TOTAL FOR YEAR | 162,738,897 | 150,623,741 | 12,115,156 | 1,920,857,773 | 448,339,607 | 1,472,518,166 |
| DAILY AVERAGE | 445,860 | 412,668 | 33,192 | 5,262,624 | 1,228,328 | 4,034,296 |
| AVERAGE PRICE FOR YEAR | \$26.39 | \$26.39 | \$26.39 | \$2.47 | \$2.47 | \$2.47 |
| TOTAL FOR 1 YEAR AGO | 168,603,873 | 156,511,590 | 12,092,283 | 2,094,232,256 | 456,886,604 | 1,637,345,652 |
| DAILY AVERAGE 1 YEAR AGO | 461,928 | 428,799 | 33,130 | 5,737,623 | 1,251,744 | 4,485,878 |
| AVERAGE PRICE 1 YEAR AGO | \$29.09 | \$29.09 | \$29.09 | \$2.67 | \$2.67 | \$2.67 |

OKLAHOMA CORPORATION COMMISSION
OIL AND GAS CONSERVATION DIVISION
STATISTICS AND SURETY SECTION

1984 ANNUAL LIQUIDS AND GAS RUN

| COUNTY NAME | BARRELS | | | MCF | | |
|----------------|---------------------------|---------------------|--------------------------|-----------------------|--------------------------|-----------------------|
| | TOTAL LIQUIDS (1+2) | CRUDE OIL (1) | CONDENSATE OIL (2) | TOTAL GAS (4+5) | CASINGHEAD GAS (4) | NATURAL GAS (5) |
| ADAIR | 0 | 0 | 0 | 48,225 | 0 | 48,225 |
| ALFALFA | 1,020,424 | 961,094 | 59,330 | 17,419,722 | 7,426,201 | 9,993,521 |
| ATOKA | 1,669 | 1,669 | 0 | 4,328 | 0 | 4,328 |
| BEAVER | 4,445,486 | 3,856,364 | 589,122 | 100,143,392 | 7,141,680 | 93,001,712 |
| BECKHAM | 1,016,541 | 205,664 | 810,877 | 82,687,135 | 75,152 | 82,611,983 |
| BLAINE | 1,610,442 | 733,489 | 876,953 | 82,749,986 | 12,238,720 | 70,511,266 |
| BRYAN | 138,348 | 136,188 | 2,160 | 2,380,360 | 474,723 | 1,905,637 |
| CADDO | 4,383,443 | 4,061,362 | 322,081 | 100,590,954 | 3,635,257 | 96,955,697 |
| CANADIAN | 4,433,300 | 3,750,549 | 682,751 | 121,714,127 | 42,903,492 | 78,810,635 |
| CARTER | 14,493,956 | 14,403,616 | 90,340 | 20,377,694 | 15,440,380 | 4,937,314 |
| CHEROKEE | 0 | 0 | 0 | 0 | 0 | 0 |
| CHOCTAW | 0 | 0 | 0 | 0 | 0 | 0 |
| CIMARRON | 651,427 | 635,724 | 15,703 | 15,210,438 | 1,243,006 | 13,967,432 |
| CLEVELAND | 2,571,806 | 2,559,501 | 12,305 | 7,606,266 | 6,309,248 | 1,297,018 |
| COAL | 236,925 | 236,778 | 147 | 6,306,327 | 699,757 | 5,606,570 |
| COMANCHE | 380,312 | 366,396 | 13,916 | 11,859,137 | 310,773 | 11,548,364 |
| COTTON | 463,446 | 462,763 | 683 | 360,161 | 126,577 | 233,584 |
| CRAIG | 10,018 | 10,018 | 0 | 43,457 | 0 | 43,457 |
| CREEK | 7,274,006 | 7,270,941 | 3,065 | 17,414,197 | 12,198,254 | 5,215,943 |
| CUSTER | 2,381,915 | 535,339 | 1,846,576 | 112,123,788 | 4,596,905 | 107,526,883 |
| DELAWARE | 536 | 536 | 0 | 0 | 0 | 0 |
| DEWEY | 3,366,935 | 2,561,970 | 804,965 | 78,509,978 | 16,662,473 | 61,847,505 |
| ELLIS | 1,284,538 | 975,447 | 309,091 | 32,912,623 | 3,588,467 | 29,324,156 |
| GARFIELD | 3,974,870 | 3,679,031 | 295,839 | 74,056,775 | 38,237,797 | 35,818,978 |
| GARVIN | 7,511,949 | 7,325,311 | 186,638 | 30,570,151 | 20,428,755 | 10,141,396 |
| GRADY | 7,900,272 | 6,437,046 | 1,463,226 | 108,954,589 | 13,968,880 | 94,985,709 |
| GRANT | 2,114,728 | 2,090,580 | 24,148 | 13,608,941 | 7,906,657 | 5,702,284 |
| GREER | 14,476 | 13,659 | 817 | 324,985 | 1,142 | 323,843 |
| HARMON | 128,962 | 128,962 | 0 | 0 | 0 | 0 |
| HARPER | 444,812 | 304,565 | 140,247 | 56,595,399 | 1,304,923 | 55,290,476 |
| HASKELL | 0 | 0 | 0 | 36,436,124 | 125,727 | 36,310,397 |
| HUGHES | 1,451,585 | 1,445,126 | 6,459 | 14,448,379 | 1,626,622 | 12,821,757 |
| JACKSON | 217,908 | 217,908 | 0 | 0 | 0 | 0 |
| JEFFERSON | 2,228,592 | 2,228,592 | 0 | 836,380 | 836,380 | 0 |
| JOHNSTON | 203 | 203 | 0 | 63,132 | 0 | 63,132 |
| KAY | 1,605,690 | 1,603,968 | 1,722 | 2,410,827 | 915,949 | 1,494,878 |
| KINGFISHER | 5,970,638 | 5,550,168 | 420,470 | 74,096,234 | 49,290,819 | 24,805,415 |
| KIOWA | 135,402 | 135,402 | 0 | 292,556 | 0 | 292,556 |
| LATIMER | 0 | 0 | 0 | 45,375,785 | 0 | 45,375,785 |
| LEFLORE | 0 | 0 | 0 | 18,948,596 | 37 | 18,948,559 |
| LINCOLN | 1,883,977 | 1,838,444 | 45,533 | 17,369,294 | 4,294,410 | 13,074,884 |
| LOGAN | 3,116,975 | 3,030,449 | 86,526 | 26,991,293 | 19,685,890 | 7,305,403 |
| LOVE | 2,040,258 | 2,019,533 | 20,725 | 5,429,509 | 2,213,412 | 3,216,097 |
| MCCLAIN | 4,246,236 | 4,179,585 | 66,651 | 22,018,262 | 15,297,451 | 6,720,811 |

OKLAHOMA CORPORATION COMMISSION
OIL AND GAS CONSERVATION DIVISION
STATISTICS AND SURETY SECTION

1984 ANNUAL LIQUIDS AND GAS RUNS

| COUNTY NAME | BARRELS | | | MCF | | |
|--------------------------|---------------------------|---------------------|--------------------------|-----------------------|--------------------------|-----------------------|
| | TOTAL LIQUIDS (1+2) | CRUDE OIL (1) | CONDENSATE OIL (2) | TOTAL GAS (4+5) | CASINGHEAD GAS (4) | NATURAL GAS (5) |
| MCCURTAIN | 1,449 | 1,449 | 0 | 4,952 | 0 | 4,952 |
| MCINTOSH | 11,219 | 10,688 | 531 | 10,676,865 | 627,394 | 10,049,471 |
| MAJOR | 4,800,536 | 3,965,958 | 834,578 | 84,687,098 | 41,189,404 | 43,497,694 |
| MARSHALL | 404,286 | 376,384 | 27,902 | 8,237,018 | 2,483,530 | 5,753,488 |
| MAYES | 77,203 | 77,203 | 0 | 0 | 0 | 0 |
| MURRAY | 1,681,378 | 1,681,378 | 0 | 489,013 | 375,891 | 113,122 |
| MUSKOGEE | 372,969 | 371,711 | 1,258 | 2,102,466 | 382,554 | 1,719,912 |
| NOBLE | 4,127,426 | 4,109,371 | 18,055 | 12,240,792 | 10,184,109 | 2,056,683 |
| NOWATA | 542,940 | 542,778 | 162 | 956,575 | 86,480 | 870,095 |
| OKFUSKEE | 1,142,920 | 1,133,422 | 9,498 | 34,636,956 | 1,197,826 | 33,439,130 |
| OKLAHOMA | 3,605,903 | 3,552,772 | 53,131 | 39,631,217 | 15,037,255 | 24,593,962 |
| OKMULGEE | 1,595,981 | 1,592,663 | 3,318 | 12,272,947 | 1,421,669 | 10,851,278 |
| OSAGE | 9,850,723 | 9,849,806 | 917 | 9,777,931 | 5,014,448 | 4,763,483 |
| OTTAWA | 3 | 3 | 0 | 0 | 0 | 0 |
| PAWNEE | 2,988,837 | 2,986,692 | 2,145 | 7,452,760 | 6,420,824 | 1,031,936 |
| PAYNE | 2,661,755 | 2,649,921 | 11,834 | 6,435,665 | 4,175,305 | 2,260,360 |
| PITTSBURG | 167 | 167 | 0 | 60,582,103 | 0 | 60,582,103 |
| PONTOTOC | 5,236,309 | 5,223,579 | 12,730 | 6,416,694 | 5,515,326 | 901,368 |
| POTTAWATOMIE | 5,256,491 | 5,246,430 | 10,061 | 5,916,623 | 5,670,512 | 246,111 |
| PUSHMATAHA | 0 | 0 | 0 | 0 | 0 | 0 |
| ROGER MILLS | 1,088,775 | 189,143 | 899,632 | 145,749,029 | 2,163,976 | 143,585,053 |
| ROGERS | 204,387 | 204,344 | 43 | 887,288 | 57,857 | 829,431 |
| SEMINOLE | 4,888,115 | 4,886,822 | 1,293 | 3,955,324 | 2,086,487 | 1,868,837 |
| SEQUOYAH | 2,581 | 2,581 | 0 | 2,252,578 | 0 | 2,252,578 |
| STEPHENS | 13,077,991 | 12,894,139 | 183,852 | 45,444,984 | 27,614,363 | 17,830,621 |
| TEXAS | 5,326,338 | 5,176,585 | 149,753 | 109,891,494 | 5,263,677 | 104,627,817 |
| TILLMAN | 185,744 | 185,744 | 0 | 0 | 0 | 0 |
| TULSA | 1,113,658 | 1,112,914 | 744 | 1,477,826 | 214,863 | 1,262,963 |
| WAGONER | 227,415 | 227,303 | 112 | 908,534 | 175,416 | 733,118 |
| WASHINGTON | 1,039,044 | 1,039,044 | 0 | 1,733,023 | 812,489 | 920,534 |
| WASHITA | 902,743 | 574,814 | 327,929 | 59,180,838 | 1,418,997 | 57,761,841 |
| WOODS | 506,608 | 353,344 | 153,264 | 28,147,500 | 3,866,027 | 24,281,473 |
| WOODWARD | 528,973 | 338,498 | 190,475 | 32,796,246 | 2,223,628 | 30,572,618 |
| TOTAL FOR YEAR | 168,603,873 | 156,511,590 | 12,092,283 | 2,094,231,845 | 456,886,223 | 1,637,345,622 |
| DAILY AVERAGE | 460,666 | 427,627 | 33,039 | 5,721,945 | 1,248,323 | 4,473,622 |
| AVERAGE PRICE FOR YEAR | \$29.09 | \$29.09 | \$29.09 | \$2.67 | \$2.67 | \$2.67 |
| TOTAL FOR 1 YEAR AGO | 158,664,705 | 148,386,570 | 10,278,135 | 1,739,508,236 | 407,674,390 | 1,331,833,846 |
| DAILY AVERAGE 1 YEAR AGO | 434,698 | 406,539 | 28,159 | 4,765,776 | 1,116,916 | 3,648,860 |
| AVERAGE PRICE 1 YEAR AGO | \$29.84 | \$29.84 | \$29.84 | \$2.80 | \$2.80 | \$2.80 |

OKLAHOMA CORPORATION COMMISSION
OIL AND GAS CONSERVATION DIVISION
STATISTICS AND SURETY SECTION

1983 ANNUAL LIQUIDS AND GAS RUN

| COUNTY NAME | BARRELS | | | MCF | | |
|----------------|---------------------------|---------------------|--------------------------|-----------------------|--------------------------|-----------------------|
| | TOTAL LIQUIDS (1+2) | CRUDE OIL (1) | CONDENSATE OIL (2) | TOTAL GAS (4+5) | CASINGHEAD GAS (4) | NATURAL GAS (5) |
| ADAIR | 0 | 0 | 0 | 181,188 | 362 | 180,826 |
| ALFALFA | 1,175,868 | 1,118,179 | 57,689 | 15,619,477 | 7,562,001 | 8,057,476 |
| ATOKA | 428 | 428 | 0 | 9,346 | 0 | 9,346 |
| BEAVER | 2,868,244 | 2,508,992 | 359,252 | 76,303,246 | 5,182,732 | 71,120,514 |
| BECKHAM | 603,658 | 60,598 | 543,060 | 49,071,619 | 213,563 | 48,858,056 |
| BLAINE | 1,416,422 | 648,560 | 767,862 | 78,175,419 | 7,974,953 | 70,200,466 |
| BRYAN | 135,692 | 133,707 | 1,985 | 2,221,399 | 277,755 | 1,943,644 |
| CADDO | 4,121,091 | 3,834,759 | 286,332 | 89,262,981 | 4,378,655 | 84,884,326 |
| CANADIAN | 4,539,739 | 3,880,291 | 659,448 | 117,365,890 | 36,583,818 | 80,782,072 |
| CARTER | 14,033,808 | 13,996,612 | 37,196 | 18,771,961 | 14,870,358 | 3,901,603 |
| CHEROKEE | 0 | 0 | 0 | 0 | 0 | 0 |
| CHOCTAW | 0 | 0 | 0 | 0 | 0 | 0 |
| CIMARRON | 453,865 | 442,866 | 10,999 | 15,668,024 | 3,124,246 | 12,543,778 |
| CLEVELAND | 2,815,377 | 2,809,661 | 5,716 | 8,117,919 | 6,784,679 | 1,333,240 |
| COAL | 219,542 | 219,377 | 165 | 6,431,836 | 165,588 | 6,266,248 |
| COMANCHE | 446,144 | 433,753 | 12,391 | 8,168,093 | 216,748 | 7,951,345 |
| COTTON | 439,241 | 438,457 | 784 | 597,573 | 153,252 | 444,321 |
| CRAIG | 10,688 | 10,688 | 0 | 46,250 | 0 | 46,250 |
| CREEK | 7,043,415 | 7,044,141 | (726) | 9,534,421 | 5,886,867 | 3,647,554 |
| CUSTER | 1,879,792 | 392,204 | 1,487,588 | 91,369,856 | 1,934,323 | 89,435,533 |
| DELAWARE | 0 | 0 | 0 | 0 | 0 | 0 |
| DEWEY | 3,418,618 | 2,608,992 | 809,626 | 63,257,480 | 14,011,293 | 49,246,187 |
| ELLIS | 1,112,310 | 814,024 | 298,286 | 25,288,669 | 1,952,913 | 23,335,756 |
| GARFIELD | 3,955,517 | 3,746,980 | 208,537 | 33,912,984 | 38,450,500 | (4,537,516) |
| GARVIN | 6,849,482 | 6,690,558 | 158,924 | 26,891,756 | 19,342,875 | 7,548,881 |
| GRADY | 7,534,138 | 6,215,660 | 1,318,478 | 97,167,640 | 10,579,906 | 86,587,734 |
| GRANT | 2,080,308 | 2,065,426 | 14,882 | 8,902,633 | 5,125,390 | 3,777,243 |
| GREER | 15,615 | 15,464 | 151 | 262,294 | 1,442 | 260,852 |
| HARMON | 142,799 | 142,799 | 0 | 0 | 0 | 0 |
| HARPER | 525,818 | 390,844 | 134,974 | 49,994,337 | 1,562,816 | 48,431,521 |
| HASKELL | 0 | 0 | 0 | 29,225,128 | 250,038 | 28,975,090 |
| HUGHES | 1,369,526 | 1,365,721 | 3,805 | 23,016,770 | 1,123,618 | 21,893,152 |
| JACKSON | 70,611 | 70,611 | 0 | 0 | 0 | 0 |
| JEFFERSON | 2,300,440 | 2,300,440 | 0 | 236,544 | 236,544 | 0 |
| JOHNSTON | 1,323 | 1,323 | 0 | 9,295 | 0 | 9,295 |
| KAY | 1,486,129 | 1,484,729 | 1,400 | 4,689,598 | 1,621,259 | 3,068,339 |
| KINGFISHER | 6,368,866 | 6,033,061 | 335,805 | 70,499,509 | 46,889,587 | 23,609,922 |
| KIOWA | 84,733 | 84,733 | 0 | 35,470 | 0 | 35,470 |
| LATIMER | 0 | 0 | 0 | 39,543,219 | 404,188 | 39,139,031 |
| LEFLORE | 0 | 0 | 0 | 16,997,448 | 2,851 | 16,994,597 |
| LINCOLN | 1,914,678 | 1,886,941 | 27,737 | 10,993,709 | 3,688,795 | 7,304,914 |
| LOGAN | 2,681,634 | 2,597,766 | 83,868 | 25,556,439 | 19,357,589 | 6,198,850 |
| LOVE | 2,172,536 | 2,149,047 | 23,489 | 6,074,021 | 2,496,406 | 3,577,615 |
| MCCLAIN | 3,765,342 | 3,703,204 | 62,138 | 19,899,954 | 13,915,706 | 5,984,248 |

OKLAHOMA CORPORATION COMMISSION
OIL AND GAS CONSERVATION DIVISION
STATISTICS AND SURETY SECTION

1983 ANNUAL LIQUIDS AND GAS RUNS

| COUNTY NAME | BARRELS | | | MCF | | |
|--------------------------|---------------------------|---------------------|--------------------------|-----------------------|--------------------------|-----------------------|
| | TOTAL LIQUIDS (1+2) | CRUDE OIL (1) | CONDENSATE OIL (2) | TOTAL GAS (4+5) | CASINGHEAD GAS (4) | NATURAL GAS (5) |
| MCCURTAIN | 173 | 173 | 0 | 0 | 0 | 0 |
| MCINTOSH | 2,126 | 1,774 | 352 | 19,149,424 | 89,164 | 19,060,260 |
| MAJOR | 4,562,951 | 3,895,393 | 667,558 | 78,376,311 | 40,868,723 | 37,507,588 |
| MARSHALL | 436,218 | 402,527 | 33,691 | 6,698,742 | 2,269,989 | 4,428,753 |
| MAYES | 52,865 | 52,865 | 0 | 0 | 0 | 0 |
| MURRAY | 1,764,730 | 1,764,730 | 0 | 554,284 | 432,045 | 122,239 |
| MUSKOGEE | 458,853 | 458,340 | 513 | 1,567,163 | 163,502 | 1,403,661 |
| NOBLE | 3,838,701 | 3,817,377 | 21,324 | 9,584,758 | 7,544,405 | 2,040,353 |
| NOWATA | 581,455 | 580,563 | 892 | 944,438 | 115,339 | 829,099 |
| OKFUSKEE | 1,015,006 | 1,003,739 | 11,267 | 8,914,771 | 1,188,542 | 7,726,229 |
| OKLAHOMA | 3,172,442 | 3,124,913 | 47,529 | 18,990,147 | 13,163,313 | 5,826,834 |
| OKMULGEE | 1,493,795 | 1,491,506 | 2,289 | 8,417,274 | 1,228,271 | 7,189,003 |
| OSAGE | 9,818,201 | 9,815,997 | 2,204 | 10,010,004 | 4,754,578 | 5,255,426 |
| OTTAWA | 0 | 0 | 0 | 0 | 0 | 0 |
| PAWNEE | 1,755,194 | 1,751,163 | 4,031 | 2,566,098 | 1,865,359 | 700,739 |
| PAYNE | 2,341,705 | 2,340,449 | 1,256 | 6,058,205 | 3,784,438 | 2,273,767 |
| PITTSBURG | 397 | 397 | 0 | 51,560,054 | 185 | 51,559,869 |
| PONTOTOC | 5,216,676 | 5,208,063 | 8,613 | 2,243,297 | 1,490,361 | 752,936 |
| POTTAWATOMIE | 4,842,869 | 4,842,391 | 478 | 6,119,805 | 5,688,351 | 431,454 |
| PUSHMATAHA | 1,477 | 1,477 | 0 | 0 | 0 | 0 |
| ROGER MILLS | 1,105,133 | 227,178 | 877,955 | 122,691,579 | 476,232 | 122,215,347 |
| ROGERS | 206,045 | 205,958 | 87 | 365,190 | 34,584 | 330,606 |
| SEMINOLE | 4,555,105 | 4,553,965 | 1,140 | 3,204,398 | 2,623,263 | 581,135 |
| SEQUOYAH | 1,472 | 1,472 | 0 | 2,148,175 | 0 | 2,148,175 |
| STEPHENS | 12,890,600 | 12,787,263 | 103,337 | 45,501,590 | 30,123,489 | 15,378,101 |
| TEXAS | 4,606,101 | 4,491,896 | 114,205 | 84,057,187 | 3,786,551 | 80,270,636 |
| TILLMAN | 212,320 | 212,320 | 0 | 0 | 0 | 0 |
| TULSA | 1,109,293 | 1,108,154 | 1,139 | 1,419,538 | 176,862 | 1,242,676 |
| WAGONER | 157,649 | 151,571 | 6,078 | 1,203,601 | 148,265 | 1,055,336 |
| WASHINGTON | 917,131 | 916,967 | 164 | 3,345,623 | 2,601,947 | 743,676 |
| WASHITA | 557,641 | 183,952 | 373,689 | 49,993,706 | 468,397 | 49,525,309 |
| WOODS | 445,118 | 333,930 | 111,188 | 25,755,774 | 4,359,679 | 21,396,095 |
| WOODWARD | 491,826 | 316,511 | 175,315 | 29,695,705 | 1,904,940 | 27,790,765 |
| TOTAL FOR YEAR | 158,664,705 | 148,386,570 | 10,278,135 | 1,740,508,236 | 407,674,390 | 1,332,833,846 |
| DAILY AVERAGE | 434,698 | 406,539 | 28,159 | 4,768,516 | 1,116,916 | 3,651,600 |
| AVERAGE PRICE FOR YEAR | \$29.84 | \$29.84 | \$29.84 | \$2.80 | \$2.80 | \$1.46 |
| TOTAL FOR 1 YEAR AGO | 158,620,677 | 148,272,068 | 10,348,609 | 1,944,974,508 | 448,937,607 | 1,496,036,901 |
| DAILY AVERAGE 1 YEAR AGO | 434,577 | 406,225 | 28,352 | 5,328,697 | 1,229,966 | 4,098,731 |
| AVERAGE PRICE 1 YEAR AGO | \$32.74 | \$32.74 | \$32.74 | \$2.73 | \$2.73 | \$2.73 |

OKLAHOMA CORPORATION COMMISSION
OIL AND GAS CONSERVATION DIVISION
STATISTICS AND SURETY SECTION

1982 ANNUAL LIQUIDS AND GAS RUN

| COUNTY NAME | BARRELS | | | MCF | | |
|----------------|---------------------------|---------------------|--------------------------|-----------------------|--------------------------|-----------------------|
| | TOTAL LIQUIDS (1+2) | CRUDE OIL (1) | CONDENSATE OIL (2) | TOTAL GAS (4+5) | CASINGHEAD GAS (4) | NATURAL GAS (5) |
| ADAIR | 1,297 | 1,297 | 0 | 41,602 | 253 | 41,349 |
| ALFALFA | 1,370,609 | 1,312,047 | 58,562 | 17,870,552 | 8,876,880 | 8,993,672 |
| ATOKA | 33,583 | 33,046 | 537 | 129,887 | 110,571 | 19,316 |
| BEAVER | 2,621,656 | 2,327,418 | 294,238 | 80,916,672 | 4,782,573 | 76,134,099 |
| BECKHAM | 442,415 | 69,122 | 373,293 | 56,318,905 | 1,290,567 | 55,028,338 |
| BLAINE | 1,656,213 | 800,044 | 856,169 | 81,026,665 | 7,818,277 | 73,208,388 |
| BRYAN | 108,776 | 106,639 | 2,137 | 3,245,251 | 154,294 | 3,090,957 |
| CADDO | 3,625,678 | 3,378,576 | 247,102 | 78,711,780 | 5,072,059 | 73,639,721 |
| CANADIAN | 4,378,582 | 3,584,876 | 793,706 | 140,378,126 | 48,988,955 | 91,389,171 |
| CARTER | 15,232,136 | 15,192,378 | 39,758 | 18,224,417 | 15,055,034 | 3,169,383 |
| CHEROKEE | 0 | 0 | 0 | 0 | 0 | 0 |
| CHOCTAW | 126 | 126 | 0 | 83 | 0 | 83 |
| CIMARRON | 411,019 | 397,165 | 13,854 | 17,772,832 | 1,014,544 | 16,758,288 |
| CLEVELAND | 3,461,431 | 3,448,136 | 13,295 | 9,017,065 | 7,291,302 | 1,725,763 |
| COAL | 222,139 | 220,999 | 1,140 | 6,456,441 | 188,760 | 6,267,681 |
| COMANCHE | 278,096 | 263,507 | 14,589 | 5,605,553 | 261,839 | 5,343,714 |
| COTTON | 451,359 | 450,766 | 593 | 658,523 | 102,152 | 556,371 |
| CRAIG | 8,919 | 8,919 | 0 | 58,636 | 0 | 58,636 |
| CREEK | 6,688,857 | 6,681,169 | 7,688 | 8,160,357 | 4,521,086 | 3,639,271 |
| CUSTER | 1,880,503 | 366,110 | 1,514,393 | 88,519,534 | 3,431,839 | 85,087,695 |
| DELAWARE | 0 | 0 | 0 | 37,033 | 0 | 37,033 |
| DEWEY | 3,510,153 | 2,751,931 | 758,222 | 75,739,400 | 11,551,461 | 64,187,939 |
| ELLIS | 757,029 | 496,059 | 260,970 | 29,161,799 | 1,664,546 | 27,497,253 |
| GARFIELD | 4,645,497 | 4,402,175 | 243,322 | 94,613,132 | 70,408,590 | 24,204,542 |
| GARVIN | 6,985,476 | 6,843,040 | 142,436 | 32,227,057 | 19,240,226 | 12,986,831 |
| GRADY | 7,201,209 | 5,992,971 | 1,208,238 | 106,760,320 | 8,959,877 | 97,800,443 |
| GRANT | 1,383,836 | 1,373,207 | 10,629 | 9,026,020 | 4,297,185 | 4,728,835 |
| GREER | 7,971 | 7,669 | 302 | 515,374 | 3,551 | 511,823 |
| HARMON | 107,507 | 107,507 | 0 | 0 | 0 | 0 |
| HARPER | 630,474 | 452,803 | 177,671 | 61,194,729 | 1,531,884 | 59,662,845 |
| HASKELL | 3,025 | 3,025 | 0 | 32,204,448 | 515,204 | 31,689,244 |
| HUGHES | 1,189,627 | 1,186,239 | 3,388 | 11,171,273 | 1,244,627 | 9,926,646 |
| JACKSON | 68,257 | 68,257 | 0 | 0 | 0 | 0 |
| JEFFERSON | 674,080 | 674,065 | 15 | 121,577 | 120,257 | 1,320 |
| JOHNSTON | 10,539 | 10,408 | 131 | 13,009 | 0 | 13,009 |
| KAY | 1,522,623 | 1,521,697 | 926 | 6,857,557 | 932,945 | 5,924,612 |
| KINGFISHER | 7,914,132 | 7,576,278 | 337,854 | 84,058,267 | 53,869,862 | 30,188,405 |
| KIOWA | 88,310 | 87,084 | 1,226 | (86,116) | 93 | (86,209) |
| LATIMER | 0 | 0 | 0 | 44,356,065 | 773,920 | 43,582,145 |
| LEFLORE | 130 | 130 | 0 | 21,690,311 | 6,014 | 21,684,297 |
| LINCOLN | 1,934,168 | 1,903,344 | 30,824 | 10,813,484 | 3,563,239 | 7,250,245 |
| LOGAN | 2,905,720 | 2,790,722 | 114,998 | 23,871,963 | 17,393,167 | 6,478,796 |
| LOVE | 2,488,215 | 2,442,591 | 45,624 | 6,239,286 | 2,372,726 | 3,866,560 |
| MCCLAIN | 3,536,467 | 3,469,599 | 66,868 | 18,203,678 | 11,995,148 | 6,208,530 |

OKLAHOMA CORPORATION COMMISSION
OIL AND GAS CONSERVATION DIVISION
STATISTICS AND SURETY SECTION

1982 ANNUAL LIQUIDS AND GAS RUNS

| COUNTY NAME | BARRELS | | | MCF | | |
|--------------------------|---------------------------|---------------------|--------------------------|-----------------------|--------------------------|-----------------------|
| | TOTAL LIQUIDS (1+2) | CRUDE OIL (1) | CONDENSATE OIL (2) | TOTAL GAS (4+5) | CASINGHEAD GAS (4) | NATURAL GAS (5) |
| MCCURTAIN | 14,290 | 14,290 | 0 | 6,114 | 0 | 6,114 |
| MCINTOSH | 2,576 | 2,043 | 533 | 1,847,398 | 12,782 | 1,834,616 |
| MAJOR | 5,390,361 | 4,746,702 | 643,659 | 88,981,061 | 43,693,756 | 45,287,305 |
| MARSHALL | 119,041 | 106,931 | 12,110 | 2,277,231 | 621,325 | 1,655,906 |
| MAYES | 120,693 | 120,693 | 0 | 0 | 0 | 0 |
| MURRAY | 1,875,060 | 1,875,060 | 0 | 387,321 | 309,619 | 77,702 |
| MUSKOGEE | 426,713 | 426,494 | 219 | 836,792 | 81,302 | 755,490 |
| NOBLE | 3,236,244 | 3,211,562 | 24,682 | 9,016,044 | 6,496,568 | 2,519,476 |
| NOWATA | 613,639 | 613,608 | 31 | 1,014,451 | 31,603 | 982,848 |
| OKFUSKEE | 1,145,964 | 1,126,850 | 19,114 | 7,933,528 | 1,651,221 | 6,282,307 |
| OKLAHOMA | 2,607,510 | 2,597,968 | 9,542 | 13,813,935 | 9,088,704 | 4,725,231 |
| OKMULGEE | 1,439,418 | 1,437,042 | 2,376 | 8,582,185 | 1,452,885 | 7,129,300 |
| OSAGE | 8,050,833 | 8,046,977 | 3,856 | 9,723,227 | 3,899,337 | 5,823,890 |
| OTTAWA | 0 | 0 | 0 | 1,150 | 0 | 1,150 |
| PAWNEE | 1,340,813 | 1,336,406 | 4,407 | 2,425,168 | 1,187,731 | 1,237,437 |
| PAYNE | 2,630,720 | 2,627,552 | 3,168 | 5,743,561 | 3,962,916 | 1,780,645 |
| PITTSBURG | 7,850 | 7,535 | 315 | 52,737,716 | 0 | 52,737,716 |
| PONTOTOC | 5,548,177 | 5,548,102 | 75 | 1,235,678 | 819,586 | 416,092 |
| POTTAWATOMIE | 4,817,942 | 4,814,880 | 3,062 | 4,255,182 | 3,769,397 | 485,785 |
| PUSHMATAHA | 1,597 | 1,597 | 0 | 2,000 | 0 | 2,000 |
| ROGER MILLS | 1,044,138 | 101,978 | 942,160 | 128,652,238 | 454,883 | 128,197,355 |
| ROGERS | 252,267 | 251,850 | 417 | 616,152 | 52,112 | 564,040 |
| SEMINOLE | 4,636,709 | 4,633,285 | 3,424 | 3,555,799 | 1,822,629 | 1,733,170 |
| SEQUOYAH | 500,438 | 500,242 | 196 | 2,659,491 | 0 | 2,659,491 |
| STEPHENS | 13,171,915 | 13,085,764 | 86,151 | 52,964,226 | 35,465,506 | 17,498,720 |
| TEXAS | 4,567,313 | 4,455,587 | 111,726 | 106,406,105 | 4,323,397 | 102,082,708 |
| TILLMAN | 256,576 | 256,576 | 0 | 55,162 | 0 | 55,162 |
| TULSA | 1,097,864 | 1,097,467 | 397 | 1,972,677 | 164,504 | 1,808,173 |
| WAGONER | 113,898 | 112,499 | 1,399 | 810,503 | 50,323 | 760,180 |
| WASHINGTON | 1,084,228 | 1,058,699 | 25,529 | 1,927,385 | 959,889 | 967,496 |
| WASHITA | 507,169 | 56,106 | 451,063 | 83,246,172 | 526,707 | 82,719,465 |
| WOODS | 501,475 | 380,066 | 121,409 | 29,023,241 | 5,021,621 | 24,001,620 |
| WOODWARD | 665,982 | 467,912 | 198,070 | 32,113,564 | 1,760,983 | 30,352,581 |
| TOTAL FOR YEAR | 158,227,252 | 147,923,464 | 10,303,788 | 1,936,725,004 | 447,086,793 | 1,489,638,211 |
| DAILY AVERAGE | 433,499 | 405,270 | 28,230 | 5,306,096 | 1,224,895 | 4,081,201 |
| AVERAGE PRICE FOR YEAR | \$32.74 | \$32.74 | \$32.74 | \$2.73 | \$2.73 | \$2.73 |
| TOTAL FOR 1 YEAR AGO | 154,056,811 | 144,000,666 | 10,056,145 | 2,029,669,716 | 415,933,179 | 1,613,736,537 |
| DAILY AVERAGE 1 YEAR AGO | 422,073 | 394,522 | 27,551 | 5,560,739 | 1,139,543 | 4,421,196 |
| AVERAGE PRICE 1 YEAR AGO | \$35.18 | \$35.18 | \$35.18 | \$1.87 | \$1.87 | \$1.87 |

OKLAHOMA CORPORATION COMMISSION
OIL AND GAS CONSERVATION DIVISION
STATISTICS AND SURETY SECTION

1981 ANNUAL LIQUIDS AND GAS RUN

| COUNTY NAME | BARRELS | | | MCF | | |
|----------------|---------------------------|---------------------|--------------------------|-----------------------|--------------------------|-----------------------|
| | TOTAL LIQUIDS (1+2) | CRUDE OIL (1) | CONDENSATE OIL (2) | TOTAL GAS (4+5) | CASINGHEAD GAS (4) | NATURAL GAS (5) |
| ADAIR | 2,847 | 2,847 | 0 | 795,427 | 790,907 | 4,520 |
| ALFALFA | 1,295,638 | 1,243,010 | 52,628 | 19,442,783 | 9,280,475 | 10,162,308 |
| ATOKA | 3,334 | 3,334 | 0 | 16,412 | 0 | 16,412 |
| BEAVER | 2,818,633 | 2,514,539 | 304,094 | 83,986,682 | 3,927,356 | 80,059,326 |
| BECKHAM | 337,083 | 85,024 | 252,059 | 74,300,183 | 2,368,420 | 71,931,763 |
| BLAINE | 1,803,188 | 887,895 | 915,293 | 83,629,208 | 7,275,716 | 76,353,492 |
| BRYAN | 128,648 | 118,574 | 10,074 | 4,561,798 | 1,490,708 | 3,071,090 |
| CADDO | 3,620,356 | 3,384,530 | 235,826 | 57,514,103 | 5,368,904 | 52,145,199 |
| CANADIAN | 4,548,454 | 3,554,585 | 993,869 | 147,064,862 | 48,567,681 | 98,497,181 |
| CARTER | 15,236,435 | 15,180,798 | 55,637 | 19,110,462 | 15,930,170 | 3,180,292 |
| CHEROKEE | 52 | 52 | 0 | 0 | 0 | 0 |
| CHOCTAW | 0 | 0 | 0 | 0 | 0 | 0 |
| CIMARRON | 360,578 | 345,667 | 14,911 | 21,254,731 | 1,750,628 | 19,504,103 |
| CLEVELAND | 3,181,743 | 3,153,709 | 28,034 | 6,628,591 | 4,866,501 | 1,762,090 |
| COAL | 241,094 | 231,564 | 9,530 | 8,922,978 | 196,355 | 8,726,623 |
| COMANCHE | 233,120 | 218,145 | 14,975 | 4,489,703 | 296,047 | 4,193,656 |
| COTTON | 457,760 | 457,760 | 0 | 101,690 | 27,662 | 74,028 |
| CRAIG | 7,928 | 7,928 | 0 | 63,567 | 0 | 63,567 |
| CREEK | 6,309,660 | 6,308,118 | 1,542 | 5,991,947 | 3,216,866 | 2,775,081 |
| CUSTER | 1,608,417 | 272,647 | 1,335,770 | 64,851,954 | 2,829,992 | 62,021,962 |
| DELAWARE | 1,505 | 1,505 | 0 | 0 | 0 | 0 |
| DEWEY | 3,012,149 | 2,128,046 | 884,103 | 88,730,857 | 10,905,196 | 77,825,661 |
| ELLIS | 764,653 | 529,002 | 235,651 | 32,322,687 | 1,972,626 | 30,350,061 |
| GARFIELD | 4,601,797 | 4,333,335 | 268,462 | 70,562,332 | 43,770,838 | 26,791,494 |
| GARVIN | 7,337,639 | 7,169,182 | 168,457 | 27,047,880 | 18,799,727 | 8,248,153 |
| GRADY | 7,278,297 | 6,029,031 | 1,249,266 | 112,627,846 | 8,904,323 | 103,723,523 |
| GRANT | 818,255 | 806,151 | 12,104 | 6,798,742 | 2,678,602 | 4,120,140 |
| GREER | 19,848 | 17,623 | 2,225 | 2,947,423 | 3,353 | 2,944,070 |
| HARMON | 60,639 | 60,639 | 0 | 0 | 0 | 0 |
| HARPER | 665,203 | 460,843 | 204,360 | 68,566,191 | 1,422,987 | 67,143,204 |
| HASKELL | 2,704 | 2,704 | 0 | 36,394,933 | 0 | 36,394,933 |
| HUGHES | 1,078,218 | 1,075,208 | 3,010 | 12,491,839 | 854,609 | 11,637,230 |
| JACKSON | 71,512 | 71,512 | 0 | 16,533 | 0 | 16,533 |
| JEFFERSON | 409,179 | 409,052 | 127 | 71,505 | 54,187 | 17,318 |
| JOHNSTON | 3,256 | 3,256 | 0 | 22,476 | 312 | 22,164 |
| KAY | 1,466,379 | 1,456,778 | 9,601 | 19,987,967 | 781,658 | 19,206,309 |
| KINGFISHER | 7,525,622 | 7,212,516 | 313,106 | 84,355,901 | 52,916,913 | 31,438,988 |
| KIOWA | 49,150 | 49,150 | 0 | 160,140 | 2,705 | 157,435 |
| LATIMER | 2,856 | 2,856 | 0 | 46,829,610 | 587,390 | 46,242,220 |
| LEFLORE | 0 | 0 | 0 | 27,018,914 | 288 | 27,018,626 |
| LINCOLN | 1,914,491 | 1,903,385 | 11,106 | 10,269,985 | 4,535,424 | 5,734,561 |
| LOGAN | 1,844,836 | 1,836,316 | 8,520 | 4,478,703 | 2,147,581 | 2,331,122 |
| LOVE | 1,747,745 | 1,661,610 | 86,135 | 5,481,532 | 1,257,453 | 4,224,079 |
| MCCLAIN | 3,021,105 | 2,966,249 | 54,856 | 18,083,837 | 11,095,239 | 6,988,598 |

OKLAHOMA CORPORATION COMMISSION
OIL AND GAS CONSERVATION DIVISION
STATISTICS AND SURETY SECTION

1981 ANNUAL LIQUIDS AND GAS RUNS

| COUNTY NAME | BARRELS | | | MCF | | |
|--------------------------|---------------------------|---------------------|--------------------------|-----------------------|--------------------------|-----------------------|
| | TOTAL LIQUIDS (1+2) | CRUDE OIL (1) | CONDENSATE OIL (2) | TOTAL GAS (4+5) | CASINGHEAD GAS (4) | NATURAL GAS (5) |
| MCCURTAIN | 19,675 | 18,966 | 709 | 0 | 0 | 0 |
| MCINTOSH | 19,796 | 18,948 | 848 | 2,635,693 | 0 | 2,635,693 |
| MAJOR | 5,247,120 | 4,528,249 | 718,871 | 93,598,458 | 41,623,895 | 51,974,563 |
| MARSHALL | 525,767 | 451,311 | 74,456 | 12,173,976 | 2,535,297 | 9,638,679 |
| MAYES | 117,372 | 117,372 | 0 | 0 | 0 | 0 |
| MURRAY | 1,905,655 | 1,905,655 | 0 | 321,078 | 314,098 | 6,980 |
| MUSKOGEE | 376,884 | 376,197 | 687 | 1,274,393 | 514,348 | 760,045 |
| NOBLE | 2,788,153 | 2,728,908 | 59,245 | 7,246,643 | 5,170,453 | 2,076,190 |
| NOWATA | 609,084 | 609,084 | 0 | 847,308 | 16 | 847,292 |
| OKFUSKEE | 982,729 | 974,310 | 8,419 | 6,114,667 | 917,563 | 5,197,104 |
| OKLAHOMA | 2,048,776 | 2,043,954 | 4,822 | 9,425,825 | 6,949,474 | 2,476,351 |
| OKMULGEE | 1,379,556 | 1,378,211 | 1,345 | 7,641,951 | 1,179,401 | 6,462,550 |
| OSAGE | 9,975,631 | 9,943,372 | 32,259 | 10,377,488 | 4,363,759 | 6,013,729 |
| OTTAWA | 161 | 161 | 0 | 0 | 0 | 0 |
| PAWNEE | 1,336,670 | 1,306,948 | 29,722 | 8,084,228 | 7,318,202 | 766,026 |
| PAYNE | 2,536,136 | 2,524,768 | 11,368 | 4,903,288 | 3,362,835 | 1,540,453 |
| PITTSBURG | 6,539 | 6,539 | 0 | 57,665,589 | 0 | 57,665,589 |
| PONTOTOC | 5,560,819 | 5,559,739 | 1,080 | 1,387,570 | 814,724 | 572,846 |
| POTTAWATOMIE | 3,500,248 | 3,476,781 | 23,467 | 2,501,976 | 1,759,811 | 742,165 |
| PUSHMATAHA | 0 | 0 | 0 | 0 | 0 | 0 |
| ROGER MILLS | 678,677 | 129,788 | 548,889 | 132,685,206 | 1,607,366 | 131,077,840 |
| ROGERS | 239,717 | 239,717 | 0 | 1,912,375 | 165,744 | 1,746,631 |
| SEMINOLE | 4,371,989 | 4,359,880 | 12,109 | 2,618,419 | 1,627,739 | 990,680 |
| SEQUOYAH | 3,472 | 2,435 | 1,037 | 3,411,790 | 10,015 | 3,401,775 |
| STEPHENS | 14,300,980 | 14,238,573 | 62,407 | 54,209,204 | 38,299,274 | 15,909,930 |
| TEXAS | 4,951,484 | 4,821,733 | 129,751 | 190,401,986 | 4,285,173 | 186,116,813 |
| TILLMAN | 294,238 | 293,957 | 281 | 12,001 | 0 | 12,001 |
| TULSA | 917,389 | 914,121 | 3,268 | 1,214,670 | 116,625 | 1,098,045 |
| WAGONER | 87,607 | 87,607 | 0 | 7,412 | 12 | 7,400 |
| WASHINGTON | 1,039,031 | 1,025,765 | 13,266 | 5,916,373 | 265,936 | 5,650,437 |
| WASHITA | 272,260 | 80,852 | 191,408 | 41,235,273 | 698,325 | 40,536,948 |
| WOODS | 529,751 | 391,369 | 138,382 | 36,620,042 | 5,441,829 | 31,178,213 |
| WOODWARD | 625,600 | 432,798 | 192,802 | 35,412,048 | 1,287,055 | 34,124,993 |
| TOTAL FOR YEAR | 153,140,972 | 143,144,743 | 9,996,229 | 2,009,851,844 | 401,504,768 | 1,608,347,076 |
| DAILY AVERAGE | 419,564 | 392,177 | 27,387 | 5,506,443 | 1,100,013 | 4,406,430 |
| AVERAGE PRICE FOR YEAR | \$35.18 | \$35.18 | \$35.18 | \$1.87 | \$1.87 | \$1.87 |
| TOTAL FOR 1 YEAR AGO | 150,140,142 | 142,282,735 | 7,857,407 | 1,902,156,127 | 381,509,993 | 1,520,646,134 |
| DAILY AVERAGE 1 YEAR AGO | 410,219 | 388,751 | 21,468 | 5,197,148 | 1,042,377 | 4,154,771 |
| AVERAGE PRICE 1 YEAR AGO | \$27.38 | \$27.38 | \$27.38 | \$1.49 | \$1.49 | \$1.49 |

OKLAHOMA CORPORATION COMMISSION
OIL AND GAS CONSERVATION DIVISION
STATISTICS AND SURETY SECTION

1980 ANNUAL LIQUIDS AND GAS RUN

| COUNTY NAME | BARRELS | | | MCF | | |
|----------------|---------------------------|---------------------|--------------------------|-----------------------|--------------------------|-----------------------|
| | TOTAL LIQUIDS (1+2) | CRUDE OIL (1) | CONDENSATE OIL (2) | TOTAL GAS (4+5) | CASINGHEAD GAS (4) | NATURAL GAS (5) |
| ADAIR | 0 | 0 | 0 | 0 | 0 | 0 |
| ALFALFA | 1,118,270 | 1,075,161 | 43,109 | 19,110,825 | 9,742,013 | 9,368,812 |
| ATOKA | 359 | 359 | 0 | 0 | 0 | 0 |
| BEAVER | 2,819,890 | 2,430,930 | 388,960 | 96,024,053 | 5,529,831 | 90,494,222 |
| BECKHAM | 179,327 | 87,098 | 92,229 | 58,273,927 | 3,653,990 | 54,619,937 |
| BLAINE | 1,624,884 | 869,363 | 755,521 | 89,831,015 | 3,233,795 | 86,597,220 |
| BRYAN | 149,055 | 139,687 | 9,368 | 5,598,318 | 1,931,835 | 3,666,483 |
| CADDO | 3,951,629 | 3,804,239 | 147,390 | 53,416,239 | 4,154,636 | 49,261,603 |
| CANADIAN | 4,860,924 | 4,103,009 | 757,915 | 141,398,188 | 36,471,468 | 104,926,720 |
| CARTER | 16,031,513 | 15,964,040 | 67,473 | 19,939,109 | 15,482,928 | 4,456,181 |
| CHEROKEE | 0 | 0 | 0 | 0 | 0 | 0 |
| CHOCTAW | 0 | 0 | 0 | 0 | 0 | 0 |
| CIMARRON | 407,491 | 395,996 | 11,495 | 28,009,931 | 5,336,450 | 22,673,481 |
| CLEVELAND | 2,332,793 | 2,312,463 | 20,330 | 4,274,822 | 2,514,609 | 1,760,213 |
| COAL | 215,012 | 214,279 | 733 | 12,991,439 | 216,925 | 12,774,514 |
| COMANCHE | 203,056 | 188,901 | 14,155 | 4,193,783 | 111,398 | 4,082,385 |
| COTTON | 415,806 | 415,806 | 0 | 161,701 | 3,500 | 158,201 |
| CRAIG | 8,508 | 8,508 | 0 | 137,157 | 0 | 137,157 |
| CREEK | 5,888,598 | 5,887,798 | 800 | 4,665,042 | 2,231,074 | 2,433,968 |
| CUSTER | 1,705,420 | 510,352 | 1,195,068 | 39,171,775 | 1,319,497 | 37,852,278 |
| DELAWARE | 0 | 0 | 0 | 0 | 0 | 0 |
| DEWEY | 2,068,645 | 1,390,727 | 677,918 | 84,600,942 | 9,808,132 | 74,792,810 |
| ELLIS | 667,497 | 509,876 | 157,621 | 29,353,564 | 878,990 | 28,474,574 |
| GARFIELD | 3,881,103 | 3,592,057 | 289,046 | 74,140,592 | 45,407,912 | 28,732,680 |
| GARVIN | 8,385,805 | 8,322,557 | 63,248 | 27,215,914 | 18,065,220 | 9,150,694 |
| GRADY | 7,733,064 | 6,461,910 | 1,271,154 | 122,617,960 | 9,209,781 | 113,408,179 |
| GRANT | 725,946 | 719,365 | 6,581 | 6,274,417 | 2,564,721 | 3,709,696 |
| GREER | 7,600 | 7,600 | 0 | 1,007,657 | 0 | 1,007,657 |
| HARMON | 7,558 | 7,558 | 0 | 0 | 0 | 0 |
| HARPER | 206,081 | 131,068 | 75,013 | 22,349,847 | 324,667 | 22,025,180 |
| HASKELL | 0 | 0 | 0 | 37,751,147 | 26,521 | 37,724,626 |
| HUGHES | 779,483 | 777,911 | 1,572 | 11,184,470 | 1,903,513 | 9,280,957 |
| JACKSON | 75,949 | 75,949 | 0 | 0 | 0 | 0 |
| JEFFERSON | 428,849 | 428,849 | 0 | 21,065 | 18,023 | 3,042 |
| JOHNSTON | 4,262 | 4,262 | 0 | 19,555 | 0 | 19,555 |
| KAY | 1,500,134 | 1,497,599 | 2,535 | 4,794,970 | 2,010,945 | 2,784,025 |
| KINGFISHER | 6,021,564 | 5,906,602 | 114,962 | 73,601,715 | 50,449,579 | 23,152,136 |
| KIOWA | 49,786 | 49,786 | 0 | 192,645 | 21,577 | 171,068 |
| LATIMER | 7 | 7 | 0 | 51,285,239 | 1,908,785 | 49,376,454 |
| LEFLORE | 0 | 0 | 0 | 27,769,897 | 0 | 27,769,897 |
| LINCOLN | 2,041,299 | 2,031,652 | 9,647 | 7,618,013 | 2,661,568 | 4,956,445 |
| LOGAN | 2,347,134 | 2,282,618 | 64,516 | 22,435,744 | 15,293,431 | 7,142,313 |
| LOVE | 1,378,361 | 1,335,102 | 43,259 | 5,569,616 | 1,296,550 | 4,273,066 |
| MCCLAIN | 2,822,916 | 2,795,482 | 27,434 | 17,723,067 | 11,898,076 | 5,824,991 |

OKLAHOMA CORPORATION COMMISSION
OIL AND GAS CONSERVATION DIVISION
STATISTICS AND SURETY SECTION

1980 ANNUAL LIQUIDS AND GAS RUNS

| COUNTY NAME | BARRELS | | | MCF | | |
|--------------------------|---------------------------|---------------------|--------------------------|-----------------------|--------------------------|-----------------------|
| | TOTAL LIQUIDS (1+2) | CRUDE OIL (1) | CONDENSATE OIL (2) | TOTAL GAS (4+5) | CASINGHEAD GAS (4) | NATURAL GAS (5) |
| MCCURTAIN | 619 | 619 | 0 | 135,961 | 0 | 135,961 |
| MCINTOSH | 4,491 | 3,814 | 677 | 3,247,767 | 5,100 | 3,242,667 |
| MAJOR | 4,922,572 | 4,265,585 | 656,987 | 88,981,816 | 36,171,666 | 52,810,150 |
| MARSHALL | 900,011 | 858,675 | 41,336 | 8,013,019 | 2,163,982 | 5,849,037 |
| MAYES | 23,423 | 23,423 | 0 | 0 | 0 | 0 |
| MURRAY | 1,776,504 | 1,776,348 | 156 | 270,518 | 239,457 | 31,061 |
| MUSKOGEE | 266,299 | 265,817 | 482 | 1,887,437 | 38,529 | 1,848,908 |
| NOBLE | 2,277,327 | 2,275,437 | 1,890 | 5,448,403 | 4,363,018 | 1,085,385 |
| NOWATA | 558,017 | 558,017 | 0 | 789,744 | 0 | 789,744 |
| OKFUSKEE | 795,358 | 793,478 | 1,880 | 5,641,393 | 1,071,217 | 4,570,176 |
| OKLAHOMA | 2,132,544 | 2,120,256 | 12,288 | 9,831,444 | 6,458,408 | 3,373,036 |
| OKMULGEE | 1,228,544 | 1,228,286 | 258 | 7,873,734 | 675,041 | 7,198,693 |
| OSAGE | 10,919,432 | 10,918,478 | 954 | 10,159,130 | 5,037,080 | 5,122,050 |
| OTTAWA | 0 | 0 | 0 | 0 | 0 | 0 |
| PAWNEE | 1,067,454 | 1,067,454 | 0 | 1,310,829 | 690,800 | 620,029 |
| PAYNE | 1,993,951 | 1,992,882 | 1,069 | 4,117,176 | 3,135,811 | 981,365 |
| PITTSBURG | 683 | 683 | 0 | 55,311,773 | 32,637 | 55,279,136 |
| PONTOTOC | 5,554,874 | 5,554,874 | 0 | 1,246,740 | 838,723 | 408,017 |
| POTTAWATOMIE | 2,353,406 | 2,353,009 | 397 | 1,449,510 | 1,059,246 | 390,264 |
| PUSHMATAHA | 0 | 0 | 0 | 9,239 | 0 | 9,239 |
| ROGER MILLS | 306,687 | 191,944 | 114,743 | 102,709,334 | 635,024 | 102,074,310 |
| ROGERS | 185,494 | 185,494 | 0 | 4,302,195 | 47,924 | 4,254,271 |
| SEMINOLE | 4,222,978 | 4,220,315 | 2,663 | 2,436,806 | 1,519,275 | 917,531 |
| SEQUOYAH | 1,325 | 1,125 | 200 | 4,340,888 | 0 | 4,340,888 |
| STEPHENS | 15,913,655 | 15,846,474 | 67,181 | 56,204,379 | 40,483,881 | 15,720,498 |
| TEXAS | 6,059,977 | 5,909,412 | 150,565 | 160,416,660 | 4,135,524 | 156,281,136 |
| TILLMAN | 203,276 | 202,675 | 601 | 0 | 0 | 0 |
| TULSA | 810,785 | 810,624 | 161 | 332,199 | 26,255 | 305,944 |
| WAGONER | 67,879 | 67,879 | 0 | 15,256 | 0 | 15,256 |
| WASHINGTON | 771,125 | 771,125 | 0 | 1,673,874 | 99,792 | 1,574,082 |
| WASHITA | 143,147 | 123,549 | 19,598 | 12,717,028 | 575,153 | 12,141,875 |
| WOODS | 537,003 | 444,805 | 92,198 | 38,018,928 | 5,278,225 | 32,740,703 |
| WOODWARD | 655,868 | 418,865 | 237,003 | 33,360,185 | 654,088 | 32,706,097 |
| TOTAL FOR YEAR | 149,700,286 | 141,987,947 | 7,712,339 | 1,826,978,725 | 381,117,796 | 1,445,860,929 |
| DAILY AVERAGE | 409,017 | 387,945 | 21,072 | 4,991,745 | 1,041,305 | 3,950,440 |
| AVERAGE PRICE FOR YEAR | \$27.38 | \$27.38 | \$27.38 | \$1.49 | \$1.49 | \$1.49 |
| TOTAL FOR 1 YEAR AGO | 143,640,811 | 137,368,218 | 6,272,593 | 1,845,369,323 | 345,687,944 | 1,499,681,379 |
| DAILY AVERAGE 1 YEAR AGO | 393,536 | 376,351 | 17,185 | 5,055,806 | 947,090 | 4,108,716 |
| AVERAGE PRICE 1 YEAR AGO | \$15.03 | \$15.03 | \$15.03 | \$1.11 | \$1.11 | \$1.11 |

OKLAHOMA CORPORATION COMMISSION
OIL AND GAS CONSERVATION DIVISION
STATISTICS AND SURETY SECTION

1979 ANNUAL LIQUIDS AND GAS RUN

| COUNTY NAME | BARRELS | | | MCF | | |
|----------------|---------------------------|---------------------|--------------------------|-----------------------|--------------------------|-----------------------|
| | TOTAL LIQUIDS (1+2) | CRUDE OIL (1) | CONDENSATE OIL (2) | TOTAL GAS (4+5) | CASINGHEAD GAS (4) | NATURAL GAS (5) |
| ADAIR | 0 | 0 | 0 | 0 | 0 | 0 |
| ALFALFA | 1,049,493 | 1,013,280 | 36,213 | 16,289,837 | 9,420,733 | 6,869,104 |
| ATOKA | 229 | 229 | 0 | 0 | 0 | 0 |
| BEAVER | 2,794,523 | 2,516,092 | 278,431 | 105,575,242 | 7,067,195 | 98,508,047 |
| BECKHAM | 110,585 | 88,310 | 22,275 | 50,606,649 | 2,871,493 | 47,735,156 |
| BLAINE | 1,314,353 | 617,187 | 697,166 | 86,253,320 | 2,215,694 | 84,037,626 |
| BRYAN | 166,661 | 157,901 | 8,760 | 5,971,164 | 865,763 | 5,105,401 |
| CADDO | 4,200,040 | 4,129,903 | 70,137 | 44,066,357 | 4,042,357 | 40,024,000 |
| CANADIAN | 3,466,758 | 2,960,441 | 506,317 | 104,614,036 | 18,179,844 | 86,434,192 |
| CARTER | 16,031,513 | 15,964,040 | 67,473 | 19,939,109 | 15,482,928 | 4,456,181 |
| CHEROKEE | 0 | 0 | 0 | 0 | 0 | 0 |
| CHOCTAW | 0 | 0 | 0 | 0 | 0 | 0 |
| CIMARRON | 448,202 | 440,750 | 7,452 | 22,915,893 | 1,697,137 | 21,218,756 |
| CLEVELAND | 1,930,569 | 1,927,394 | 3,175 | 3,409,164 | 2,174,510 | 1,234,654 |
| COAL | 316,882 | 315,032 | 1,850 | 7,173,708 | 293,369 | 6,880,339 |
| COMANCHE | 164,667 | 157,429 | 7,238 | 2,061,065 | 105,485 | 1,955,580 |
| COTTON | 389,113 | 389,113 | 0 | 148,983 | 2,750 | 146,233 |
| CRAIG | 5,340 | 5,340 | 0 | 128,304 | 0 | 128,304 |
| CREEK | 5,852,740 | 5,852,034 | 706 | 3,705,347 | 2,277,394 | 1,427,953 |
| CUSTER | 1,606,160 | 301,815 | 1,304,345 | 35,741,242 | 1,051,793 | 34,689,449 |
| DELAWARE | 0 | 0 | 0 | 0 | 0 | 0 |
| DEWEY | 1,770,407 | 1,359,412 | 410,995 | 95,238,869 | 9,645,085 | 85,593,784 |
| ELLIS | 683,365 | 590,834 | 92,531 | 34,139,759 | 1,207,036 | 32,932,723 |
| GARFIELD | 3,591,854 | 3,254,707 | 337,147 | 76,045,410 | 46,423,758 | 29,621,652 |
| GARVIN | 7,836,512 | 7,782,554 | 53,958 | 24,719,921 | 16,855,713 | 7,864,208 |
| GRADY | 7,610,701 | 6,542,310 | 1,068,391 | 106,405,374 | 11,202,182 | 95,203,192 |
| GRANT | 693,261 | 687,397 | 5,864 | 6,592,281 | 2,127,409 | 4,464,872 |
| GREER | 8,097 | 8,040 | 57 | 1,453,938 | 98,675 | 1,355,263 |
| HARMON | 24 | 24 | 0 | 5,449 | 0 | 5,449 |
| HARPER | 626,134 | 513,740 | 112,394 | 91,722,797 | 1,467,047 | 90,255,750 |
| HASKELL | 0 | 0 | 0 | 33,433,322 | 94,332 | 33,338,990 |
| HUGHES | 693,956 | 693,286 | 670 | 9,668,035 | 661,147 | 9,006,888 |
| JACKSON | 84,426 | 84,426 | 0 | 5,573 | 0 | 5,573 |
| JEFFERSON | 422,716 | 422,716 | 0 | 39,201 | 25,864 | 13,337 |
| JOHNSTON | 3,803 | 3,803 | 0 | 5,444 | 0 | 5,444 |
| KAY | 1,387,182 | 1,386,587 | 595 | 2,952,150 | 1,055,210 | 1,896,940 |
| KINGFISHER | 5,495,287 | 5,415,999 | 79,288 | 64,975,093 | 42,823,282 | 22,151,811 |
| KIOWA | 43,101 | 43,101 | 0 | 265,503 | 31,853 | 233,650 |
| LATIMER | 0 | 0 | 0 | 53,165,688 | 553,380 | 52,612,308 |
| LEFLORE | 0 | 0 | 0 | 26,855,217 | 0 | 26,855,217 |
| LINCOLN | 1,560,354 | 1,545,749 | 14,605 | 6,192,869 | 2,471,837 | 3,721,032 |
| LOGAN | 2,406,721 | 2,338,361 | 68,360 | 19,325,469 | 14,387,906 | 4,937,563 |
| LOVE | 951,872 | 900,656 | 51,216 | 7,207,704 | 1,775,842 | 5,431,862 |
| MCCLAIN | 2,960,222 | 2,933,816 | 26,406 | 18,440,349 | 11,955,336 | 6,485,013 |

OKLAHOMA CORPORATION COMMISSION
OIL AND GAS CONSERVATION DIVISION
STATISTICS AND SURETY SECTION

1979 ANNUAL LIQUIDS AND GAS RUNS

| COUNTY NAME | BARRELS | | | MCF | | |
|--------------------------|---------------------------|---------------------|--------------------------|-----------------------|--------------------------|-----------------------|
| | TOTAL LIQUIDS (1+2) | CRUDE OIL (1) | CONDENSATE OIL (2) | TOTAL GAS (4+5) | CASINGHEAD GAS (4) | NATURAL GAS (5) |
| MCCURTAIN | 0 | 0 | 0 | 17,618 | 17,618 | 0 |
| MCINTOSH | 247 | 247 | 0 | 3,415,347 | (1,911) | 3,417,258 |
| MAJOR | 3,886,057 | 3,460,592 | 425,465 | 87,078,719 | 27,803,847 | 59,274,872 |
| MARSHALL | 1,084,932 | 1,080,393 | 4,539 | 3,587,330 | 1,944,477 | 1,642,853 |
| MAYES | 2,107 | 2,107 | 0 | 0 | 0 | 0 |
| MURRAY | 1,774,335 | 1,759,899 | 14,436 | 266,629 | 136,966 | 129,663 |
| MUSKOGEE | 195,534 | 195,534 | 0 | 17,750,295 | 15,249 | 17,735,046 |
| NOBLE | 1,903,128 | 1,901,793 | 1,335 | 4,471,756 | 3,611,338 | 860,418 |
| NOWATA | 486,307 | 486,307 | 0 | 683,716 | 0 | 683,716 |
| OKFUSKEE | 789,456 | 786,116 | 3,340 | 5,105,402 | 792,803 | 4,312,599 |
| OKLAHOMA | 2,154,623 | 2,137,119 | 17,504 | 9,181,876 | 5,594,531 | 3,587,345 |
| OKMULGEE | 1,198,343 | 1,198,146 | 197 | 5,759,626 | 431,391 | 5,328,235 |
| OSAGE | 10,570,933 | 10,570,933 | 0 | 14,268,856 | 9,683,805 | 4,585,051 |
| OTTAWA | 0 | 0 | 0 | 0 | 0 | 0 |
| PAWNEE | 924,146 | 924,146 | 0 | 892,885 | 261,978 | 630,907 |
| PAYNE | 1,704,800 | 1,702,911 | 1,889 | 2,878,293 | 2,326,523 | 551,770 |
| PITTSBURG | 279 | 279 | 0 | 48,393,314 | 0 | 48,393,314 |
| PONTOTOC | 5,254,334 | 5,254,334 | 0 | 1,240,824 | 795,188 | 445,636 |
| POTTAWATOMIE | 2,208,277 | 2,204,595 | 3,682 | 1,587,040 | 1,220,165 | 366,875 |
| PUSHMATAHA | 73 | 0 | 73 | 44,561 | 0 | 44,561 |
| ROGER MILLS | 200,353 | 163,260 | 37,093 | 104,037,936 | 914,948 | 103,122,988 |
| ROGERS | 141,204 | 141,204 | 0 | 319,837 | 2,089 | 317,748 |
| SEMINOLE | 4,204,119 | 4,201,716 | 2,403 | 2,522,711 | 1,541,637 | 981,074 |
| SEQUOYAH | 300 | 0 | 300 | 4,379,308 | 0 | 4,379,308 |
| STEPHENS | 17,273,954 | 17,202,345 | 71,609 | 57,940,375 | 43,218,179 | 14,722,196 |
| TEXAS | 5,551,126 | 5,391,460 | 159,666 | 189,149,721 | 4,898,025 | 184,251,696 |
| TILLMAN | 472,019 | 472,019 | 0 | 0 | 0 | 0 |
| TULSA | 750,976 | 750,976 | 0 | 189,691 | 10,279 | 179,412 |
| WAGONER | 56,856 | 56,856 | 0 | 7,515 | 0 | 7,515 |
| WASHINGTON | 769,882 | 769,882 | 0 | 160,193 | 33,361 | 126,832 |
| WASHITA | 75,639 | 72,481 | 3,158 | 11,507,082 | 1,240,011 | 10,267,071 |
| WOODS | 527,463 | 449,279 | 78,184 | 41,011,924 | 4,881,725 | 36,130,199 |
| WOODWARD | 772,249 | 609,204 | 163,045 | 38,013,402 | 503,737 | 37,509,665 |
| TOTAL FOR YEAR | 143,611,874 | 137,289,941 | 6,321,933 | 1,843,318,617 | 344,489,298 | 1,498,829,319 |
| DAILY AVERAGE | 393,457 | 376,137 | 17,320 | 5,050,188 | 943,806 | 4,106,382 |
| AVERAGE PRICE FOR YEAR | \$15.03 | \$15.03 | \$15.03 | \$1.11 | \$1.11 | \$1.11 |
| TOTAL FOR 1 YEAR AGO | 150,454,974 | 144,619,152 | 5,835,822 | 1,783,268,939 | 355,167,296 | 1,428,101,643 |
| DAILY AVERAGE 1 YEAR AGO | 412,205 | 396,217 | 15,989 | 4,885,668 | 973,061 | 3,912,607 |
| AVERAGE PRICE 1 YEAR AGO | \$10.90 | \$10.90 | \$10.90 | \$0.90 | \$0.90 | \$0.90 |

OKLAHOMA CORPORATION COMMISSION
OIL AND GAS CONSERVATION DIVISION
STATISTICS AND SURETY SECTION

1978 ANNUAL LIQUIDS AND GAS RUN

| COUNTY NAME | BARRELS | | | MCF | | |
|----------------|---------------------------|---------------------|--------------------------|-----------------------|--------------------------|-----------------------|
| | TOTAL LIQUIDS (1+2) | CRUDE OIL (1) | CONDENSATE OIL (2) | TOTAL GAS (4+5) | CASINGHEAD GAS (4) | NATURAL GAS (5) |
| ADAIR | 0 | 0 | 0 | 0 | 0 | 0 |
| ALFALFA | 1,214,436 | 1,173,142 | 41,294 | 17,369,085 | 9,850,731 | 7,518,354 |
| ATOKA | 188 | 188 | 0 | 0 | 0 | 0 |
| BEAVER | 3,180,301 | 2,951,946 | 228,355 | 103,750,672 | 7,119,470 | 96,631,202 |
| BECKHAM | 107,680 | 87,121 | 20,559 | 31,180,933 | 1,423,792 | 29,757,141 |
| BLAINE | 1,331,066 | 721,564 | 609,502 | 80,785,890 | 2,310,736 | 78,475,154 |
| BRYAN | 188,629 | 183,999 | 4,630 | 5,147,121 | 537,449 | 4,609,672 |
| CADDO | 4,941,055 | 4,860,038 | 81,017 | 46,976,566 | 5,130,005 | 41,846,561 |
| CANADIAN | 2,891,821 | 2,443,207 | 448,614 | 91,238,527 | 11,276,118 | 79,962,409 |
| CARTER | 16,677,655 | 16,647,060 | 30,595 | 23,873,380 | 18,417,922 | 5,455,458 |
| CHEROKEE | 0 | 0 | 0 | 0 | 0 | 0 |
| CHOCTAW | 0 | 0 | 0 | 0 | 0 | 0 |
| CIMARRON | 605,242 | 597,064 | 8,178 | 24,755,972 | 1,959,059 | 22,796,913 |
| CLEVELAND | 1,880,049 | 1,879,106 | 943 | 3,045,389 | 1,844,092 | 1,201,297 |
| COAL | 238,837 | 238,707 | 130 | 7,753,773 | 350,148 | 7,403,625 |
| COMANCHE | 157,220 | 156,350 | 870 | 1,063,363 | 184,643 | 878,720 |
| COTTON | 443,506 | 439,543 | 3,963 | 27,755 | 2,750 | 25,005 |
| CRAIG | 1,817 | 1,810 | 7 | 106,041 | 0 | 106,041 |
| CREEK | 5,781,119 | 5,780,139 | 980 | 3,109,085 | 1,956,019 | 1,153,066 |
| CUSTER | 1,876,174 | 441,660 | 1,434,514 | 26,308,272 | 1,020,739 | 25,287,533 |
| DELAWARE | 0 | 0 | 0 | 0 | 0 | 0 |
| DEWEY | 2,369,412 | 2,013,268 | 356,144 | 100,233,338 | 11,797,961 | 88,435,377 |
| ELLIS | 855,657 | 774,228 | 81,429 | 32,587,077 | 1,703,862 | 30,883,215 |
| GARFIELD | 3,597,118 | 3,200,392 | 396,726 | 69,929,152 | 41,722,277 | 28,206,875 |
| GARVIN | 8,353,945 | 8,298,183 | 55,762 | 26,581,074 | 18,027,366 | 8,553,708 |
| GRADY | 8,332,268 | 7,252,789 | 1,079,479 | 97,647,545 | 11,878,809 | 85,768,736 |
| GRANT | 704,504 | 695,999 | 8,505 | 6,736,202 | 2,310,100 | 4,426,102 |
| GREER | 7,475 | 7,475 | 0 | 1,720,778 | 44,134 | 1,676,644 |
| HARMON | 0 | 0 | 0 | 0 | 0 | 0 |
| HARPER | 575,435 | 452,497 | 122,938 | 102,190,337 | 263,688 | 101,926,649 |
| HASKELL | 324 | 324 | 0 | 32,265,466 | 0 | 32,265,466 |
| HUGHES | 707,829 | 707,178 | 651 | 8,501,297 | 580,381 | 7,920,916 |
| JACKSON | 104,297 | 104,297 | 0 | 0 | 0 | 0 |
| JEFFERSON | 418,766 | 418,766 | 0 | 50,237 | 36,341 | 13,896 |
| JOHNSTON | 6,238 | 6,238 | 0 | 13,496 | 0 | 13,496 |
| KAY | 1,385,952 | 1,384,402 | 1,550 | 2,073,530 | 622,051 | 1,451,479 |
| KINGFISHER | 5,751,938 | 5,680,449 | 71,489 | 66,196,428 | 44,297,689 | 21,898,739 |
| KIOWA | 48,855 | 48,855 | 0 | 257,323 | 26,048 | 231,275 |
| LATIMER | 0 | 0 | 0 | 54,503,349 | 214,314 | 54,289,035 |
| LEFLORE | 0 | 0 | 0 | 27,725,009 | 0 | 27,725,009 |
| LINCOLN | 1,578,757 | 1,571,360 | 7,397 | 5,304,318 | 2,367,468 | 2,936,850 |
| LOGAN | 2,525,887 | 2,491,884 | 34,003 | 18,289,819 | 14,046,580 | 4,243,239 |
| LOVE | 782,985 | 710,067 | 72,918 | 7,695,630 | 2,322,774 | 5,372,856 |
| MCCLAIN | 2,789,478 | 2,741,571 | 47,907 | 20,571,767 | 13,767,930 | 6,803,837 |

OKLAHOMA CORPORATION COMMISSION
OIL AND GAS CONSERVATION DIVISION
STATISTICS AND SURETY SECTION

1978 ANNUAL LIQUIDS AND GAS RUNS

| COUNTY NAME | BARRELS | | | MCF | | |
|--------------------------|---------------------------|---------------------|--------------------------|-----------------------|--------------------------|-----------------------|
| | TOTAL LIQUIDS (1+2) | CRUDE OIL (1) | CONDENSATE OIL (2) | TOTAL GAS (4+5) | CASINGHEAD GAS (4) | NATURAL GAS (5) |
| MCCURTAIN | 0 | 0 | 0 | 4,417 | 4,417 | 0 |
| MCINTOSH | 105 | 105 | 0 | 3,261,577 | 0 | 3,261,577 |
| MAJOR | 3,710,418 | 3,295,317 | 415,101 | 87,878,392 | 29,190,586 | 58,687,806 |
| MARSHALL | 828,823 | 821,936 | 6,887 | 4,200,550 | 2,172,986 | 2,027,564 |
| MAYES | 185 | 185 | 0 | 0 | 0 | 0 |
| MURRAY | 1,989,931 | 1,958,926 | 31,005 | 141,411 | 126,761 | 14,650 |
| MUSKOGEE | 177,539 | 177,539 | 0 | 345,294 | 0 | 345,294 |
| NOBLE | 1,580,332 | 1,569,347 | 10,985 | 3,921,841 | 3,154,756 | 767,085 |
| NOWATA | 533,975 | 533,975 | 0 | 265,908 | 0 | 265,908 |
| OKFUSKEE | 658,802 | 654,176 | 4,626 | 3,531,738 | 674,695 | 2,857,043 |
| OKLAHOMA | 2,383,819 | 2,364,983 | 18,836 | 10,278,960 | 6,690,621 | 3,588,339 |
| OKMULGEE | 1,205,334 | 1,205,334 | 0 | 5,001,994 | 690,164 | 4,311,830 |
| OSAGE | 11,295,292 | 11,295,289 | 3 | 11,163,031 | 6,723,852 | 4,439,179 |
| OTTAWA | 0 | 0 | 0 | 0 | 0 | 0 |
| PAWNEE | 930,877 | 930,239 | 638 | 461,708 | 166,448 | 295,260 |
| PAYNE | 1,793,806 | 1,790,648 | 3,158 | 2,755,593 | 1,925,001 | 830,592 |
| PITTSBURG | 175 | 175 | 0 | 47,542,705 | 0 | 47,542,705 |
| PONTOTOC | 5,092,763 | 5,092,449 | 314 | 1,540,035 | 1,075,827 | 464,208 |
| POTTAWATOMIE | 2,479,463 | 2,478,049 | 1,414 | 1,074,962 | 884,028 | 190,934 |
| PUSHMATAHA | 0 | 0 | 0 | 85,527 | 0 | 85,527 |
| ROGER MILLS | 174,444 | 155,229 | 19,215 | 65,567,265 | 505,574 | 65,061,691 |
| ROGERS | 108,186 | 108,099 | 87 | 4,574,334 | 4,604 | 4,569,730 |
| SEMINOLE | 4,437,112 | 4,435,460 | 1,652 | 2,156,882 | 1,296,050 | 860,832 |
| SEQUOYAH | 0 | 0 | 0 | 4,795,349 | 0 | 4,795,349 |
| STEPHENS | 20,270,945 | 20,187,436 | 83,509 | 68,048,658 | 51,665,959 | 16,382,699 |
| TEXAS | 6,015,622 | 5,833,054 | 182,568 | 217,271,635 | 13,255,835 | 204,015,800 |
| TILLMAN | 96,737 | 96,737 | 0 | 0 | 0 | 0 |
| TULSA | 839,473 | 839,473 | 0 | 193,557 | 10,771 | 182,786 |
| WAGONER | 59,965 | 59,965 | 0 | 2,333 | 0 | 2,333 |
| WASHINGTON | 722,425 | 722,425 | 0 | 12,264 | 802 | 11,462 |
| WASHITA | 22,469 | 19,304 | 3,165 | 10,123,933 | 233,910 | 9,890,023 |
| WOODS | 577,698 | 493,994 | 83,704 | 40,377,319 | 5,049,708 | 35,327,611 |
| WOODWARD | 496,004 | 336,244 | 159,760 | 39,124,771 | 250,495 | 38,874,276 |
| TOTAL FOR YEAR | 150,896,634 | 144,618,958 | 6,277,676 | 1,783,268,939 | 355,167,296 | 1,428,101,643 |
| DAILY AVERAGE | 413,415 | 396,216 | 17,199 | 4,885,668 | 973,061 | 3,912,607 |
| AVERAGE PRICE FOR YEAR | \$10.90 | \$10.90 | \$10.90 | \$0.90 | \$0.90 | \$0.90 |
| TOTAL FOR 1 YEAR AGO | 156,381,884 | 151,414,069 | 4,967,815 | 1,779,140,685 | 335,091,307 | 1,444,049,378 |
| DAILY AVERAGE 1 YEAR AGO | 428,444 | 414,833 | 13,610 | 4,874,358 | 918,058 | 3,956,300 |
| AVERAGE PRICE 1 YEAR AGO | \$9.94 | \$9.94 | \$9.94 | \$0.79 | \$0.79 | \$0.79 |

OKLAHOMA CORPORATION COMMISSION
OIL AND GAS CONSERVATION DIVISION
STATISTICS AND SURETY SECTION

1977 ANNUAL LIQUIDS AND GAS RUN

| COUNTY NAME | BARRELS | | | MCF | | |
|----------------|---------------------------|---------------------|--------------------------|-----------------------|--------------------------|-----------------------|
| | TOTAL LIQUIDS (1+2) | CRUDE OIL (1) | CONDENSATE OIL (2) | TOTAL GAS (4+5) | CASINGHEAD GAS (4) | NATURAL GAS (5) |
| ADAIR | 0 | 0 | 0 | 0 | 0 | 0 |
| ALFALFA | 1,290,134 | 1,239,875 | 50,259 | 23,014,146 | 10,544,539 | 12,469,607 |
| ATOKA | 1,087 | 1,087 | 0 | 0 | 0 | 0 |
| BEAVER | 3,533,136 | 3,326,167 | 206,969 | 102,531,480 | 6,897,364 | 95,634,116 |
| BECKHAM | 99,721 | 98,550 | 1,171 | 21,174,274 | 88,289 | 21,085,985 |
| BLAINE | 1,490,739 | 918,777 | 571,962 | 87,567,113 | 3,037,127 | 84,529,986 |
| BRYAN | 216,074 | 214,061 | 2,013 | 4,764,077 | 539,076 | 4,225,001 |
| CADDO | 4,969,679 | 4,908,128 | 61,551 | 50,663,771 | 3,727,594 | 46,936,177 |
| CANADIAN | 2,163,110 | 1,915,239 | 247,871 | 89,326,109 | 6,314,891 | 83,011,218 |
| CARTER | 18,050,418 | 18,017,281 | 33,137 | 28,329,636 | 21,107,627 | 7,222,009 |
| CHEROKEE | 0 | 0 | 0 | 0 | 0 | 0 |
| CHOCTAW | 0 | 0 | 0 | 0 | 0 | 0 |
| CIMARRON | 642,216 | 631,591 | 10,625 | 27,813,752 | 2,256,241 | 25,557,511 |
| CLEVELAND | 1,911,504 | 1,911,192 | 312 | 2,779,323 | 1,516,057 | 1,263,266 |
| COAL | 276,376 | 276,286 | 90 | 5,307,817 | 379,574 | 4,928,243 |
| COMANCHE | 190,480 | 189,482 | 998 | 1,318,180 | 243,115 | 1,075,065 |
| COTTON | 499,283 | 499,283 | 0 | 21,850 | 2,750 | 19,100 |
| CRAIG | 2,803 | 2,803 | 0 | 7,108 | 0 | 7,108 |
| CREEK | 5,801,397 | 5,800,451 | 946 | 3,166,461 | 2,222,897 | 943,564 |
| CUSTER | 707,323 | 407,331 | 299,992 | 21,515,442 | 767,635 | 20,747,807 |
| DELAWARE | 0 | 0 | 0 | 0 | 0 | 0 |
| DEWEY | 2,675,635 | 2,281,546 | 394,089 | 103,718,819 | 10,674,203 | 93,044,616 |
| ELLIS | 1,194,260 | 1,103,283 | 90,977 | 34,979,569 | 1,429,122 | 33,550,447 |
| GARFIELD | 3,941,685 | 3,591,022 | 350,663 | 65,075,858 | 37,386,425 | 27,689,433 |
| GARVIN | 8,799,944 | 8,748,992 | 50,952 | 26,783,625 | 18,164,770 | 8,618,855 |
| GRADY | 8,096,585 | 6,886,919 | 1,209,666 | 100,700,817 | 10,717,156 | 89,983,661 |
| GRANT | 981,033 | 972,182 | 8,851 | 5,700,640 | 2,481,753 | 3,218,887 |
| GREER | 6,677 | 6,677 | 0 | 2,509,842 | 0 | 2,509,842 |
| HARMON | 0 | 0 | 0 | 0 | 0 | 0 |
| HARPER | 471,255 | 354,942 | 116,313 | 92,229,794 | 118,200 | 92,111,594 |
| HASKELL | 0 | 0 | 0 | 37,542,977 | 0 | 37,542,977 |
| HUGHES | 675,744 | 675,744 | 0 | 8,130,279 | 713,267 | 7,417,012 |
| JACKSON | 135,588 | 135,588 | 0 | 0 | 0 | 0 |
| JEFFERSON | 433,387 | 433,387 | 0 | 85,761 | 49,024 | 36,737 |
| JOHNSTON | 6,982 | 6,982 | 0 | 0 | 0 | 0 |
| KAY | 1,541,787 | 1,540,726 | 1,061 | 1,592,309 | 463,569 | 1,128,740 |
| KINGFISHER | 6,826,683 | 6,731,510 | 95,173 | 72,926,251 | 48,738,955 | 24,187,296 |
| KIOWA | 48,948 | 48,948 | 0 | 125,594 | 0 | 125,594 |
| LATIMER | 0 | 0 | 0 | 66,964,526 | 0 | 66,964,526 |
| LEFLORE | 0 | 0 | 0 | 26,318,809 | 0 | 26,318,809 |
| LINCOLN | 1,775,348 | 1,772,533 | 2,815 | 3,801,677 | 2,112,502 | 1,689,175 |
| LOGAN | 2,397,254 | 2,360,353 | 36,901 | 14,905,453 | 10,312,913 | 4,592,540 |
| LOVE | 720,691 | 640,931 | 79,760 | 8,190,840 | 2,018,422 | 6,172,418 |
| MCCLAIN | 2,832,484 | 2,771,547 | 60,937 | 22,301,348 | 14,495,292 | 7,806,056 |

OKLAHOMA CORPORATION COMMISSION
OIL AND GAS CONSERVATION DIVISION
STATISTICS AND SURETY SECTION

1977 ANNUAL LIQUIDS AND GAS RUNS

| COUNTY NAME | BARRELS | | | MCF | | |
|--------------------------|---------------------------|---------------------|--------------------------|-----------------------|--------------------------|-----------------------|
| | TOTAL LIQUIDS (1+2) | CRUDE OIL (1) | CONDENSATE OIL (2) | TOTAL GAS (4+5) | CASINGHEAD GAS (4) | NATURAL GAS (5) |
| MCCURTAIN | 0 | 0 | 0 | 0 | 0 | 0 |
| MCINTOSH | 112 | 112 | 0 | 3,353,394 | 8,683 | 3,344,711 |
| MAJOR | 3,555,931 | 3,196,429 | 359,502 | 91,144,053 | 27,346,329 | 63,797,724 |
| MARSHALL | 629,267 | 622,686 | 6,581 | 4,820,867 | 2,235,825 | 2,585,042 |
| MAYES | 150 | 150 | 0 | 0 | 0 | 0 |
| MURRAY | 1,736,001 | 1,723,181 | 12,820 | 112,508 | 112,508 | 0 |
| MUSKOGEE | 200,823 | 200,823 | 0 | 715,492 | 0 | 715,492 |
| NOBLE | 1,548,054 | 1,546,345 | 1,709 | 4,402,966 | 3,259,712 | 1,143,254 |
| NOWATA | 408,057 | 408,057 | 0 | 11,779 | 0 | 11,779 |
| OKFUSKEE | 665,143 | 651,005 | 14,138 | 3,054,288 | 707,527 | 2,346,761 |
| OKLAHOMA | 2,772,586 | 2,755,480 | 17,106 | 10,029,993 | 6,577,849 | 3,452,144 |
| OKMULGEE | 816,273 | 816,273 | 0 | 4,110,082 | 63,261 | 4,046,821 |
| OSAGE | 11,151,429 | 11,149,618 | 1,811 | 9,166,485 | 4,353,120 | 4,813,365 |
| OTTAWA | 0 | 0 | 0 | 0 | 0 | 0 |
| PAWNEE | 1,046,081 | 1,045,908 | 173 | 254,495 | 28,570 | 225,925 |
| PAYNE | 1,825,906 | 1,825,744 | 162 | 2,845,960 | 2,034,264 | 811,696 |
| PITTSBURG | 291 | 291 | 0 | 48,233,312 | 9,711 | 48,223,601 |
| PONTOTOC | 5,031,744 | 5,031,744 | 0 | 1,608,488 | 1,060,301 | 548,187 |
| POTTAWATOMIE | 2,131,636 | 2,130,765 | 871 | 1,681,602 | 1,521,413 | 160,189 |
| PUSHMATAHA | 0 | 0 | 0 | 0 | 0 | 0 |
| ROGER MILLS | 187,797 | 173,700 | 14,097 | 45,788,024 | 353,184 | 45,434,840 |
| ROGERS | 127,898 | 127,898 | 0 | 4,383,547 | 0 | 4,383,547 |
| SEMINOLE | 5,602,241 | 5,601,181 | 1,060 | 2,248,973 | 1,568,358 | 680,615 |
| SEQUOYAH | 27,891 | 27,891 | 0 | 3,954,534 | 0 | 3,954,534 |
| STEPHENS | 21,815,596 | 21,701,001 | 114,595 | 71,287,771 | 52,799,800 | 18,487,971 |
| TEXAS | 6,910,063 | 6,708,757 | 201,306 | 209,049,481 | 6,693,209 | 202,356,272 |
| TILLMAN | 102,739 | 102,739 | 0 | 0 | 0 | 0 |
| TULSA | 835,308 | 835,292 | 16 | 176,943 | 3,939 | 173,004 |
| WAGONER | 64,015 | 64,015 | 0 | 0 | 0 | 0 |
| WASHINGTON | 738,321 | 738,286 | 35 | 4,742 | 0 | 4,742 |
| WASHITA | 20,797 | 16,723 | 4,074 | 5,801,875 | 55,030 | 5,746,845 |
| WOODS | 608,676 | 528,341 | 80,335 | 40,648,146 | 4,561,349 | 36,086,797 |
| WOODWARD | 413,608 | 262,238 | 151,370 | 46,365,558 | 217,016 | 46,148,542 |
| TOTAL FOR YEAR | 156,381,884 | 151,414,069 | 4,967,815 | 1,779,140,685 | 335,091,307 | 1,444,049,378 |
| DAILY AVERAGE | 428,444 | 414,833 | 13,610 | 4,874,358 | 918,058 | 3,956,300 |
| AVERAGE PRICE FOR YEAR | \$9.94 | \$9.94 | \$9.94 | \$0.79 | \$0.79 | \$0.79 |
| TOTAL FOR 1 YEAR AGO | 112,163,847 | 103,137,585 | 9,026,262 | 2,236,668,769 | 367,349,134 | 1,869,319,635 |
| DAILY AVERAGE 1 YEAR AGO | 306,459 | 281,797 | 24,662 | 6,111,117 | 1,003,686 | 5,107,431 |
| AVERAGE PRICE 1 YEAR AGO | \$9.19 | \$9.19 | \$9.19 | \$0.50 | \$0.50 | \$0.50 |

OKLAHOMA CORPORATION COMMISSION
OIL AND GAS CONSERVATION DIVISION
STATISTICS AND SURETY SECTION

1976 ANNUAL LIQUIDS AND GAS RUN

| COUNTY NAME | BARRELS | | | MCF | | |
|----------------|---------------------------|---------------------|--------------------------|-----------------------|--------------------------|-----------------------|
| | TOTAL LIQUIDS (1+2) | CRUDE OIL (1) | CONDENSATE OIL (2) | TOTAL GAS (4+5) | CASINGHEAD GAS (4) | NATURAL GAS (5) |
| ADAIR | 0 | 0 | 0 | 0 | 0 | 0 |
| ALFALFA | 1,511,737 | 1,454,948 | 56,789 | 20,140,281 | 10,434,795 | 9,705,486 |
| ATOKA | 3,244 | 3,244 | 0 | (215,150) | 0 | (215,150) |
| BEAVER | 3,730,837 | 3,542,198 | 188,639 | 111,055,560 | 5,377,174 | 105,678,386 |
| BECKHAM | 67,886 | 65,751 | 2,135 | 18,020,729 | 125,405 | 17,895,324 |
| BLAINE | 1,575,342 | 1,080,962 | 494,380 | 86,644,731 | 3,475,827 | 83,168,904 |
| BRYAN | 207,724 | 207,468 | 256 | 5,118,083 | 575,608 | 4,542,475 |
| CADDO | 6,076,550 | 6,021,765 | 54,785 | 46,951,450 | 3,271,208 | 43,680,242 |
| CANADIAN | 1,678,295 | 1,461,086 | 217,209 | 76,683,215 | 4,640,413 | 72,042,802 |
| CARTER | 20,334,215 | 20,313,251 | 20,964 | 29,631,535 | 20,709,714 | 8,921,821 |
| CHEROKEE | 0 | 0 | 0 | 0 | 0 | 0 |
| CHOCTAW | 0 | 0 | 0 | 0 | 0 | 0 |
| CIMARRON | 679,120 | 672,431 | 6,689 | 33,127,920 | 1,972,207 | 31,155,713 |
| CLEVELAND | 2,076,513 | 2,075,496 | 1,017 | 3,231,924 | 2,023,032 | 1,208,892 |
| COAL | 315,776 | 315,198 | 578 | 4,328,857 | 690,208 | 3,638,649 |
| COMANCHE | 160,168 | 159,153 | 1,015 | 1,569,461 | 77,389 | 1,492,072 |
| COTTON | 496,466 | 496,466 | 0 | 10,930 | 3,000 | 7,930 |
| CRAIG | 3,853 | 3,853 | 0 | 13,905 | 0 | 13,905 |
| CREEK | 5,861,320 | 5,860,029 | 1,291 | 3,423,206 | 2,380,874 | 1,042,332 |
| CUSTER | 242,545 | 182,540 | 60,005 | 20,045,786 | 736,465 | 19,309,321 |
| DELAWARE | 0 | 0 | 0 | 0 | 0 | 0 |
| DEWEY | 2,617,735 | 2,233,064 | 384,671 | 93,408,456 | 10,596,205 | 82,812,251 |
| ELLIS | 753,211 | 666,340 | 86,871 | 38,068,167 | 685,894 | 37,382,273 |
| GARFIELD | 3,930,329 | 3,703,988 | 226,341 | 54,846,457 | 29,744,849 | 25,101,608 |
| GARVIN | 10,421,091 | 10,381,908 | 39,183 | 25,982,073 | 18,959,195 | 7,022,878 |
| GRADY | 6,800,023 | 5,806,366 | 993,657 | 83,660,291 | 11,197,254 | 72,463,037 |
| GRANT | 774,035 | 766,140 | 7,895 | 4,800,485 | 2,101,194 | 2,699,291 |
| GREER | 7,873 | 7,873 | 0 | 1,228,244 | 0 | 1,228,244 |
| HARMON | 0 | 0 | 0 | 0 | 0 | 0 |
| HARPER | 460,175 | 343,955 | 116,220 | 96,531,421 | 48,693 | 96,482,728 |
| HASKELL | 0 | 0 | 0 | 40,140,658 | 0 | 40,140,658 |
| HUGHES | 695,793 | 695,588 | 205 | 8,487,258 | 627,676 | 7,859,582 |
| JACKSON | 206,626 | 206,626 | 0 | 0 | 0 | 0 |
| JEFFERSON | 463,410 | 463,410 | 0 | 119,948 | 117,563 | 2,385 |
| JOHNSTON | 6,907 | 6,907 | 0 | 0 | 0 | 0 |
| KAY | 1,727,717 | 1,727,320 | 397 | 1,509,577 | 734,331 | 775,246 |
| KINGFISHER | 7,617,412 | 7,475,058 | 142,354 | 78,864,846 | 53,081,181 | 25,783,665 |
| KIOWA | 539,412 | 539,412 | 0 | 122,976 | 0 | 122,976 |
| LATIMER | 0 | 0 | 0 | 79,274,182 | 900 | 79,273,282 |
| LEFLORE | 0 | 0 | 0 | 25,938,449 | 0 | 25,938,449 |
| LINCOLN | 1,768,216 | 1,764,904 | 3,312 | 3,772,622 | 2,165,931 | 1,606,691 |
| LOGAN | 1,480,825 | 1,463,993 | 16,832 | 12,266,967 | 8,056,142 | 4,210,825 |
| LOVE | 717,242 | 623,081 | 94,161 | 9,496,913 | 2,227,547 | 7,269,366 |
| MCCLAIN | 3,033,540 | 2,987,609 | 45,931 | 24,395,227 | 15,229,680 | 9,165,547 |

OKLAHOMA CORPORATION COMMISSION
OIL AND GAS CONSERVATION DIVISION
STATISTICS AND SURETY SECTION

1976 ANNUAL LIQUIDS AND GAS RUNS

| COUNTY NAME | BARRELS | | | MCF | | |
|--------------------------|---------------------------|---------------------|--------------------------|-----------------------|--------------------------|-----------------------|
| | TOTAL LIQUIDS (1+2) | CRUDE OIL (1) | CONDENSATE OIL (2) | TOTAL GAS (4+5) | CASINGHEAD GAS (4) | NATURAL GAS (5) |
| MCCURTAIN | 0 | 0 | 0 | 0 | 0 | 0 |
| MCINTOSH | 0 | 0 | 0 | 2,983,197 | 5,615 | 2,977,582 |
| MAJOR | 3,443,817 | 3,089,010 | 354,807 | 93,127,380 | 27,677,036 | 65,450,344 |
| MARSHALL | 554,052 | 536,784 | 17,268 | 4,670,706 | 2,382,412 | 2,288,294 |
| MAYES | 289 | 289 | 0 | 0 | 0 | 0 |
| MURRAY | 1,539,871 | 1,529,678 | 10,193 | 163,153 | 152,127 | 11,026 |
| MUSKOGEE | 199,357 | 199,357 | 0 | 82,916 | 0 | 82,916 |
| NOBLE | 1,522,622 | 1,521,057 | 1,565 | 4,311,359 | 2,858,027 | 1,453,332 |
| NOWATA | 414,530 | 414,530 | 0 | 19,467 | 0 | 19,467 |
| OKFUSKEE | 720,382 | 720,382 | 0 | 1,842,500 | 909,639 | 932,861 |
| OKLAHOMA | 2,762,329 | 2,746,129 | 16,200 | 9,783,687 | 6,615,450 | 3,168,237 |
| OKMULGEE | 864,633 | 864,561 | 72 | 2,226,703 | 18,198 | 2,208,505 |
| OSAGE | 10,819,203 | 10,815,697 | 3,506 | 4,746,005 | 1,494,511 | 3,251,494 |
| OTTAWA | 0 | 0 | 0 | 0 | 0 | 0 |
| PAWNEE | 1,032,123 | 1,032,123 | 0 | 150,815 | 37,709 | 113,106 |
| PAYNE | 1,968,739 | 1,968,739 | 0 | 2,251,247 | 1,637,634 | 613,613 |
| PITTSBURG | 0 | 0 | 0 | 49,850,027 | 1,253 | 49,848,774 |
| PONTOTOC | 4,766,086 | 4,766,086 | 0 | 1,706,543 | 1,276,785 | 429,758 |
| POTTAWATOMIE | 2,030,888 | 2,030,888 | 0 | 1,023,611 | 784,137 | 239,474 |
| PUSHMATAHA | 0 | 0 | 0 | 0 | 0 | 0 |
| ROGER MILLS | 207,170 | 195,700 | 11,470 | 26,778,227 | 442,427 | 26,335,800 |
| ROGERS | 135,256 | 135,256 | 0 | 113,174 | 0 | 113,174 |
| SEMINOLE | 5,307,493 | 5,303,472 | 4,021 | 2,226,008 | 1,628,723 | 597,285 |
| SEQUOYAH | 0 | 0 | 0 | 3,573,278 | 0 | 3,573,278 |
| STEPHENS | 23,940,345 | 23,786,812 | 153,533 | 66,392,250 | 49,353,660 | 17,038,590 |
| TEXAS | 7,389,108 | 7,162,320 | 226,788 | 224,739,838 | 9,925,606 | 214,814,232 |
| TILLMAN | 106,441 | 106,441 | 0 | 0 | 0 | 0 |
| TULSA | 881,228 | 881,203 | 25 | 67,483 | 0 | 67,483 |
| WAGONER | 59,746 | 59,746 | 0 | 29,133 | 0 | 29,133 |
| WASHINGTON | 670,342 | 670,342 | 0 | 4,247 | 0 | 4,247 |
| WASHITA | 20,413 | 16,429 | 3,984 | 3,433,974 | 173,477 | 3,260,497 |
| WOODS | 553,636 | 479,758 | 73,878 | 34,549,871 | 2,673,011 | 31,876,860 |
| WOODWARD | 472,622 | 306,234 | 166,388 | 52,396,720 | 463,647 | 51,933,073 |
| TOTAL FOR YEAR | 161,425,884 | 157,118,404 | 4,307,480 | 1,735,941,159 | 322,578,638 | 1,413,362,521 |
| DAILY AVERAGE | 441,054 | 429,285 | 11,769 | 4,743,009 | 881,362 | 3,861,646 |
| AVERAGE PRICE FOR YEAR | \$9.19 | \$9.19 | \$9.19 | \$0.50 | \$0.50 | \$0.50 |
| TOTAL FOR 1 YEAR AGO | 163,116,641 | 158,781,722 | 4,334,919 | 1,730,095,095 | 309,743,466 | 1,420,351,629 |
| DAILY AVERAGE 1 YEAR AGO | 446,895 | 435,018 | 11,876 | 4,739,987 | 848,612 | 3,891,374 |
| AVERAGE PRICE 1 YEAR AGO | \$8.52 | \$8.52 | \$8.52 | \$0.32 | \$0.32 | \$0.32 |

OKLAHOMA CORPORATION COMMISSION
OIL AND GAS CONSERVATION DIVISION
STATISTICS AND SURETY SECTION

1975 ANNUAL LIQUIDS AND GAS RUN

| COUNTY NAME | BARRELS | | | MCF | | |
|----------------|---------------------------|---------------------|--------------------------|-----------------------|--------------------------|-----------------------|
| | TOTAL LIQUIDS (1+2) | CRUDE OIL (1) | CONDENSATE OIL (2) | TOTAL GAS (4+5) | CASINGHEAD GAS (4) | NATURAL GAS (5) |
| ADAIR | 0 | 0 | 0 | 0 | 0 | 0 |
| ALFALFA | 1,428,005 | 1,380,187 | 47,818 | 17,001,174 | 9,482,781 | 7,518,393 |
| ATOKA | 5,325 | 5,325 | 0 | 0 | 0 | 0 |
| BEAVER | 3,431,528 | 3,219,922 | 211,606 | 124,084,662 | 5,217,200 | 118,867,462 |
| BECKHAM | 88,452 | 85,783 | 2,669 | 16,891,849 | 190,320 | 16,701,529 |
| BLAINE | 1,606,942 | 1,040,771 | 566,171 | 88,218,174 | 2,105,266 | 86,112,908 |
| BRYAN | 239,858 | 239,219 | 639 | 5,280,450 | 804,344 | 4,476,106 |
| CADDO | 4,818,408 | 4,777,124 | 41,284 | 35,059,408 | 1,752,333 | 33,307,075 |
| CANADIAN | 1,642,082 | 1,409,249 | 232,833 | 70,428,298 | 4,770,170 | 65,658,128 |
| CARTER | 22,673,924 | 22,652,005 | 21,919 | 27,030,275 | 18,610,375 | 8,419,900 |
| CHEROKEE | 0 | 0 | 0 | 0 | 0 | 0 |
| CHOCTAW | 0 | 0 | 0 | 0 | 0 | 0 |
| CIMARRON | 757,345 | 748,360 | 8,985 | 29,871,816 | 2,303,100 | 27,568,716 |
| CLEVELAND | 2,286,767 | 2,285,965 | 802 | 3,502,904 | 2,198,789 | 1,304,115 |
| COAL | 314,141 | 314,141 | 0 | 4,841,554 | 301,482 | 4,540,072 |
| COMANCHE | 126,654 | 125,012 | 1,642 | 1,545,125 | 39,148 | 1,505,977 |
| COTTON | 553,243 | 553,243 | 0 | 196,818 | 177,223 | 19,595 |
| CRAIG | 12,654 | 12,654 | 0 | 30,157 | 0 | 30,157 |
| CREEK | 6,208,052 | 6,207,063 | 989 | 3,701,268 | 2,828,176 | 873,092 |
| CUSTER | 144,108 | 122,384 | 21,724 | 16,346,470 | 682,310 | 15,664,160 |
| DELAWARE | 0 | 0 | 0 | 0 | 0 | 0 |
| DEWEY | 2,590,770 | 2,112,990 | 477,780 | 89,618,328 | 7,873,613 | 81,744,715 |
| ELLIS | 542,486 | 437,845 | 104,641 | 41,212,315 | 668,582 | 40,543,733 |
| GARFIELD | 3,031,636 | 2,835,173 | 196,463 | 48,896,541 | 22,803,243 | 26,093,298 |
| GARVIN | 12,259,026 | 12,226,954 | 32,072 | 24,805,718 | 17,942,025 | 6,863,693 |
| GRADY | 5,060,235 | 4,166,893 | 893,342 | 56,467,751 | 9,873,794 | 46,593,957 |
| GRANT | 758,136 | 748,910 | 9,226 | 6,111,387 | 2,114,800 | 3,996,587 |
| GREER | 5,760 | 5,760 | 0 | 1,047,685 | 0 | 1,047,685 |
| HARMON | 0 | 0 | 0 | 0 | 0 | 0 |
| HARPER | 415,826 | 280,107 | 135,719 | 94,695,429 | 148,388 | 94,547,041 |
| HASKELL | 0 | 0 | 0 | 44,186,470 | 0 | 44,186,470 |
| HUGHES | 684,011 | 683,800 | 211 | 7,857,245 | 465,052 | 7,392,193 |
| JACKSON | 153,988 | 153,988 | 0 | 0 | 0 | 0 |
| JEFFERSON | 551,046 | 550,751 | 295 | 110,529 | 110,529 | 0 |
| JOHNSTON | 10,946 | 10,946 | 0 | 0 | 0 | 0 |
| KAY | 1,842,841 | 1,842,556 | 285 | 1,452,128 | 772,618 | 679,510 |
| KINGFISHER | 8,687,996 | 8,613,620 | 74,376 | 84,400,469 | 54,200,340 | 30,200,129 |
| KIOWA | 43,457 | 43,457 | 0 | 189,987 | 0 | 189,987 |
| LATIMER | 0 | 0 | 0 | 84,184,265 | 450 | 84,183,815 |
| LEFLORE | 0 | 0 | 0 | 27,547,839 | 0 | 27,547,839 |
| LINCOLN | 1,727,726 | 1,723,750 | 3,976 | 3,706,090 | 1,726,243 | 1,979,847 |
| LOGAN | 1,059,186 | 1,039,636 | 19,550 | 10,522,316 | 7,382,425 | 3,139,891 |
| LOVE | 769,469 | 668,306 | 101,163 | 9,697,681 | 2,744,144 | 6,953,537 |
| MCCLAIN | 3,297,586 | 3,251,509 | 46,077 | 25,648,907 | 16,267,989 | 9,380,918 |

OKLAHOMA CORPORATION COMMISSION
OIL AND GAS CONSERVATION DIVISION
STATISTICS AND SURETY SECTION

1975 ANNUAL LIQUIDS AND GAS RUNS

| COUNTY NAME | BARRELS | | | MCF | | |
|--------------------------|---------------------------|---------------------|--------------------------|-----------------------|--------------------------|-----------------------|
| | TOTAL LIQUIDS (1+2) | CRUDE OIL (1) | CONDENSATE OIL (2) | TOTAL GAS (4+5) | CASINGHEAD GAS (4) | NATURAL GAS (5) |
| MCCURTAIN | 0 | 0 | 0 | 11,545 | 0 | 11,545 |
| MCINTOSH | 75 | 15 | 60 | 3,579,223 | 0 | 3,579,223 |
| MAJOR | 3,707,962 | 3,353,528 | 354,434 | 100,005,092 | 30,343,612 | 69,661,480 |
| MARSHALL | 619,779 | 610,908 | 8,871 | 4,797,966 | 2,855,883 | 1,942,083 |
| MAYES | 349 | 349 | 0 | 0 | 0 | 0 |
| MURRAY | 1,156,262 | 1,155,636 | 626 | 242,387 | 216,762 | 25,625 |
| MUSKOGEE | 199,943 | 199,943 | 0 | 35,306 | 0 | 35,306 |
| NOBLE | 1,499,162 | 1,496,952 | 2,210 | 4,033,372 | 2,882,691 | 1,150,681 |
| NOWATA | 386,611 | 386,611 | 0 | 42,946 | 0 | 42,946 |
| OKFUSKEE | 715,095 | 714,957 | 138 | 1,740,282 | 903,292 | 836,990 |
| OKLAHOMA | 2,964,100 | 2,948,518 | 15,582 | 10,650,691 | 7,333,764 | 3,316,927 |
| OKMULGEE | 826,168 | 826,168 | 0 | 1,176,984 | 29,554 | 1,147,430 |
| OSAGE | 10,267,829 | 10,266,900 | 929 | 2,899,828 | 825,148 | 2,074,680 |
| OTTAWA | 0 | 0 | 0 | 0 | 0 | 0 |
| PAWNEE | 947,654 | 947,654 | 0 | 219,950 | 34,097 | 185,853 |
| PAYNE | 1,804,614 | 1,804,614 | 0 | 1,686,432 | 928,605 | 757,827 |
| PITTSBURG | 130 | 130 | 0 | 49,495,340 | 1,654 | 49,493,686 |
| PONTOTOC | 4,404,908 | 4,404,908 | 0 | 1,570,676 | 927,719 | 642,957 |
| POTTAWATOMIE | 2,055,474 | 2,055,474 | 0 | 1,105,806 | 751,284 | 354,522 |
| PUSHMATAHA | 0 | 0 | 0 | 0 | 0 | 0 |
| ROGER MILLS | 233,121 | 217,620 | 15,501 | 20,188,154 | 599,357 | 19,588,797 |
| ROGERS | 152,652 | 152,652 | 0 | 612 | 0 | 612 |
| SEMINOLE | 5,600,841 | 5,597,192 | 3,649 | 2,554,620 | 1,904,702 | 649,918 |
| SEQUOYAH | 0 | 0 | 0 | 3,860,339 | 0 | 3,860,339 |
| STEPHENS | 25,242,504 | 25,069,615 | 172,889 | 68,749,833 | 49,773,986 | 18,975,847 |
| TEXAS | 7,717,301 | 7,467,595 | 249,706 | 254,095,882 | 8,803,951 | 245,291,931 |
| TILLMAN | 108,192 | 108,192 | 0 | 0 | 0 | 0 |
| TULSA | 843,224 | 843,224 | 0 | 67,425 | 0 | 67,425 |
| WAGONER | 61,578 | 61,267 | 311 | 73,744 | 0 | 73,744 |
| WASHINGTON | 585,627 | 585,627 | 0 | 8,329 | 425 | 7,904 |
| WASHITA | 17,452 | 12,463 | 4,989 | 2,271,295 | 127,418 | 2,143,877 |
| WOODS | 687,624 | 618,823 | 68,801 | 36,150,019 | 3,434,417 | 32,715,602 |
| WOODWARD | 480,799 | 298,829 | 181,970 | 52,139,689 | 506,893 | 51,632,796 |
| TOTAL FOR YEAR | 163,116,645 | 158,781,722 | 4,334,923 | 1,729,843,249 | 309,742,466 | 1,420,100,783 |
| DAILY AVERAGE | 446,895 | 435,018 | 11,877 | 4,739,297 | 848,609 | 3,890,687 |
| AVERAGE PRICE FOR YEAR | \$8.52 | \$8.52 | \$8.52 | \$0.32 | \$0.32 | \$0.32 |
| TOTAL FOR 1 YEAR AGO | 177,778,187 | 173,143,643 | 4,634,544 | 1,766,162,498 | 333,155,801 | 1,433,006,697 |
| DAILY AVERAGE 1 YEAR AGO | 487,064 | 474,366 | 12,697 | 4,838,801 | 912,756 | 3,926,046 |
| AVERAGE PRICE 1 YEAR AGO | \$7.18 | \$7.18 | \$7.18 | \$0.23 | \$0.23 | \$0.23 |

OKLAHOMA CORPORATION COMMISSION

OIL AND GAS CONSERVATION DIVISION

STATISTICAL DEPARTMENT

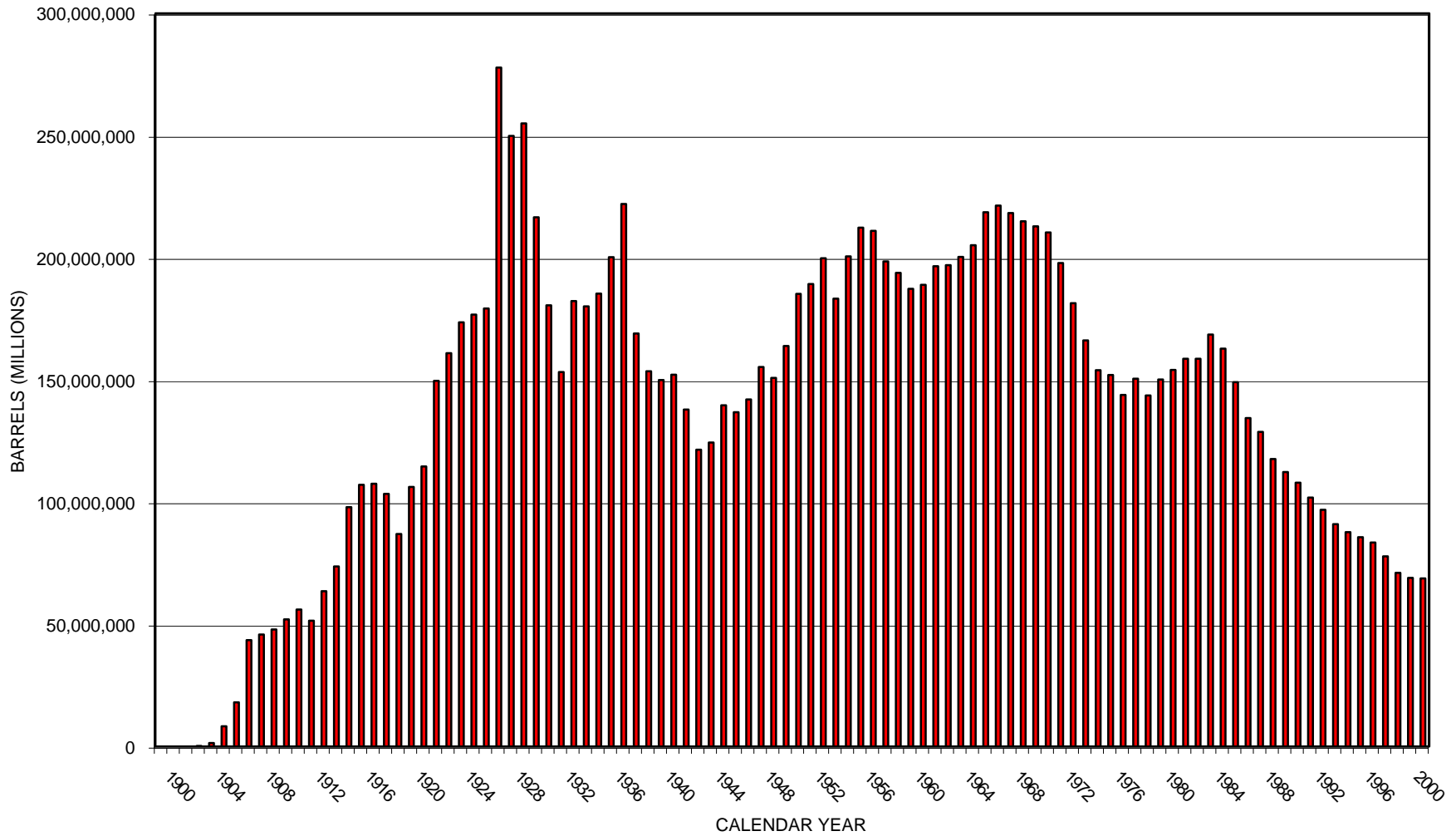
OIL PRODUCTION HISTORY-CRUDE/CONDENSATE

FOR THE CALENDAR YEARS OF 1891 TO 2001

| YEAR | TOTAL LIQUID PRODUCTION | YEAR | TOTAL LIQUID PRODUCTION | YEAR | TOTAL LIQUID PRODUCTION |
|-----------|----------------------------|------|----------------------------|------|----------------------------|
| 1891-1899 | 4,000 | 1934 | 180,107,000 | 1969 | 224,729,000 |
| 1900 | 6,000 | 1935 | 185,288,000 | 1970 | 223,574,000 |
| 1901 | 10,000 | 1936 | 206,555,000 | 1971 | 213,313,000 |
| 1902 | 37,000 | 1937 | 228,839,000 | 1972 | 207,633,000 |
| 1903 | 139,000 | 1938 | 174,994,000 | 1973 | 191,197,000 |
| 1904 | 1,367,000 | 1939 | 159,913,000 | 1974 | 177,778,000 |
| 1905 | 8,264,000 | 1940 | 156,164,000 | 1975 | 163,116,645 |
| 1906 | 18,091,000 | 1941 | 154,702,000 | 1976 | 161,425,884 |
| 1907 | 43,524,000 | 1942 | 140,690,000 | 1977 | 156,381,884 |
| 1908 | 45,799,000 | 1943 | 123,152,000 | 1978 | 150,896,634 |
| 1909 | 47,859,000 | 1944 | 124,616,000 | 1979 | 143,611,874 |
| 1910 | 52,029,000 | 1945 | 139,299,000 | 1980 | 149,700,286 |
| 1911 | 56,070,000 | 1946 | 134,497,000 | 1981 | 153,140,972 |
| 1912 | 51,427,000 | 1947 | 141,019,000 | 1982 | 158,227,252 |
| 1913 | 63,579,000 | 1948 | 154,455,000 | 1983 | 158,664,705 |
| 1914 | 73,632,000 | 1949 | 151,660,000 | 1984 | 168,603,873 |
| 1915 | 97,915,000 | 1950 | 164,599,000 | 1985 | 162,738,897 |
| 1916 | 107,072,000 | 1951 | 186,869,000 | 1986 | 149,106,240 |
| 1917 | 107,507,000 | 1952 | 190,435,000 | 1987 | 133,995,554 |
| 1918 | 103,347,000 | 1953 | 202,570,000 | 1988 | 128,999,366 |
| 1919 | 86,911,000 | 1954 | 185,851,000 | 1989 | 117,970,730 |
| 1920 | 106,206,000 | 1955 | 202,817,000 | 1990 | 112,321,064 |
| 1921 | 114,634,000 | 1956 | 215,862,000 | 1991 | 107,915,672 |
| 1922 | 149,571,000 | 1957 | 214,661,000 | 1992 | 101,833,599 |
| 1923 | 160,929,000 | 1958 | 200,699,000 | 1993 | 96,819,609 |
| 1924 | 173,538,000 | 1959 | 198,090,000 | 1994 | 90,998,504 |
| 1925 | 176,768,000 | 1960 | 192,913,000 | 1995 | 87,656,951 |
| 1926 | 179,195,000 | 1961 | 193,081,000 | 1996 | 85,623,872 |
| 1927 | 277,775,000 | 1962 | 202,732,000 | 1996 | 83,445,148 |
| 1928 | 249,857,000 | 1963 | 201,962,000 | 1998 | 77,796,579 |
| 1929 | 255,005,000 | 1964 | 202,524,000 | 1999 | 71,047,405 |
| 1930 | 216,486,000 | 1965 | 203,441,000 | 2000 | 69,018,135 |
| 1931 | 180,574,000 | 1966 | 224,839,000 | 2001 | 68,725,026 |
| 1932 | 153,244,000 | 1967 | 230,749,000 | | |
| 1933 | 182,251,000 | 1968 | 223,623,000 | | |

OKLAHOMA OIL PRODUCTION HISTORY

(1900 - 2001)



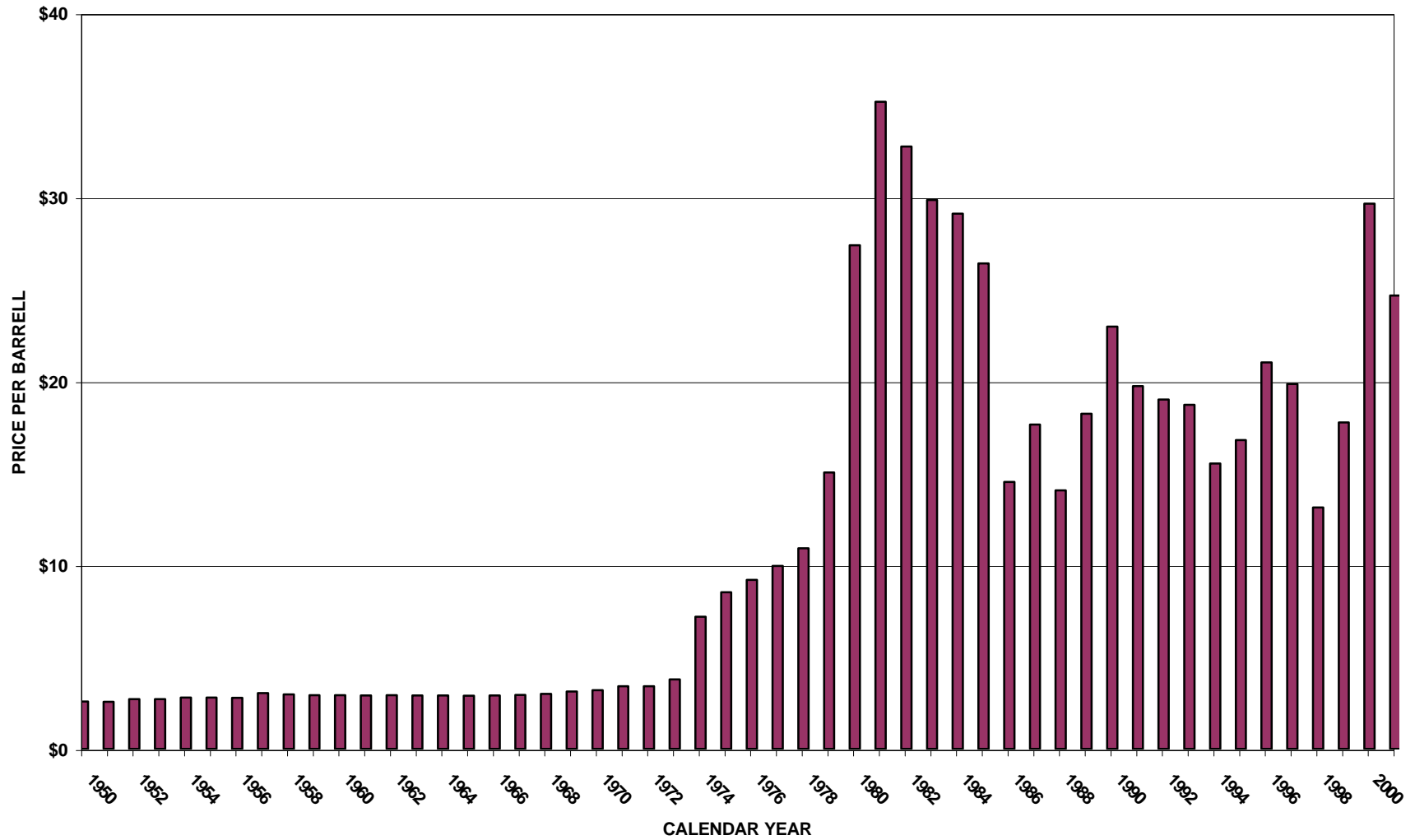
**OKLAHOMA CORPORATION COMMISSION
OIL AND GAS CONSERVATION DIVISION
STATISTICAL DEPARTMENT**

**ANNUAL AVERAGE OIL PRICE-CRUDE/CONDENSATE
FOR THE YEARS OF 1950 TO 2001**

| YEAR | PRICE PER BARREL | YEAR | PRICE PER BARREL |
|-------------|-----------------------------|-------------|-----------------------------|
| 1950 | \$2.57 | 1976 | \$9.19 |
| 1951 | \$2.56 | 1977 | \$9.94 |
| 1952 | \$2.70 | 1978 | \$10.90 |
| 1953 | \$2.70 | 1979 | \$15.03 |
| 1954 | \$2.79 | 1980 | \$27.38 |
| 1955 | \$2.79 | 1981 | \$35.18 |
| 1956 | \$2.78 | 1982 | \$32.74 |
| 1957 | \$3.03 | 1983 | \$29.84 |
| 1958 | \$2.96 | 1984 | \$29.09 |
| 1959 | \$2.92 | 1985 | \$26.39 |
| 1960 | \$2.92 | 1986 | \$14.51 |
| 1961 | \$2.91 | 1987 | \$17.63 |
| 1962 | \$2.92 | 1988 | \$14.05 |
| 1963 | \$2.91 | 1989 | \$18.22 |
| 1964 | \$2.90 | 1990 | \$22.95 |
| 1965 | \$2.89 | 1991 | \$19.72 |
| 1966 | \$2.91 | 1992 | \$18.99 |
| 1967 | \$2.93 | 1993 | \$16.71 |
| 1968 | \$2.99 | 1994 | \$15.51 |
| 1969 | \$3.12 | 1995 | \$16.78 |
| 1970 | \$3.19 | 1996 | \$21.01 |
| 1971 | \$3.40 | 1997 | \$19.83 |
| 1972 | \$3.41 | 1998 | \$13.12 |
| 1973 | \$3.78 | 1999 | \$17.75 |
| 1974 | \$7.18 | 2000 | \$29.64 |
| 1975 | \$8.52 | 2001 | \$24.64 |

OKLAHOMA AVERAGE OIL PRICE

(1950 - 2001)



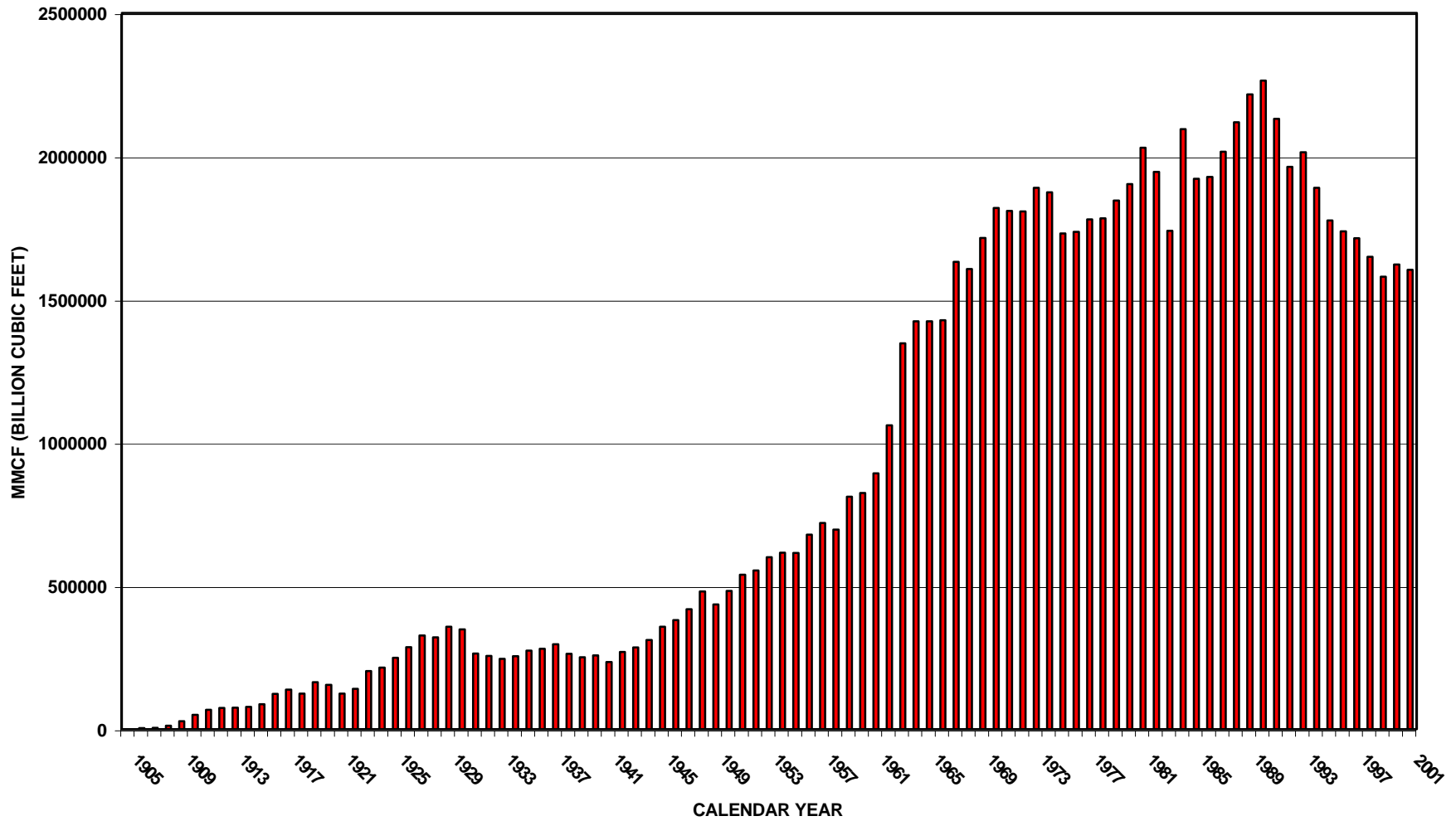
**OKLAHOMA CORPORATION COMMISSION
OIL AND GAS CONSERVATION DIVISION
STATISTICAL DEPARTMENT**

**GAS PRODUCTION HISTORY-CASINGHEAD/NATURAL GAS
FOR THE YEARS OF 1906 TO 2001**

| YEAR | CUBIC FEET IN MILLIONS (MMCF) | YEAR | CUBIC FEET IN MILLIONS (MMCF) | YEAR | CUBIC FEET IN MILLIONS (MMCF) |
|-------------|--|-------------|--|-------------|--|
| 1906 | 3,520 | 1938 | 263,164 | 1970 | 1,818,816 |
| 1907 | 4,867 | 1939 | 250,875 | 1971 | 1,809,091 |
| 1908 | 11,925 | 1940 | 257,626 | 1972 | 1,806,907 |
| 1909 | 28,037 | 1941 | 234,054 | 1973 | 1,889,751 |
| 1910 | 50,430 | 1942 | 269,704 | 1974 | 1,874,260 |
| 1911 | 67,276 | 1943 | 285,045 | 1975 | 1,729,843 |
| 1912 | 73,799 | 1944 | 310,888 | 1976 | 1,735,941 |
| 1913 | 75,018 | 1945 | 357,530 | 1977 | 1,779,141 |
| 1914 | 78,167 | 1946 | 380,938 | 1978 | 1,783,269 |
| 1915 | 87,517 | 1947 | 419,010 | 1979 | 1,843,319 |
| 1916 | 123,517 | 1948 | 480,573 | 1980 | 1,826,979 |
| 1917 | 137,617 | 1949 | 435,262 | 1981 | 2,009,852 |
| 1918 | 124,317 | 1950 | 482,360 | 1982 | 1,936,725 |
| 1919 | 163,649 | 1951 | 538,756 | 1983 | 1,740,508 |
| 1920 | 154,567 | 1952 | 554,033 | 1984 | 2,094,232 |
| 1921 | 124,058 | 1953 | 599,955 | 1985 | 1,920,858 |
| 1922 | 140,631 | 1954 | 616,355 | 1986 | 1,928,599 |
| 1923 | 203,082 | 1955 | 614,976 | 1987 | 2,029,899 |
| 1924 | 214,452 | 1956 | 678,603 | 1988 | 2,118,136 |
| 1925 | 249,285 | 1957 | 719,794 | 1989 | 2,197,138 |
| 1926 | 286,421 | 1958 | 696,504 | 1990 | 2,263,489 |
| 1927 | 326,864 | 1959 | 811,508 | 1991 | 2,130,731 |
| 1928 | 320,861 | 1960 | 824,266 | 1992 | 1,962,533 |
| 1929 | 357,893 | 1961 | 892,697 | 1993 | 2,016,923 |
| 1930 | 348,116 | 1962 | 1,060,717 | 1994 | 1,889,517 |
| 1931 | 263,685 | 1963 | 1,347,000 | 1995 | 1,775,429 |
| 1932 | 255,487 | 1964 | 1,423,235 | 1996 | 1,737,460 |
| 1933 | 245,759 | 1965 | 1,424,000 | 1997 | 1,713,192 |
| 1934 | 254,457 | 1966 | 1,427,461 | 1998 | 1,649,110 |
| 1935 | 274,313 | 1967 | 1,631,193 | 1999 | 1,579,426 |
| 1936 | 280,481 | 1968 | 1,606,582 | 2000 | 1,621,697 |
| 1937 | 296,260 | 1969 | 1,714,803 | 2001 | 1,603,733 |

OKLAHOMA GAS PRODUCTION HISTORY

(1905 - 2001)



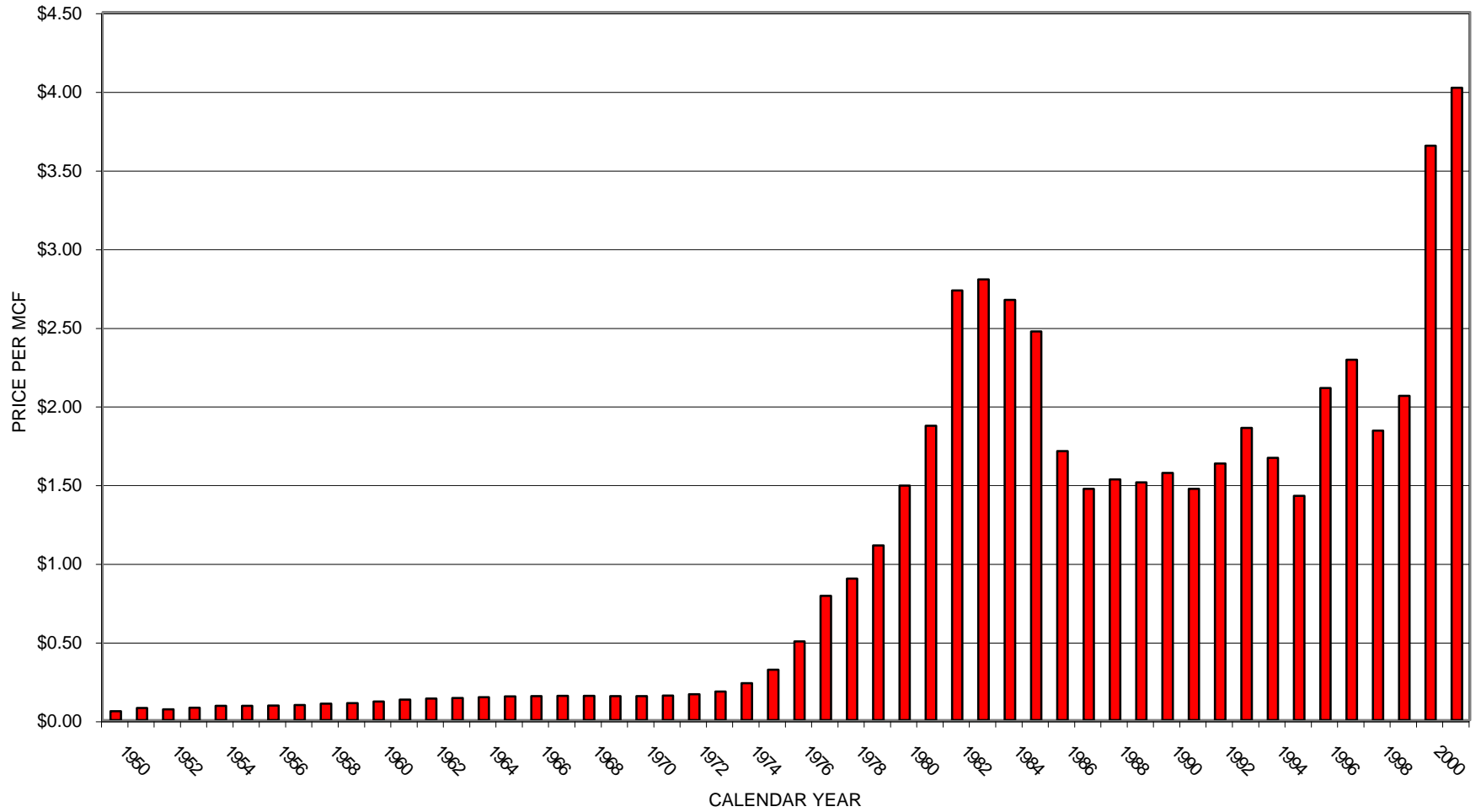
**OKLAHOMA CORPORATION COMMISSION
OIL AND GAS CONSERVATION DIVISION
STATISTICAL DEPARTMENT**

**ANNUAL AVERAGE GAS PRICE-CASINGHEAD/NATURAL GAS
FOR THE YEARS 1950 TO 2001**

| YEAR | PRICE PER MCF | YEAR | PRICE PER MCF |
|-------------|--------------------------|-------------|--------------------------|
| 1950 | \$0.06 | 1976 | \$0.50 |
| 1951 | \$0.08 | 1977 | \$0.79 |
| 1952 | \$0.07 | 1978 | \$0.90 |
| 1953 | \$0.08 | 1979 | \$1.11 |
| 1954 | \$0.09 | 1980 | \$1.49 |
| 1955 | \$0.09 | 1981 | \$1.87 |
| 1956 | \$0.09 | 1982 | \$2.73 |
| 1957 | \$0.10 | 1983 | \$2.80 |
| 1958 | \$0.10 | 1984 | \$2.67 |
| 1959 | \$0.11 | 1985 | \$2.47 |
| 1960 | \$0.12 | 1986 | \$1.71 |
| 1961 | \$0.13 | 1987 | \$1.47 |
| 1962 | \$0.14 | 1988 | \$1.53 |
| 1963 | \$0.14 | 1989 | \$1.51 |
| 1964 | \$0.15 | 1990 | \$1.57 |
| 1965 | \$0.15 | 1991 | \$1.47 |
| 1966 | \$0.15 | 1992 | \$1.63 |
| 1967 | \$0.15 | 1993 | \$1.86 |
| 1968 | \$0.15 | 1994 | \$1.67 |
| 1969 | \$0.15 | 1995 | \$1.43 |
| 1970 | \$0.15 | 1996 | \$2.11 |
| 1971 | \$0.16 | 1997 | \$2.29 |
| 1972 | \$0.17 | 1998 | \$1.84 |
| 1973 | \$0.18 | 1999 | \$2.06 |
| 1974 | \$0.23 | 2000 | \$3.61 |
| 1975 | \$0.32 | 2001 | \$4.02 |

OKLAHOMA AVERAGE GAS PRICE

(1950 - 2001)



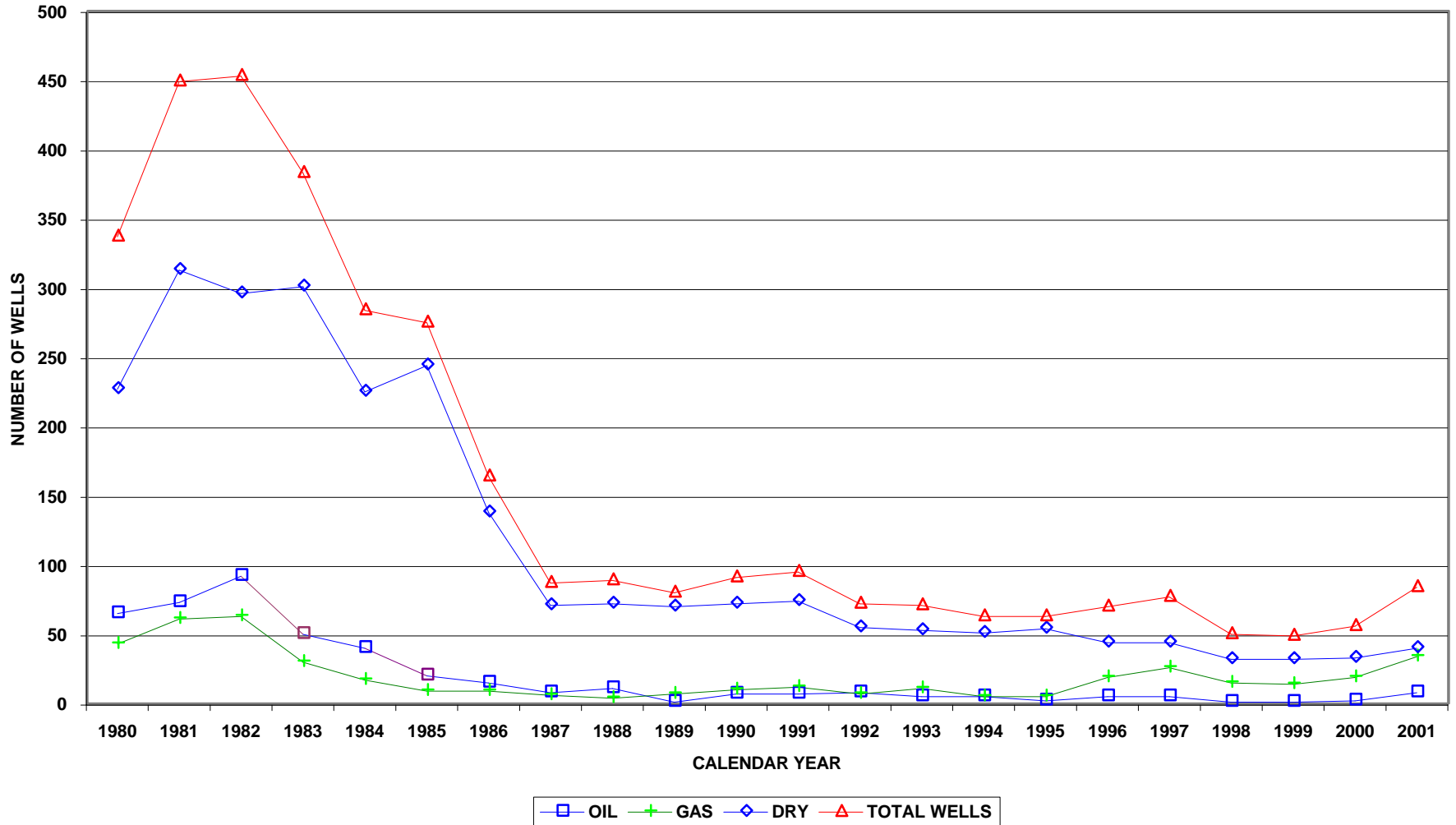
OKLAHOMA CORPORATION COMMISSION
OIL AND GAS CONSERVATION DIVISION
STATISTICAL DEPARTMENT

NEW FIELD WILDCAT WELLS
FOR THE YEARS OF 1980 TO 2001

| YEAR | OIL | SUCCESS RATIO | GAS | SUCCESS RATIO | DRY | PER CENT OF TOTAL | TOTAL | DRILLING SUCCESS |
|-------|-----|------------------|-----|------------------|-------|----------------------|-------|---------------------|
| 1980 | 66 | 19.5266% | 44 | 13.0178% | 228 | 67.4556% | 338 | 32.54% |
| 1981 | 74 | 16.4444% | 62 | 13.7778% | 314 | 69.7778% | 450 | 30.22% |
| 1982 | 93 | 20.4846% | 64 | 14.0969% | 297 | 65.4185% | 454 | 34.58% |
| 1983 | 51 | 13.2813% | 31 | 8.0729% | 302 | 78.6458% | 384 | 21.35% |
| 1984 | 41 | 14.3860% | 18 | 6.3158% | 226 | 79.2982% | 285 | 20.70% |
| 1985 | 21 | 7.6087% | 10 | 3.6232% | 245 | 88.7681% | 276 | 11.23% |
| 1986 | 16 | 9.6970% | 10 | 6.0606% | 139 | 84.2424% | 165 | 15.76% |
| 1987 | 9 | 10.2273% | 7 | 7.9545% | 72 | 81.8182% | 88 | 18.18% |
| 1988 | 12 | 13.3333% | 5 | 5.5556% | 73 | 81.1111% | 90 | 18.89% |
| 1989 | 2 | 2.4691% | 8 | 9.8765% | 71 | 87.6543% | 81 | 12.35% |
| 1990 | 8 | 8.6957% | 11 | 11.9565% | 73 | 79.3478% | 92 | 20.65% |
| 1991 | 8 | 8.3333% | 13 | 13.5417% | 75 | 78.1250% | 96 | 21.88% |
| 1992 | 9 | 12.3288% | 8 | 10.9589% | 56 | 76.7123% | 73 | 23.29% |
| 1993 | 6 | 8.3333% | 12 | 16.6667% | 54 | 75.0000% | 72 | 25.00% |
| 1994 | 6 | 9.3750% | 6 | 9.3750% | 52 | 81.2500% | 64 | 18.75% |
| 1995 | 3 | 4.6875% | 6 | 9.3750% | 55 | 85.9375% | 64 | 14.06% |
| 1996 | 6 | 8.4507% | 20 | 28.1690% | 45 | 63.3803% | 71 | 36.62% |
| 1997 | 6 | 7.6923% | 27 | 34.6154% | 45 | 57.6923% | 78 | 42.31% |
| 1998 | 2 | 3.9216% | 16 | 31.3725% | 33 | 64.7059% | 51 | 35.29% |
| 1999 | 2 | 4.0000% | 15 | 30.0000% | 33 | 66.0000% | 50 | 34.00% |
| 2000 | 3 | 5.2632% | 20 | 35.0877% | 34 | 59.6491% | 57 | 40.35% |
| 2001 | 9 | 10.5882% | 35 | 41.1765% | 41 | 48.2353% | 85 | 51.76% |
| TOTAL | 453 | 13.0774% | 448 | 12.9330% | 2,563 | 73.9896% | 3,464 | 26.01% |

WILDCAT WELLS

(1980 - 2001)

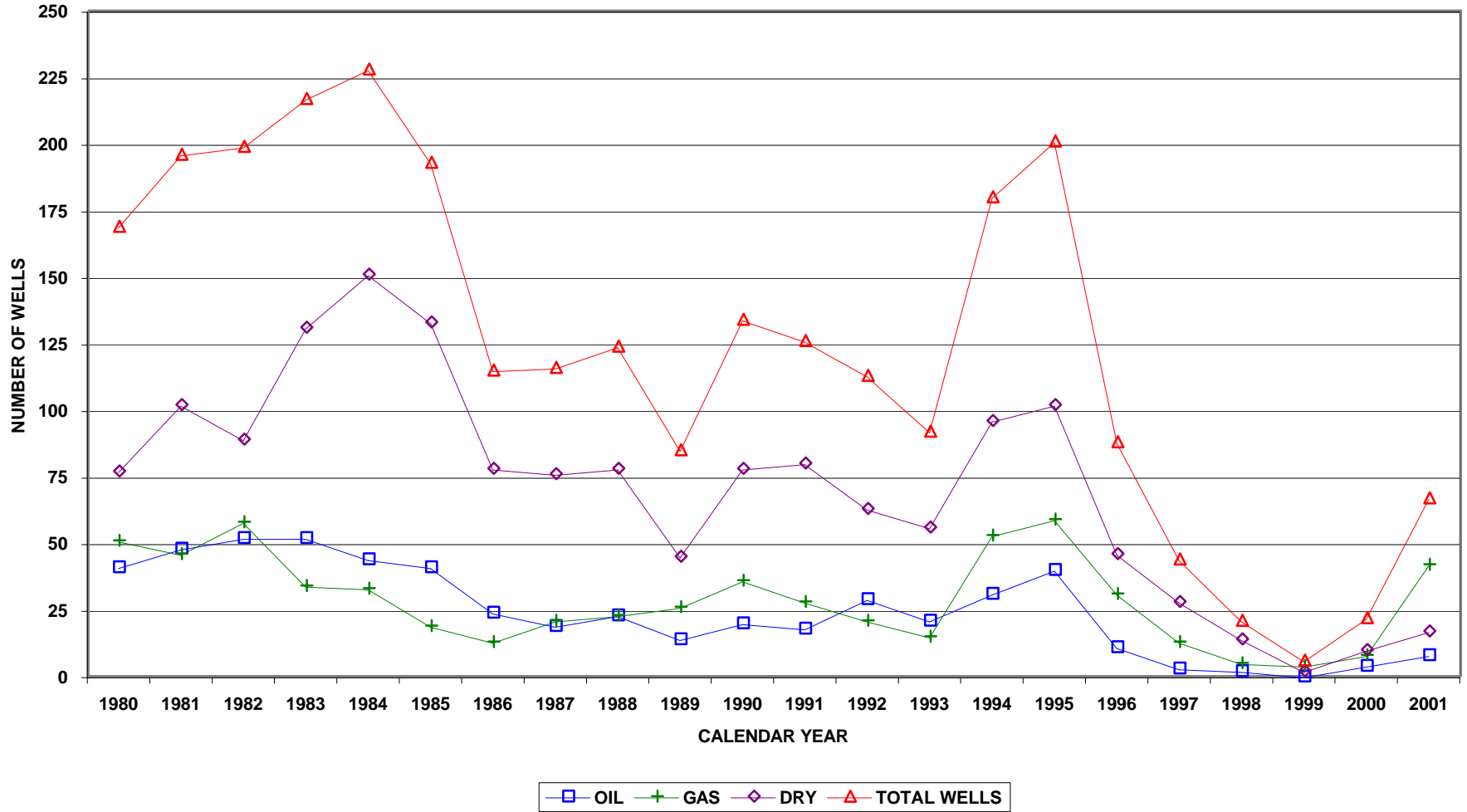


OKLAHOMA CORPORATION COMMISSION
OIL AND GAS CONSERVATION DIVISION
STATISTICAL DEPARTMENT

EXPLORATORY WELLS
FOR THE YEARS OF 1980 TO 2001

| YEAR | OIL | SUCCESS RATIO | GAS | SUCCESS RATIO | DRY | PER CENT OF TOTAL | TOTAL | DRILLING SUCCESS |
|-------|-----|------------------|-----|------------------|-------|----------------------|-------|---------------------|
| 1980 | 41 | 24.2604% | 51 | 30.1775% | 77 | 45.5621% | 169 | 54.44% |
| 1981 | 48 | 24.4898% | 46 | 23.4694% | 102 | 52.0408% | 196 | 47.96% |
| 1982 | 52 | 26.1307% | 58 | 29.1457% | 89 | 44.7236% | 199 | 55.28% |
| 1983 | 52 | 23.9631% | 34 | 15.6682% | 131 | 60.3687% | 217 | 39.63% |
| 1984 | 44 | 19.2982% | 33 | 14.4737% | 151 | 66.2281% | 228 | 33.77% |
| 1985 | 41 | 21.2435% | 19 | 9.8446% | 133 | 68.9119% | 193 | 31.09% |
| 1986 | 24 | 20.8696% | 13 | 11.3043% | 78 | 67.8261% | 115 | 32.17% |
| 1987 | 19 | 16.3793% | 21 | 18.1034% | 76 | 65.5172% | 116 | 34.48% |
| 1988 | 23 | 18.5484% | 23 | 18.5484% | 78 | 62.9032% | 124 | 37.10% |
| 1989 | 14 | 16.4706% | 26 | 30.5882% | 45 | 52.9412% | 85 | 47.06% |
| 1990 | 20 | 14.9254% | 36 | 26.8657% | 78 | 58.2090% | 134 | 41.79% |
| 1991 | 18 | 14.2857% | 28 | 22.2222% | 80 | 63.4921% | 126 | 36.51% |
| 1992 | 29 | 25.6637% | 21 | 18.5841% | 63 | 55.7522% | 113 | 44.25% |
| 1993 | 21 | 22.8261% | 15 | 16.3043% | 56 | 60.8696% | 92 | 39.13% |
| 1994 | 31 | 17.2222% | 53 | 29.4444% | 96 | 53.3333% | 180 | 46.67% |
| 1995 | 40 | 19.9005% | 59 | 29.3532% | 102 | 50.7463% | 201 | 49.25% |
| 1996 | 11 | 12.5000% | 31 | 35.2273% | 46 | 52.2727% | 88 | 47.73% |
| 1997 | 3 | 6.8182% | 13 | 29.5455% | 28 | 63.6364% | 44 | 36.36% |
| 1998 | 2 | 9.5238% | 5 | 23.8095% | 14 | 66.6667% | 21 | 33.33% |
| 1999 | 0 | 0.0000% | 4 | 66.6667% | 2 | 33.3333% | 6 | 66.67% |
| 2000 | 4 | 18.1818% | 8 | 36.3636% | 10 | 45.4545% | 22 | 54.55% |
| 2001 | 8 | 11.9403% | 42 | 62.6866% | 17 | 25.3731% | 67 | 74.63% |
| TOTAL | 545 | 19.9196% | 639 | 23.3553% | 1,552 | 56.7251% | 2,736 | 43.27% |

EXPLORATORY WELLS (1980 - 2001)



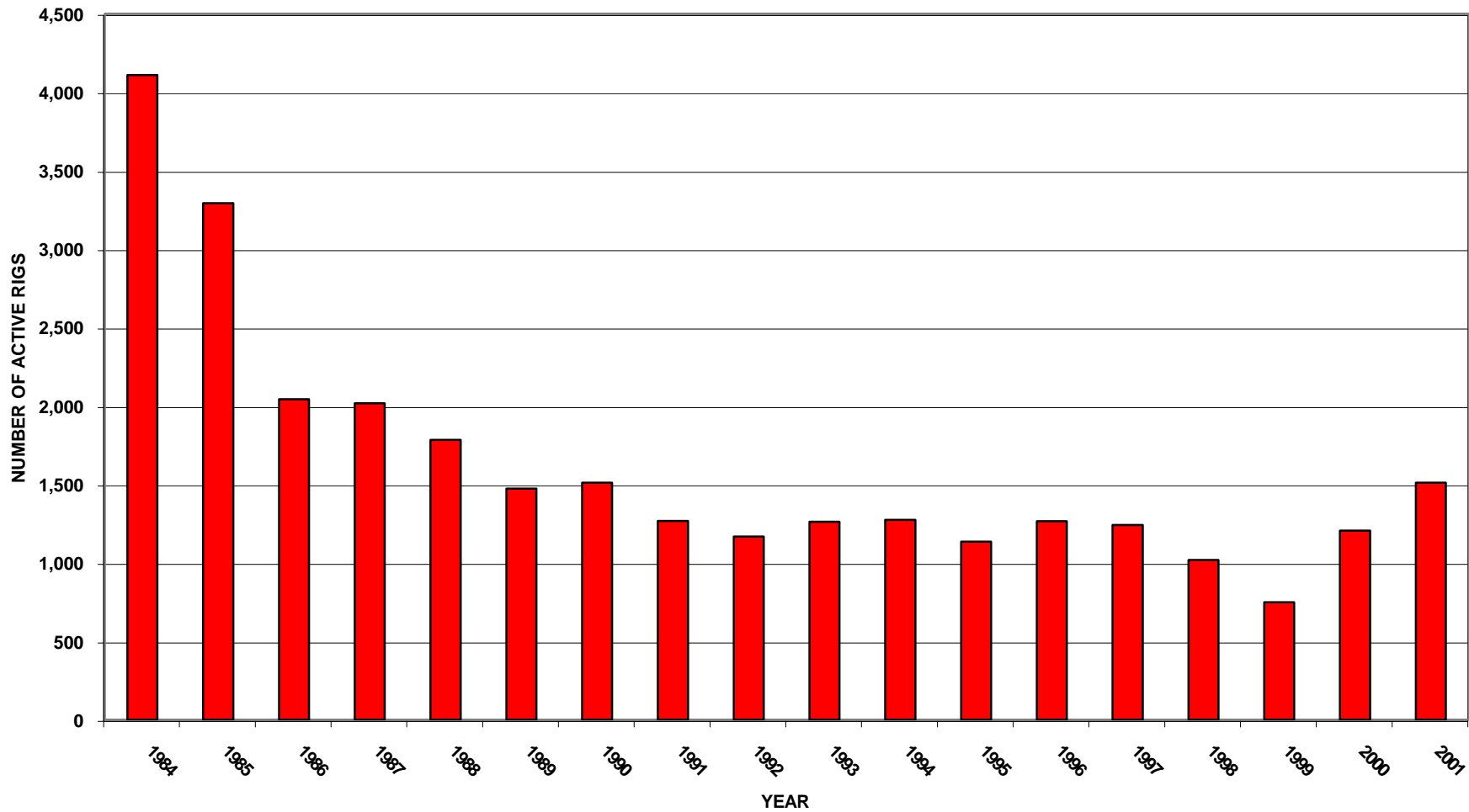
OKLAHOMA CORPORATION COMMISSION
OIL & GAS CONSERVATION DIVISION
STATISTICAL DEPARTMENT

MONTHLY ACTIVE RIG COUNT
FOR THE YEARS 1984 TO 2001

| YEAR | JANUARY | FEBRUARY | MARCH | APRIL | MAY | JUNE | JULY | AUGUST | SEPTEMBER | OCTOBER | NOVEMBER | DECEMBER | TOTAL | AVERAGE PER YEAR |
|---------|---------|----------|-------|-------|-------|-------|-------|--------|-----------|---------|----------|----------|--------|------------------|
| 1984 | 402 | 395 | 368 | 310 | 366 | 365 | 348 | 300 | 307 | 285 | 325 | 338 | 4,109 | 342 |
| 1985 | 339 | 304 | 235 | 285 | 257 | 274 | 269 | 273 | 283 | 256 | 258 | 258 | 3,291 | 274 |
| 1986 | 346 | 255 | 185 | 177 | 139 | 114 | 120 | 129 | 115 | 129 | 160 | 174 | 2,043 | 170 |
| 1987 | 198 | 150 | 139 | 171 | 156 | 134 | 159 | 179 | 184 | 178 | 188 | 181 | 2,017 | 168 |
| 1988 | 143 | 155 | 152 | 161 | 146 | 144 | 139 | 149 | 149 | 140 | 151 | 154 | 1,783 | 149 |
| 1989 | 135 | 122 | 111 | 124 | 121 | 91 | 103 | 114 | 136 | 137 | 131 | 147 | 1,472 | 123 |
| 1990 | 139 | 122 | 104 | 121 | 114 | 123 | 132 | 126 | 123 | 130 | 135 | 141 | 1,510 | 126 |
| 1991 | 128 | 118 | 121 | 115 | 103 | 101 | 101 | 98 | 92 | 103 | 99 | 88 | 1,267 | 106 |
| 1992 | 88 | 91 | 84 | 83 | 88 | 76 | 89 | 87 | 97 | 117 | 124 | 143 | 1,167 | 97 |
| 1993 | 117 | 117 | 94 | 98 | 95 | 101 | 99 | 98 | 103 | 113 | 113 | 114 | 1,262 | 105 |
| 1994 | 104 | 108 | 111 | 105 | 106 | 106 | 99 | 98 | 112 | 105 | 110 | 110 | 1,274 | 106 |
| 1995 | 94 | 93 | 90 | 91 | 92 | 94 | 92 | 102 | 82 | 97 | 100 | 107 | 1,134 | 95 |
| 1996 | 92 | 92 | 105 | 124 | 105 | 113 | 99 | 99 | 102 | 111 | 110 | 113 | 1,265 | 105 |
| 1997 | 105 | 106 | 115 | 104 | 112 | 115 | 117 | 103 | 95 | 93 | 90 | 86 | 1,241 | 103 |
| 1998 | 99 | 101 | 75 | 96 | 84 | 85 | 79 | 94 | 85 | 80 | 72 | 68 | 1,018 | 85 |
| 1999 | 66 | 65 | 62 | 56 | 51 | 53 | 53 | 53 | 65 | 62 | 77 | 86 | 749 | 62 |
| 2000 | 76 | 68 | 77 | 80 | 97 | 93 | 108 | 115 | 122 | 125 | 111 | 132 | 1,204 | 100 |
| 2001 | 131 | 130 | 131 | 144 | 158 | 157 | 157 | 139 | 122 | 91 | 81 | 69 | 1,510 | 126 |
| TOTAL | 2,802 | 2,592 | 2,359 | 2,445 | 2,390 | 2,339 | 2,363 | 2,356 | 2,374 | 2,352 | 2,435 | 2,509 | 29,316 | |
| AVERAGE | 156 | 144 | 131 | 136 | 133 | 130 | 131 | 131 | 132 | 131 | 135 | 139 | 1,629 | 136 |

RIG COUNT

(1984 - 2001)

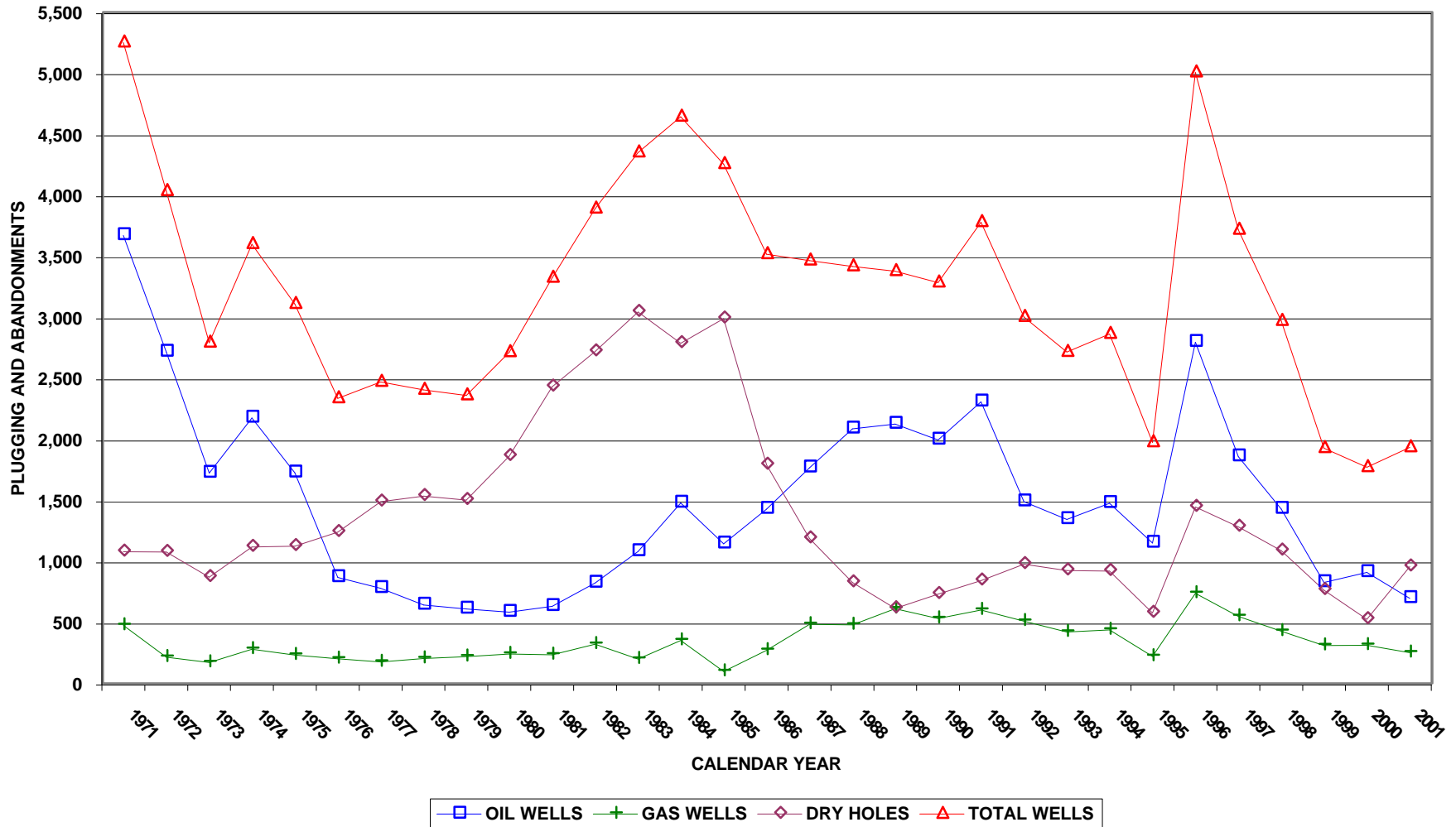


OKLAHOMA CORPORATION COMMISSION
OIL & GAS CONSERVATION DIVISION
STATISTICAL DEPARTMENT

PLUGGING & ABANDONMENTS
FOR THE YEARS OF 1971 TO 2001

| YEAR | FORMER OIL WELLS | PERCENT OF TOTAL | AVERAGE \$/BBL | FORMER GAS WELLS | PERCENT OF TOTAL | AVERAGE \$/MCF | DRY HOLES | PERCENT OF TOTAL | TOTAL P&A WELLS |
|-------|------------------------|---------------------|-------------------|------------------------|---------------------|-------------------|--------------|---------------------|-----------------------|
| 1971 | 3,684 | 70.00% | \$3.40 | 488 | 9.27% | \$0.16 | 1,091 | 20.73% | 5,263 |
| 1972 | 2,728 | 67.44% | \$3.41 | 228 | 5.64% | \$0.17 | 1,089 | 26.92% | 4,045 |
| 1973 | 1,737 | 61.95% | \$3.78 | 184 | 6.56% | \$0.18 | 883 | 31.49% | 2,804 |
| 1974 | 2,188 | 60.58% | \$7.18 | 293 | 8.11% | \$0.23 | 1,131 | 31.31% | 3,612 |
| 1975 | 1,739 | 55.72% | \$8.52 | 245 | 7.85% | \$0.32 | 1,137 | 36.43% | 3,121 |
| 1976 | 881 | 37.51% | \$9.19 | 215 | 9.15% | \$0.50 | 1,253 | 53.34% | 2,349 |
| 1977 | 793 | 31.92% | \$9.94 | 188 | 7.57% | \$0.79 | 1,503 | 60.51% | 2,484 |
| 1978 | 656 | 27.12% | \$10.90 | 216 | 8.93% | \$0.90 | 1,547 | 63.95% | 2,419 |
| 1979 | 623 | 26.26% | \$15.03 | 233 | 9.82% | \$1.11 | 1,516 | 63.91% | 2,372 |
| 1980 | 596 | 21.86% | \$27.38 | 255 | 9.35% | \$1.49 | 1,875 | 68.78% | 2,726 |
| 1981 | 644 | 19.31% | \$35.18 | 248 | 7.44% | \$1.87 | 2,443 | 73.25% | 3,335 |
| 1982 | 835 | 21.40% | \$32.74 | 334 | 8.56% | \$2.73 | 2,733 | 70.04% | 3,902 |
| 1983 | 1,093 | 25.06% | \$29.84 | 213 | 4.88% | \$2.80 | 3,056 | 70.06% | 4,362 |
| 1984 | 1,491 | 32.02% | \$29.09 | 365 | 7.84% | \$2.67 | 2,800 | 60.14% | 4,656 |
| 1985 | 1,156 | 27.09% | \$26.39 | 111 | 2.60% | \$2.47 | 3,001 | 70.31% | 4,268 |
| 1986 | 1,442 | 40.86% | \$14.51 | 284 | 8.05% | \$1.71 | 1,803 | 51.09% | 3,529 |
| 1987 | 1,779 | 51.16% | \$17.63 | 497 | 14.29% | \$1.47 | 1,201 | 34.54% | 3,477 |
| 1988 | 2,098 | 61.17% | \$14.05 | 493 | 14.37% | \$1.53 | 839 | 24.46% | 3,430 |
| 1989 | 2,138 | 63.05% | \$19.46 | 625 | 18.43% | \$1.56 | 628 | 18.52% | 3,391 |
| 1990 | 2,008 | 60.90% | \$22.93 | 544 | 16.50% | \$1.51 | 745 | 22.60% | 3,297 |
| 1991 | 2,320 | 61.20% | \$19.72 | 615 | 16.22% | \$1.47 | 856 | 22.58% | 3,791 |
| 1992 | 1,501 | 49.80% | \$18.94 | 524 | 17.39% | \$1.67 | 989 | 32.81% | 3,014 |
| 1993 | 1,356 | 49.71% | \$16.72 | 435 | 15.95% | \$1.87 | 937 | 34.35% | 2,728 |
| 1994 | 1,489 | 51.79% | \$15.50 | 452 | 15.72% | \$1.67 | 934 | 32.49% | 2,875 |
| 1995 | 1,164 | 58.52% | \$16.78 | 234 | 11.76% | \$1.42 | 591 | 29.71% | 1,989 |
| 1996 | 2,808 | 55.96% | \$21.01 | 752 | 14.99% | \$2.11 | 1,458 | 29.06% | 5,018 |
| 1997 | 1,871 | 50.19% | \$19.83 | 562 | 15.08% | \$2.29 | 1,295 | 34.74% | 3,728 |
| 1998 | 1,442 | 48.34% | \$13.12 | 440 | 14.75% | \$1.84 | 1,101 | 36.91% | 2,983 |
| 1999 | 841 | 43.33% | \$17.75 | 323 | 16.64% | \$2.06 | 777 | 40.03% | 1,941 |
| 2000 | 922 | 51.65% | \$29.64 | 325 | 18.21% | \$3.65 | 538 | 30.14% | 1,785 |
| 2001 | 710 | 36.49% | \$24.64 | 265 | 13.62% | \$4.02 | 971 | 49.90% | 1,946 |
| TOTAL | 46,733 | 46.44% | \$18.47 | 11,186 | 11.11% | \$1.67 | 42,721 | 42.45% | 100,640 |

PLUGGING & ABANDONMENT (1971 - 2001)



OKLAHOMA CORPORATION COMMISSION
OIL AND GAS CONSERVATION DIVISION
STATISTICAL DEPARTMENT

APPROVED INTENT TO DRILL APPLICATIONS BY MONTH
FOR THE YEARS 1944 TO 2001

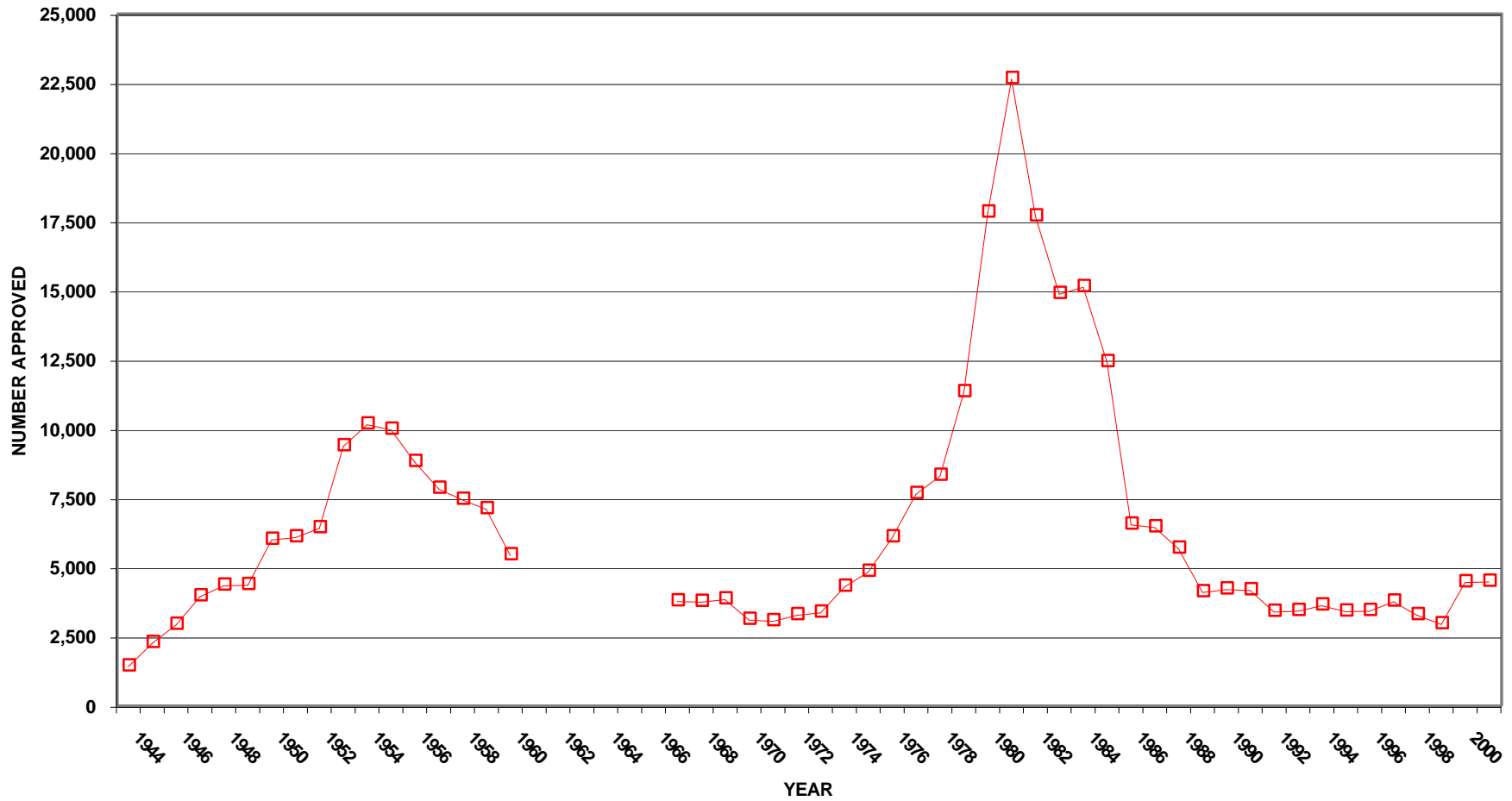
| YEAR | JANUARY | FEBRUARY | MARCH | APRIL | MAY | JUNE | JULY | AUGUST | SEPTEMBER | OCTOBER | NOVEMBER | DECEMBER | TOTAL | AVG/YR |
|------|---------|----------|-------|-------|------|------|------|--------|-----------|---------|----------|----------|--------|--------|
| 1944 | | | | | 161 | 162 | 230 | 160 | 239 | 248 | 137 | 131 | 1,468 | 184 |
| 1945 | 205 | 149 | 197 | 176 | 197 | 225 | 180 | 188 | 209 | 214 | 203 | 174 | 2,317 | 193 |
| 1946 | 117 | 128 | 236 | 167 | 215 | 257 | 207 | 332 | 314 | 321 | 367 | 309 | 2,970 | 248 |
| 1947 | 279 | 276 | 303 | 430 | 268 | 372 | 388 | 281 | 367 | 306 | 408 | 316 | 3,994 | 333 |
| 1948 | 320 | 231 | 326 | 331 | 431 | 458 | 349 | 510 | 220 | 445 | 417 | 343 | 4,381 | 365 |
| 1949 | 238 | 232 | 325 | 350 | 396 | 393 | 416 | 353 | 402 | 397 | 436 | 469 | 4,407 | 367 |
| 1950 | 535 | 385 | 514 | 505 | 549 | 575 | 510 | 491 | 483 | 535 | 507 | 454 | 6,043 | 504 |
| 1951 | 483 | 355 | 507 | 547 | 566 | 483 | 557 | 522 | 530 | 531 | 543 | 504 | 6,128 | 511 |
| 1952 | 557 | 447 | 589 | 546 | 505 | 535 | 545 | 462 | 527 | 535 | 566 | 646 | 6,460 | 538 |
| 1953 | 703 | 629 | 714 | 839 | 744 | 757 | 772 | 767 | 872 | 900 | 814 | 911 | 9,422 | 785 |
| 1954 | 861 | 911 | 1011 | 945 | 849 | 952 | 788 | 737 | 779 | 795 | 812 | 765 | 10,205 | 850 |
| 1955 | 756 | 782 | 945 | 885 | 735 | 873 | 904 | 792 | 810 | 857 | 889 | 787 | 10,015 | 835 |
| 1956 | 660 | 787 | 919 | 783 | 822 | 831 | 640 | 682 | 687 | 674 | 716 | 648 | 8,849 | 737 |
| 1957 | 743 | 598 | 721 | 596 | 578 | 597 | 760 | 688 | 646 | 690 | 644 | 624 | 7,885 | 657 |
| 1958 | 599 | 562 | 522 | 624 | 558 | 701 | 608 | 634 | 701 | 660 | 679 | 640 | 7,488 | 624 |
| 1959 | 550 | 561 | 794 | 725 | 635 | 603 | 599 | 550 | 612 | 489 | 500 | 530 | 7,148 | 596 |
| 1960 | 326 | 438 | 475 | 492 | 491 | 501 | 376 | 489 | 487 | 449 | 559 | 402 | 5,485 | 457 |
| 1961 | | | | | | | | | | | | | | |
| 1962 | | | | | | | | | | | | | | |
| 1963 | | | | | | | | | | | | | | |
| 1964 | | | | | | | | | | | | | | |
| 1965 | | | | | | | | | | | | | | |
| 1966 | | | | | | | | | | | | | | |
| 1967 | 310 | 247 | 332 | 332 | 330 | 312 | 273 | 341 | 283 | 346 | 385 | 331 | 3,822 | 319 |
| 1968 | 331 | 245 | 256 | 346 | 261 | 289 | 343 | 302 | 278 | 383 | 392 | 367 | 3,793 | 316 |
| 1969 | 273 | 282 | 251 | 364 | 362 | 366 | 328 | 336 | 358 | 344 | 286 | 340 | 3,890 | 324 |
| 1970 | 182 | 203 | 249 | 283 | 328 | 281 | 288 | 226 | 243 | 262 | 327 | 280 | 3,152 | 263 |
| 1971 | 173 | 195 | 272 | 273 | 242 | 283 | 246 | 300 | 267 | 275 | 279 | 293 | 3,098 | 258 |
| 1972 | 227 | 199 | 350 | 226 | 287 | 283 | 227 | 299 | 264 | 335 | 294 | 327 | 3,318 | 277 |
| 1973 | 263 | 183 | 240 | 215 | 275 | 275 | 324 | 369 | 288 | 344 | 326 | 305 | 3,407 | 284 |
| 1974 | 415 | 305 | 306 | 322 | 368 | 373 | 379 | 368 | 365 | 371 | 284 | 488 | 4,344 | 362 |
| 1975 | 391 | 257 | 321 | 390 | 371 | 383 | 418 | 392 | 395 | 537 | 450 | 575 | 4,880 | 407 |
| 1976 | 382 | 437 | 481 | 461 | 425 | 518 | 505 | 564 | 587 | 607 | 548 | 618 | 6,133 | 511 |
| 1977 | 437 | 580 | 607 | 606 | 645 | 652 | 648 | 731 | 676 | 686 | 678 | 754 | 7,700 | 642 |
| 1978 | 552 | 503 | 604 | 623 | 683 | 683 | 726 | 753 | 711 | 813 | 761 | 946 | 8,358 | 697 |
| 1979 | 648 | 532 | 714 | 733 | 806 | 926 | 856 | 1132 | 952 | 1516 | 1193 | 1369 | 11,377 | 948 |
| 1980 | 1240 | 1286 | 1357 | 1176 | 1390 | 1448 | 1669 | 1378 | 1871 | 1513 | 1656 | 1877 | 17,861 | 1,488 |
| 1981 | 2034 | 1804 | 1945 | 2053 | 1880 | 1797 | 1939 | 1617 | 1945 | 1945 | 1567 | 2159 | 22,685 | 1,890 |
| 1982 | 1653 | 1947 | 1871 | 1521 | 1417 | 1415 | 1290 | 1226 | 1144 | 1394 | 1325 | 1517 | 17,720 | 1,477 |
| 1983 | 1318 | 838 | 1264 | 922 | 1083 | 1195 | 1087 | 1556 | 1276 | 1397 | 1434 | 1549 | 14,919 | 1,243 |
| 1984 | 1049 | 1178 | 1282 | 1130 | 1211 | 1197 | 1361 | 1375 | 1225 | 1461 | 1344 | 1361 | 15,174 | 1,265 |
| 1985 | 1015 | 824 | 934 | 1046 | 1046 | 1000 | 1149 | 1206 | 953 | 1123 | 1010 | 1152 | 12,458 | 1,038 |
| 1986 | 804 | 716 | 619 | 489 | 391 | 376 | 464 | 513 | 535 | 512 | 506 | 660 | 6,585 | 549 |
| 1987 | 456 | 415 | 507 | 496 | 519 | 531 | 566 | 688 | 586 | 592 | 511 | 625 | 6,492 | 541 |
| 1988 | 408 | 426 | 615 | 678 | 710 | 486 | 330 | 472 | 425 | 374 | 312 | 486 | 5,722 | 477 |
| 1989 | 305 | 242 | 366 | 340 | 345 | 323 | 384 | 362 | 334 | 425 | 327 | 393 | 4,146 | 346 |
| 1990 | 324 | 317 | 286 | 321 | 317 | 326 | 378 | 439 | 317 | 422 | 407 | 390 | 4,244 | 354 |
| 1991 | 423 | 352 | 309 | 339 | 458 | 320 | 352 | 263 | 361 | 427 | 301 | 309 | 4,214 | 351 |

OKLAHOMA CORPORATION COMMISSION
OIL AND GAS CONSERVATION DIVISION
STATISTICAL DEPARTMENT

APPROVED INTENT TO DRILL APPLICATIONS BY MONTH
FOR THE YEARS 1944 TO 2001

| YEAR | JANUARY | FEBRUARY | MARCH | APRIL | MAY | JUNE | JULY | AUGUST | SEPTEMBER | OCTOBER | NOVEMBER | DECEMBER | TOTAL | AVG/YR |
|-------|---------|----------|--------|--------|--------|--------|--------|--------|-----------|---------|----------|----------|---------|--------|
| 1992 | 182 | 258 | 260 | 329 | 232 | 278 | 316 | 302 | 275 | 330 | 267 | 414 | 3,443 | 287 |
| 1993 | 192 | 247 | 331 | 329 | 220 | 246 | 365 | 304 | 298 | 281 | 298 | 353 | 3,464 | 289 |
| 1994 | 361 | 239 | 259 | 211 | 249 | 271 | 322 | 478 | 367 | 258 | 410 | 247 | 3,672 | 306 |
| 1995 | 278 | 230 | 274 | 202 | 321 | 317 | 331 | 297 | 247 | 309 | 341 | 302 | 3,449 | 287 |
| 1996 | 257 | 259 | 301 | 294 | 325 | 238 | 253 | 332 | 283 | 311 | 285 | 329 | 3,467 | 289 |
| 1997 | 369 | 309 | 237 | 337 | 293 | 397 | 374 | 283 | 306 | 237 | 258 | 411 | 3,811 | 318 |
| 1998 | 295 | 235 | 305 | 247 | 223 | 305 | 317 | 275 | 238 | 363 | 239 | 273 | 3,315 | 276 |
| 1999 | 223 | 199 | 246 | 245 | 204 | 297 | 222 | 252 | 219 | 280 | 351 | 251 | 2,989 | 249 |
| 2000 | 217 | 310 | 351 | 329 | 350 | 420 | 315 | 502 | 445 | 465 | 396 | 401 | 4,501 | 375 |
| 2001 | 414 | 408 | 441 | 456 | 444 | 428 | 425 | 449 | 302 | 283 | 264 | 214 | 4,528 | 377 |
| TOTAL | 26,333 | 24,678 | 28,441 | 27,605 | 27,711 | 28,510 | 28,599 | 29,320 | 28,504 | 30,567 | 29,209 | 31,319 | 340,796 | |

INTENTS TO DRILL (1944 - 2001)



OKLAHOMA CORPORATION COMMISSION
 OIL & GAS CONSERVATION DIVISION
 STATISTICAL DEPARTMENT

TOTAL WELL COMPLETIONS
 FOR THE YEARS 1904 TO 2001

| YEAR | OIL WELLS | GAS WELLS | DRY HOLES | TOTAL WELLS | PERCENTAGE OIL WELLS | PERCENTAGE GAS WELLS | PERCENTAGE DRY HOLES | SUCCESS RATIO | TOTAL FOOTAGE DRILLED | AVERAGE DEPTH DRILLED |
|------|--------------|--------------|--------------|----------------|-------------------------|-------------------------|-------------------------|------------------|--------------------------|--------------------------|
| 1904 | | | | 361 | | | | | | |
| 1905 | | | | 2,510 | | | | | | |
| 1906 | | | | 2,779 | | | | | | |
| 1907 | | | | 3,956 | | | | | | |
| 1908 | | | | 2,844 | | | | | | |
| 1909 | | | | 3,279 | | | | | | |
| 1910 | | | | 4,370 | | | | | | |
| 1911 | | | | 4,445 | | | | | | |
| 1912 | | | | 5,982 | | | | | | |
| 1913 | | | | 9,131 | | | | | | |
| 1914 | | | | 8,297 | | | | | | |
| 1915 | | | | 4,603 | | | | | | |
| 1916 | | | | 7,700 | | | | | | |
| 1917 | | | | 6,676 | | | | | | |
| 1918 | | | | 8,376 | | | | | | |
| 1919 | | | | 8,196 | | | | | | |
| 1920 | | | | 9,097 | | | | | | |
| 1921 | | | | 5,714 | | | | | | |
| 1922 | | | | 6,148 | | | | | | |
| 1923 | | | | 5,833 | | | | | | |
| 1924 | | | | 4,814 | | | | | | |
| 1925 | | | | 4,978 | | | | | | |
| 1926 | | | | 5,352 | | | | | | |
| 1927 | | | | 4,513 | | | | | | |
| 1928 | | | | 3,679 | | | | | | |
| 1929 | | | | 3,613 | | | | | | |
| 1930 | | | | 3,466 | | | | | | |
| 1931 | | | | 1,058 | | | | | | |
| 1932 | | | | 1,130 | | | | | | |
| 1933 | | | | 1,093 | | | | | | |
| 1934 | | | | 1,717 | | | | | | |
| 1935 | | | | 2,010 | | | | | | |
| 1936 | | | | 2,565 | | | | | | |
| 1937 | | | | 2,672 | | | | | | |
| 1938 | | | | 1,691 | | | | | | |
| 1939 | | | | 1,799 | | | | | | |

OKLAHOMA CORPORATION COMMISSION
OIL & GAS CONSERVATION DIVISION
STATISTICAL DEPARTMENT

TOTAL WELL COMPLETIONS
FOR THE YEARS 1904 TO 2001

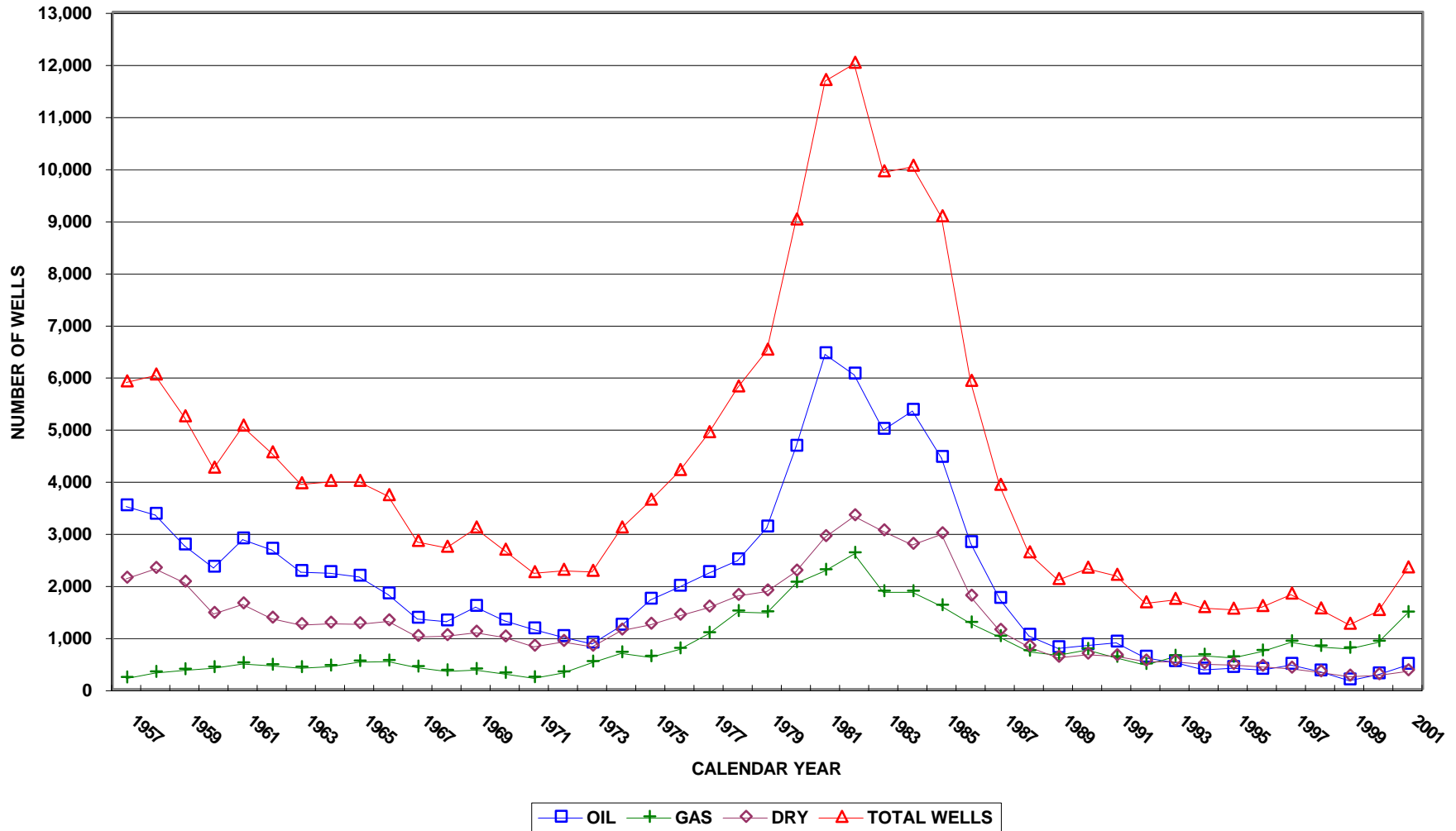
| YEAR | OIL WELLS | GAS WELLS | DRY HOLES | TOTAL WELLS | PERCENTAGE OIL WELLS | PERCENTAGE GAS WELLS | PERCENTAGE DRY HOLES | SUCCESS RATIO | TOTAL FOOTAGE DRILLED | AVERAGE DEPTH DRILLED |
|------|--------------|--------------|--------------|----------------|-------------------------|-------------------------|-------------------------|------------------|--------------------------|--------------------------|
| 1940 | | | | 1,844 | | | | | | |
| 1941 | | | | 1,821 | | | | | | |
| 1942 | | | | 1,159 | | | | | | |
| 1943 | | | | 1,184 | | | | | | |
| 1944 | | | | 1,890 | | | | | | |
| 1945 | | | | 2,509 | | | | | | |
| 1946 | | | | 2,996 | | | | | | |
| 1947 | | | | 3,823 | | | | | | |
| 1948 | | | | 4,263 | | | | | | |
| 1949 | | | | 4,308 | | | | | | |
| 1950 | | | | 5,365 | | | | | | |
| 1951 | | | | 5,449 | | | | | | |
| 1952 | | | | 5,628 | | | | | | |
| 1953 | | | | 7,460 | | | | | | |
| 1954 | | | | 8,458 | | | | | | |
| 1955 | | | | 8,078 | | | | | | |
| 1956 | | | | 7,622 | | | | | | |
| 1957 | 3,536 | 234 | 2,148 | 5,918 | 59.75% | 3.95% | 36.30% | 63.70% | 19,419,287 | 3,281 |
| 1958 | 3,373 | 340 | 2,336 | 6,049 | 55.76% | 5.62% | 38.62% | 61.38% | 21,963,621 | 3,631 |
| 1959 | 2,783 | 392 | 2,072 | 5,247 | 53.04% | 7.47% | 39.49% | 60.51% | 19,137,906 | 3,647 |
| 1960 | 2,356 | 434 | 1,472 | 4,262 | 55.28% | 10.18% | 34.54% | 65.46% | 16,971,324 | 3,982 |
| 1961 | 2,899 | 514 | 1,657 | 5,070 | 57.18% | 10.14% | 32.68% | 67.32% | 19,135,681 | 3,774 |
| 1962 | 2,700 | 477 | 1,379 | 4,556 | 59.26% | 10.47% | 30.27% | 69.73% | 19,733,719 | 4,331 |
| 1963 | 2,273 | 430 | 1,260 | 3,963 | 57.36% | 10.85% | 31.79% | 68.21% | 17,011,729 | 4,293 |
| 1964 | 2,256 | 464 | 1,286 | 4,006 | 56.32% | 11.58% | 32.10% | 67.90% | 18,388,824 | 4,590 |
| 1965 | 2,183 | 549 | 1,277 | 4,009 | 54.45% | 13.69% | 31.85% | 68.15% | 20,030,659 | 4,996 |
| 1966 | 1,843 | 561 | 1,329 | 3,733 | 49.37% | 15.03% | 35.60% | 64.40% | 18,099,202 | 4,848 |
| 1967 | 1,377 | 443 | 1,032 | 2,852 | 48.28% | 15.53% | 36.19% | 63.81% | 14,207,922 | 4,982 |
| 1968 | 1,323 | 370 | 1,047 | 2,740 | 48.28% | 13.50% | 38.21% | 61.79% | 13,683,447 | 4,994 |
| 1969 | 1,604 | 397 | 1,112 | 3,113 | 51.53% | 12.75% | 35.72% | 64.28% | 16,918,492 | 5,435 |
| 1970 | 1,343 | 321 | 1,021 | 2,685 | 50.02% | 11.96% | 38.03% | 61.97% | 13,701,500 | 5,103 |
| 1971 | 1,174 | 238 | 843 | 2,255 | 52.06% | 10.55% | 37.38% | 62.62% | 11,402,557 | 5,057 |
| 1972 | 1,025 | 341 | 934 | 2,300 | 44.57% | 14.83% | 40.61% | 59.39% | 12,154,518 | 5,285 |
| 1973 | 898 | 539 | 844 | 2,281 | 39.37% | 23.63% | 37.00% | 63.00% | 12,461,946 | 5,463 |
| 1974 | 1,244 | 717 | 1,154 | 3,115 | 39.94% | 23.02% | 37.05% | 62.95% | 17,291,165 | 5,551 |
| 1975 | 1,743 | 638 | 1,265 | 3,646 | 47.81% | 17.50% | 34.70% | 65.30% | 18,264,887 | 5,010 |

OKLAHOMA CORPORATION COMMISSION
OIL & GAS CONSERVATION DIVISION
STATISTICAL DEPARTMENT

TOTAL WELL COMPLETIONS
FOR THE YEARS 1904 TO 2001

| YEAR | OIL WELLS | GAS WELLS | DRY HOLES | TOTAL WELLS | PERCENTAGE OIL WELLS | PERCENTAGE GAS WELLS | PERCENTAGE DRY HOLES | SUCCESS RATIO | TOTAL FOOTAGE DRILLED | AVERAGE DEPTH DRILLED |
|-------|--------------|--------------|--------------|--|-------------------------|-------------------------|-------------------------|------------------|--------------------------|--------------------------|
| 1976 | 1,991 | 790 | 1,435 | 4,216 | 47.22% | 18.74% | 34.04% | 65.96% | 22,034,456 | 5,226 |
| 1977 | 2,253 | 1,092 | 1,594 | 4,939 | 45.62% | 22.11% | 32.27% | 67.73% | 24,297,117 | 4,919 |
| 1978 | 2,499 | 1,507 | 1,816 | 5,822 | 42.92% | 25.88% | 31.19% | 68.81% | 29,862,269 | 5,129 |
| 1979 | 3,128 | 1,491 | 1,905 | 6,524 | 47.95% | 22.85% | 29.20% | 70.80% | 32,341,251 | 4,957 |
| 1980 | 4,678 | 2,061 | 2,286 | 9,025 | 51.83% | 22.84% | 25.33% | 74.67% | 41,902,441 | 4,643 |
| 1981 | 6,453 | 2,299 | 2,947 | 11,699 | 55.16% | 19.65% | 25.19% | 74.81% | 54,796,899 | 4,684 |
| 1982 | 6,061 | 2,625 | 3,344 | 12,030 | 50.38% | 21.82% | 27.80% | 72.20% | 62,693,790 | 5,211 |
| 1983 | 5,003 | 1,891 | 3,056 | 9,950 | 50.28% | 19.01% | 30.71% | 69.29% | 48,094,007 | 4,834 |
| 1984 | 5,366 | 1,887 | 2,800 | 10,053 | 53.38% | 18.77% | 27.85% | 72.15% | 47,019,045 | 4,677 |
| 1985 | 4,465 | 1,620 | 3,001 | 9,086 | 49.14% | 17.83% | 33.03% | 66.97% | 42,933,219 | 4,725 |
| 1986 | 2,831 | 1,290 | 1,803 | 5,924 | 47.79% | 21.78% | 30.44% | 69.56% | 19,941,095 | 3,366 |
| 1987 | 1,756 | 1,026 | 1,150 | 3,932 | 44.66% | 26.09% | 29.25% | 70.75% | 19,649,218 | 4,997 |
| 1988 | 1,049 | 747 | 839 | 2,635 | 39.81% | 28.35% | 31.84% | 68.16% | 15,096,807 | 5,729 |
| 1989 | 815 | 679 | 628 | 2,122 | 38.41% | 32.00% | 29.59% | 70.41% | 12,014,959 | 5,662 |
| 1990 | 870 | 780 | 690 | 2,340 | 37.18% | 33.33% | 29.49% | 70.51% | 14,640,807 | 6,257 |
| 1991 | 917 | 631 | 658 | 2,206 | 41.57% | 28.60% | 29.83% | 70.17% | 12,370,831 | 5,608 |
| 1992 | 628 | 491 | 559 | 1,678 | 37.43% | 29.26% | 33.31% | 66.69% | 9,171,160 | 5,466 |
| 1993 | 541 | 651 | 551 | 1,743 | 31.04% | 37.35% | 31.61% | 68.39% | 10,902,374 | 6,255 |
| 1994 | 401 | 671 | 510 | 1,582 | 25.35% | 42.41% | 32.24% | 67.76% | 10,016,809 | 6,332 |
| 1995 | 432 | 630 | 493 | 1,555 | 27.78% | 40.51% | 31.70% | 68.30% | 10,047,493 | 6,461 |
| 1996 | 395 | 753 | 459 | 1,607 | 24.58% | 46.86% | 28.56% | 71.44% | 10,426,013 | 6,488 |
| 1997 | 492 | 929 | 423 | 1,844 | 26.68% | 50.38% | 22.94% | 77.06% | 12,180,882 | 6,606 |
| 1998 | 368 | 840 | 350 | 1,558 | 23.62% | 53.92% | 22.46% | 77.54% | 10,781,887 | 6,920 |
| 1999 | 193 | 800 | 271 | 1,264 | 15.27% | 63.29% | 21.44% | 78.56% | 7,855,072 | 6,214 |
| 2000 | 311 | 927 | 293 | 1,531 | 20.31% | 60.55% | 19.14% | 80.86% | 9,991,529 | 6,526 |
| 2001 | 491 | 1487 | 370 | 2,348 | 20.91% | 63.33% | 15.76% | 84.24% | 15,312,120 | 6,521 |
| TOTAL | 92,320 | 38,994 | 59,699 | 191,013 (1957-2000) 421,317 (All Years) | 48.33% | 20.41% | 31.25% | 68.75% | 926,351,936 | 5,170 |

TOTAL WELL COMPLETIONS (1957 - 2001)



OKLAHOMA CORPORATION COMMISSION
OIL & GAS CONSERVATION DIVISION
STATISTICAL DEPARTMENT

SUMMARY OF ACTIVE OIL AND GAS WELLS
FOR THE YEAR OF 2001

| COUNTY | OIL WELLS | GAS WELLS | TOTAL WELLS |
|------------|-----------|-----------|-------------|
| ADAIR | 0 | 0 | 0 |
| ALFALFA | 128 | 45 | 173 |
| ATOKA | 3 | 7 | 10 |
| BEAVER | 128 | 581 | 709 |
| BECKHAM | 43 | 151 | 194 |
| BLAINE | 118 | 257 | 375 |
| BRYAN | 13 | 7 | 20 |
| CADDO | 297 | 217 | 514 |
| CANADIAN | 155 | 320 | 475 |
| CARTER | 971 | 92 | 1,063 |
| CHEROKEE | 0 | 0 | 0 |
| CHOCTAW | 0 | 0 | 0 |
| CIMARRON | 23 | 27 | 50 |
| CLEVELAND | 126 | 6 | 132 |
| COAL | 18 | 58 | 76 |
| COMANCHE | 95 | 49 | 144 |
| COTTON | 51 | 5 | 56 |
| CRAIG | 6 | 2 | 8 |
| CREEK | 746 | 110 | 856 |
| CUSTER | 20 | 318 | 338 |
| DELAWARE | 0 | 0 | 0 |
| DEWEY | 106 | 162 | 268 |
| ELLIS | 56 | 141 | 197 |
| GARFIELD | 253 | 115 | 368 |
| GARVIN | 827 | 180 | 1,007 |
| GRADY | 313 | 477 | 790 |
| GRANT | 139 | 34 | 173 |
| GREER | 9 | 5 | 14 |
| HARMON | 4 | 0 | 4 |
| HARPER | 43 | 278 | 321 |
| HASKELL | 1 | 164 | 165 |
| HUGHES | 147 | 229 | 376 |
| JACKSON | 13 | 0 | 13 |
| JEFFERSON | 48 | 1 | 49 |
| JOHNSTON | 0 | 0 | 0 |
| KAY | 255 | 58 | 313 |
| KINGFISHER | 433 | 170 | 603 |
| KIOWA | 35 | 3 | 38 |
| LATIMER | 0 | 432 | 432 |
| LEFLORE | 0 | 192 | 192 |
| LINCOLN | 280 | 86 | 366 |
| LOGAN | 212 | 73 | 285 |
| LOVE | 53 | 7 | 60 |

OKLAHOMA CORPORATION COMMISSION
OIL & GAS CONSERVATION DIVISION
STATISTICAL DEPARTMENT

SUMMARY OF ACTIVE OIL AND GAS WELLS
FOR THE YEAR OF 2001

| COUNTY | OIL WELLS | GAS WELLS | TOTAL WELLS |
|--------------|-----------|-----------|-------------|
| MCCLAIN | 283 | 79 | 362 |
| MCCURTAIN | 0 | 0 | 0 |
| MCINTOSH | 2 | 71 | 73 |
| MAJOR | 561 | 655 | 1,216 |
| MARSHALL | 85 | 31 | 116 |
| MAYES | 20 | 0 | 20 |
| MURRAY | 63 | 3 | 66 |
| MUSKOGEE | 55 | 34 | 89 |
| NOBLE | 282 | 53 | 335 |
| NOWATA | 355 | 52 | 407 |
| OKFUSKEE | 285 | 75 | 360 |
| OKLAHOMA | 444 | 120 | 564 |
| OKMULGEE | 308 | 114 | 422 |
| OSAGE | 41 | 5 | 46 |
| OTTAWA | 0 | 0 | 0 |
| PAWNEE | 239 | 7 | 246 |
| PAYNE | 360 | 32 | 392 |
| PITTSBURG | 0 | 464 | 464 |
| PONTOTOC | 383 | 19 | 402 |
| POTTAWATOMIE | 339 | 11 | 350 |
| PUSHMATAHA | 0 | 2 | 2 |
| ROGER MILLS | 57 | 498 | 555 |
| ROGERS | 119 | 16 | 135 |
| SEMINOLE | 508 | 67 | 575 |
| SEQUOYAH | 0 | 29 | 29 |
| STEPHENS | 813 | 198 | 1,011 |
| TEXAS | 111 | 189 | 300 |
| TILLMAN | 48 | 0 | 48 |
| TULSA | 190 | 51 | 241 |
| WAGONER | 88 | 30 | 118 |
| WASHINGTON | 254 | 85 | 339 |
| WASHITA | 7 | 173 | 180 |
| WOODS | 151 | 222 | 373 |
| WOODWARD | 32 | 205 | 237 |
| TOTAL | 12,651 | 8,649 | 21,300 |
| AVG./COUNTY | 164 | 112 | 277 |

OKLAHOMA CORPORATION COMMISSION
OIL & GAS CONSERVATION DIVISION
STATISTICAL DEPARTMENT

SUMMARY OF ACTIVE OIL AND GAS WELLS
FOR THE YEAR OF 2000

| COUNTY | OIL WELLS | GAS WELLS | TOTAL WELLS |
|------------|-----------|-----------|-------------|
| ADAIR | 0 | 0 | 0 |
| ALFALFA | 134 | 46 | 180 |
| ATOKA | 3 | 7 | 10 |
| BEAVER | 128 | 583 | 711 |
| BECKHAM | 43 | 155 | 198 |
| BLAINE | 125 | 254 | 379 |
| BRYAN | 13 | 7 | 20 |
| CADDO | 296 | 217 | 513 |
| CANADIAN | 161 | 323 | 484 |
| CARTER | 994 | 89 | 1,083 |
| CHEROKEE | 0 | 0 | 0 |
| CHOCTAW | 0 | 0 | 0 |
| CIMARRON | 26 | 27 | 53 |
| CLEVELAND | 128 | 6 | 134 |
| COAL | 18 | 58 | 76 |
| COMANCHE | 95 | 49 | 144 |
| COTTON | 51 | 5 | 56 |
| CRAIG | 6 | 2 | 8 |
| CREEK | 753 | 111 | 864 |
| CUSTER | 20 | 319 | 339 |
| DELAWARE | 0 | 0 | 0 |
| DEWEY | 109 | 163 | 272 |
| ELLIS | 57 | 142 | 199 |
| GARFIELD | 264 | 116 | 380 |
| GARVIN | 833 | 183 | 1,016 |
| GRADY | 315 | 481 | 796 |
| GRANT | 147 | 34 | 181 |
| GREER | 9 | 5 | 14 |
| HARMON | 4 | 0 | 4 |
| HARPER | 43 | 283 | 326 |
| HASKELL | 1 | 165 | 166 |
| HUGHES | 148 | 229 | 377 |
| JACKSON | 13 | 0 | 13 |
| JEFFERSON | 49 | 1 | 50 |
| JOHNSTON | 0 | 0 | 0 |
| KAY | 255 | 58 | 313 |
| KINGFISHER | 441 | 170 | 611 |
| KIOWA | 36 | 3 | 39 |
| LATIMER | 0 | 431 | 431 |
| LEFLORE | 0 | 192 | 192 |
| LINCOLN | 281 | 85 | 366 |
| LOGAN | 218 | 76 | 294 |
| LOVE | 55 | 7 | 62 |

OKLAHOMA CORPORATION COMMISSION
OIL & GAS CONSERVATION DIVISION
STATISTICAL DEPARTMENT

SUMMARY OF ACTIVE OIL AND GAS WELLS
FOR THE YEAR OF 2000

| COUNTY | OIL WELLS | GAS WELLS | TOTAL WELLS |
|--------------|--------------|--------------|----------------|
| MCCLAIN | 283 | 79 | 362 |
| MCCURTAIN | 0 | 0 | 0 |
| MCINTOSH | 2 | 71 | 73 |
| MAJOR | 566 | 662 | 1,228 |
| MARSHALL | 85 | 31 | 116 |
| MAYES | 20 | 0 | 20 |
| MURRAY | 63 | 3 | 66 |
| MUSKOGEE | 56 | 34 | 90 |
| NOBLE | 286 | 53 | 339 |
| NOWATA | 356 | 52 | 408 |
| OKFUSKEE | 285 | 75 | 360 |
| OKLAHOMA | 446 | 120 | 566 |
| OKMULGEE | 308 | 114 | 422 |
| OSAGE | 41 | 5 | 46 |
| OTTAWA | 0 | 0 | 0 |
| PAWNEE | 239 | 7 | 246 |
| PAYNE | 373 | 33 | 406 |
| PITTSBURG | 0 | 465 | 465 |
| PONTOTOC | 382 | 20 | 402 |
| POTTAWATOMIE | 341 | 11 | 352 |
| PUSHMATAHA | 0 | 2 | 2 |
| ROGER MILLS | 57 | 500 | 557 |
| ROGERS | 124 | 17 | 141 |
| SEMINOLE | 517 | 67 | 584 |
| SEQUOYAH | 0 | 29 | 29 |
| STEPHENS | 821 | 201 | 1,022 |
| TEXAS | 111 | 191 | 302 |
| TILLMAN | 47 | 0 | 47 |
| TULSA | 189 | 51 | 240 |
| WAGONER | 88 | 30 | 118 |
| WASHINGTON | 254 | 86 | 340 |
| WASHITA | 7 | 173 | 180 |
| WOODS | 152 | 227 | 379 |
| WOODWARD | 34 | 211 | 245 |
| TOTAL | 12,805 | 8,702 | 21,507 |
| AVG./COUNTY | 166 | 113 | 279 |

OKLAHOMA CORPORATION COMMISSION
OIL & GAS CONSERVATION DIVISION
STATISTICAL DEPARTMENT

SUMMARY OF ACTIVE OIL AND GAS WELLS
FOR THE YEAR OF 1999

| COUNTY | OIL WELLS | GAS WELLS | TOTAL WELLS |
|------------|-----------|-----------|-------------|
| ADAIR | 0 | 0 | 0 |
| ALFALFA | 139 | 46 | 185 |
| ATOKA | 3 | 7 | 10 |
| BEAVER | 140 | 591 | 731 |
| BECKHAM | 44 | 156 | 200 |
| BLAINE | 126 | 263 | 389 |
| BRYAN | 13 | 7 | 20 |
| CADDO | 298 | 215 | 513 |
| CANADIAN | 162 | 328 | 490 |
| CARTER | 998 | 91 | 1,089 |
| CHEROKEE | 0 | 0 | 0 |
| CHOCTAW | 0 | 0 | 0 |
| CIMARRON | 26 | 27 | 53 |
| CLEVELAND | 130 | 8 | 138 |
| COAL | 18 | 58 | 76 |
| COMANCHE | 95 | 50 | 145 |
| COTTON | 52 | 5 | 57 |
| CRAIG | 6 | 2 | 8 |
| CREEK | 763 | 111 | 874 |
| CUSTER | 20 | 318 | 338 |
| DELAWARE | 0 | 0 | 0 |
| DEWEY | 109 | 166 | 275 |
| ELLIS | 57 | 141 | 198 |
| GARFIELD | 285 | 116 | 401 |
| GARVIN | 837 | 183 | 1,020 |
| GRADY | 318 | 479 | 797 |
| GRANT | 149 | 34 | 183 |
| GREER | 9 | 5 | 14 |
| HARMON | 4 | 0 | 4 |
| HARPER | 44 | 285 | 329 |
| HASKELL | 1 | 165 | 166 |
| HUGHES | 150 | 232 | 382 |
| JACKSON | 14 | 0 | 14 |
| JEFFERSON | 49 | 1 | 50 |
| JOHNSTON | 0 | 0 | 0 |
| KAY | 262 | 58 | 320 |
| KINGFISHER | 443 | 171 | 614 |
| KIOWA | 42 | 3 | 45 |
| LATIMER | 0 | 431 | 431 |
| LEFLORE | 0 | 189 | 189 |
| LINCOLN | 291 | 91 | 382 |
| LOGAN | 223 | 77 | 300 |
| LOVE | 56 | 7 | 63 |

| | | | |
|--------------|--------|-------|--------|
| MCCLAIN | 287 | 78 | 365 |
| MCCURTAIN | 0 | 0 | 0 |
| MCINTOSH | 2 | 71 | 73 |
| MAJOR | 578 | 670 | 1,248 |
| MARSHALL | 86 | 31 | 117 |
| MAYES | 20 | 0 | 20 |
| MURRAY | 63 | 3 | 66 |
| MUSKOGEE | 56 | 35 | 91 |
| NOBLE | 285 | 53 | 338 |
| NOWATA | 356 | 52 | 408 |
| OKFUSKEE | 296 | 76 | 372 |
| OKLAHOMA | 451 | 125 | 576 |
| OKMULGEE | 309 | 120 | 429 |
| OSAGE | 41 | 5 | 46 |
| OTTAWA | 0 | 0 | 0 |
| PAWNEE | 242 | 7 | 249 |
| PAYNE | 378 | 33 | 411 |
| PITTSBURG | 0 | 465 | 465 |
| PONTOTOC | 390 | 20 | 410 |
| POTTAWATOMIE | 344 | 11 | 355 |
| PUSHMATAHA | 0 | 2 | 2 |
| ROGER MILLS | 59 | 500 | 559 |
| ROGERS | 138 | 25 | 163 |
| SEMINOLE | 523 | 67 | 590 |
| SEQUOYAH | 0 | 29 | 29 |
| STEPHENS | 826 | 205 | 1,031 |
| TEXAS | 111 | 195 | 306 |
| TILLMAN | 50 | 0 | 50 |
| TULSA | 193 | 51 | 244 |
| WAGONER | 89 | 30 | 119 |
| WASHINGTON | 256 | 85 | 341 |
| WASHITA | 7 | 177 | 184 |
| WOODS | 153 | 235 | 388 |
| WOODWARD | 34 | 218 | 252 |
| TOTAL | 12,999 | 8,791 | 21,790 |
| AVG./COUNTY | 169 | 114 | 283 |

OKLAHOMA CORPORATION COMMISSION
OIL & GAS CONSERVATION DIVISION
STATISTICAL DEPARTMENT

SUMMARY OF ACTIVE OIL AND GAS WELLS
FOR THE YEAR OF 1998

| COUNTY | OIL WELLS | GAS WELLS | TOTAL WELLS |
|------------|-----------|-----------|-------------|
| ADAIR | 0 | 0 | 0 |
| ALFALFA | 147 | 47 | 194 |
| ATOKA | 4 | 7 | 11 |
| BEAVER | 143 | 591 | 734 |
| BECKHAM | 44 | 155 | 199 |
| BLAINE | 126 | 265 | 391 |
| BRYAN | 14 | 7 | 21 |
| CADDO | 298 | 219 | 517 |
| CANADIAN | 163 | 329 | 492 |
| CARTER | 1002 | 92 | 1,094 |
| CHEROKEE | 0 | 0 | 0 |
| CHOCTAW | 0 | 0 | 0 |
| CIMARRON | 26 | 27 | 53 |
| CLEVELAND | 131 | 8 | 139 |
| COAL | 18 | 62 | 80 |
| COMANCHE | 96 | 50 | 146 |
| COTTON | 53 | 5 | 58 |
| CRAIG | 6 | 2 | 8 |
| CREEK | 770 | 112 | 882 |
| CUSTER | 19 | 321 | 340 |
| DELAWARE | 0 | 0 | 0 |
| DEWEY | 110 | 167 | 277 |
| ELLIS | 57 | 142 | 199 |
| GARFIELD | 298 | 118 | 416 |
| GARVIN | 839 | 183 | 1,022 |
| GRADY | 317 | 478 | 795 |
| GRANT | 151 | 34 | 185 |
| GREER | 9 | 5 | 14 |
| HARMON | 4 | 0 | 4 |
| HARPER | 45 | 290 | 335 |
| HASKELL | 1 | 170 | 171 |
| HUGHES | 151 | 233 | 384 |
| JACKSON | 14 | 0 | 14 |
| JEFFERSON | 48 | 1 | 49 |
| JOHNSTON | 0 | 0 | 0 |
| KAY | 275 | 58 | 333 |
| KINGFISHER | 445 | 170 | 615 |
| KIOWA | 43 | 3 | 46 |
| LATIMER | 0 | 433 | 433 |
| LEFLORE | 0 | 188 | 188 |
| LINCOLN | 293 | 91 | 384 |
| LOGAN | 226 | 79 | 305 |
| LOVE | 56 | 7 | 63 |

| | | | |
|--------------|--------|-------|--------|
| MCCLAIN | 292 | 82 | 374 |
| MCCURTAIN | 0 | 0 | 0 |
| MCINTOSH | 3 | 71 | 74 |
| MAJOR | 578 | 671 | 1,249 |
| MARSHALL | 89 | 31 | 120 |
| MAYES | 20 | 0 | 20 |
| MURRAY | 63 | 3 | 66 |
| MUSKOGEE | 56 | 35 | 91 |
| NOBLE | 288 | 53 | 341 |
| NOWATA | 356 | 52 | 408 |
| OKFUSKEE | 298 | 77 | 375 |
| OKLAHOMA | 457 | 125 | 582 |
| OKMULGEE | 309 | 120 | 429 |
| OSAGE | 41 | 5 | 46 |
| OTTAWA | 0 | 0 | 0 |
| PAWNEE | 246 | 7 | 253 |
| PAYNE | 392 | 35 | 427 |
| PITTSBURG | 0 | 468 | 468 |
| PONTOTOC | 394 | 20 | 414 |
| POTTAWATOMIE | 345 | 11 | 356 |
| PUSHMATAHA | 0 | 2 | 2 |
| ROGER MILLS | 60 | 498 | 558 |
| ROGERS | 139 | 25 | 164 |
| SEMINOLE | 524 | 67 | 591 |
| SEQUOYAH | 0 | 29 | 29 |
| STEPHENS | 828 | 208 | 1,036 |
| TEXAS | 110 | 197 | 307 |
| TILLMAN | 50 | 0 | 50 |
| TULSA | 200 | 52 | 252 |
| WAGONER | 90 | 30 | 120 |
| WASHINGTON | 256 | 85 | 341 |
| WASHITA | 7 | 177 | 184 |
| WOODS | 157 | 235 | 392 |
| WOODWARD | 36 | 220 | 256 |
| TOTAL | 13,126 | 8,840 | 21,966 |
| AVG./COUNTY | 170 | 115 | 285 |

OKLAHOMA CORPORATION COMMISSION
OIL & GAS CONSERVATION DIVISION
STATISTICAL DEPARTMENT

SUMMARY OF ACTIVE PRODUCING LEASES* BY COUNTY
ENDING DECEMBER, 2001

| COUNTY | TOTAL NUMBER OF PRODUCING LEASES | TOTAL NUMBER OF LEASES | PERCENTAGE ACTIVE LEASES |
|------------|-------------------------------------|---------------------------|-----------------------------|
| ADAIR | 0 | 0 | 0.00000% |
| ALFALFA | 541 | 1,427 | 37.91170% |
| ATOKA | 30 | 54 | 55.55556% |
| BEAVER | 2,488 | 4,944 | 50.32362% |
| BECKHAM | 530 | 991 | 53.48133% |
| BLAINE | 1,041 | 1,965 | 52.97710% |
| BRYAN | 39 | 99 | 39.39394% |
| CADDO | 1,089 | 2,395 | 45.46973% |
| CANADIAN | 1,637 | 3,035 | 53.93740% |
| CARTER | 1,317 | 3,433 | 38.36295% |
| CHEROKEE | 0 | 0 | 0.00000% |
| CHOCTAW | 0 | 0 | 0.00000% |
| CIMARRON | 168 | 609 | 27.58621% |
| CLEVELAND | 294 | 1,059 | 27.76204% |
| COAL | 203 | 452 | 44.91150% |
| COMANCHE | 182 | 641 | 28.39314% |
| COTTON | 115 | 516 | 22.28682% |
| CRAIG | 9 | 82 | 10.97561% |
| CREEK | 1,500 | 5,851 | 25.63664% |
| CUSTER | 1,037 | 1,413 | 73.38995% |
| DELAWARE | 0 | 0 | 0.00000% |
| DEWEY | 923 | 2,133 | 43.27239% |
| ELLIS | 868 | 1,640 | 52.92683% |
| GARFIELD | 1,489 | 3,944 | 37.75355% |
| GARVIN | 1,632 | 4,622 | 35.30939% |
| GRADY | 1,678 | 3,206 | 52.33936% |
| GRANT | 433 | 1,536 | 28.19010% |
| GREER | 58 | 225 | 25.77778% |
| HARMON | 3 | 14 | 21.42857% |
| HARPER | 1,003 | 1,990 | 50.40201% |
| HASKELL | 933 | 1,249 | 74.69976% |
| HUGHES | 958 | 3,500 | 27.37143% |
| JACKSON | 43 | 122 | 35.24590% |
| JEFFERSON | 87 | 423 | 20.56738% |
| JOHNSTON | 3 | 8 | 37.50000% |
| KAY | 421 | 2,345 | 17.95309% |
| KINGFISHER | 1,979 | 4,736 | 41.78632% |
| KIOWA | 85 | 411 | 20.68127% |
| LATIMER | 1,038 | 1,328 | 78.16265% |
| LEFLORE | 699 | 1,017 | 68.73156% |
| LINCOLN | 907 | 3,555 | 25.51336% |
| LOGAN | 882 | 3,243 | 27.19704% |
| LOVE | 282 | 731 | 38.57729% |
| MCCLAIN | 861 | 1,996 | 43.13627% |
| MCCURTAIN | 0 | 5 | 0.00000% |
| MCINTOSH | 353 | 749 | 47.12951% |
| MAJOR | 2,330 | 4,516 | 51.59433% |
| MARSHALL | 192 | 347 | 55.33141% |
| MAYES | 10 | 58 | 17.24138% |

OKLAHOMA CORPORATION COMMISSION
OIL & GAS CONSERVATION DIVISION
STATISTICAL DEPARTMENT

SUMMARY OF ACTIVE PRODUCING LEASES* BY COUNTY
ENDING DECEMBER, 2001

| COUNTY | TOTAL NUMBER OF PRODUCING LEASES | TOTAL NUMBER OF LEASES | PERCENTAGE ACTIVE LEASES |
|--------------|-------------------------------------|---------------------------|-----------------------------|
| MURRAY | 44 | 192 | 22.91667% |
| MUSKOGEE | 199 | 1,128 | 17.64184% |
| NOBLE | 638 | 2,452 | 26.01958% |
| NOWATA | 417 | 1,564 | 26.66240% |
| OKFUSKEE | 562 | 3,108 | 18.08237% |
| OKLAHOMA | 786 | 3,124 | 25.16005% |
| OKMULGEE | 875 | 4,844 | 18.06358% |
| OSAGE | 1,150 | 2,971 | 38.70751% |
| OTTAWA | 0 | 0 | 0.00000% |
| PAWNEE | 373 | 1,803 | 20.68774% |
| PAYNE | 595 | 2,789 | 21.33381% |
| PITTSBURG | 1,713 | 2,191 | 78.18348% |
| PONTOTOC | 688 | 2,709 | 25.39683% |
| POTTAWATOMIE | 688 | 3,139 | 21.91781% |
| PUSHMATAHA | 18 | 24 | 75.00000% |
| ROGER MILLS | 1,330 | 1,759 | 75.61114% |
| ROGERS | 146 | 850 | 17.17647% |
| SEMINOLE | 1,018 | 4,882 | 20.85211% |
| SEQUOYAH | 154 | 227 | 67.84141% |
| STEPHENS | 1,605 | 4,008 | 40.04491% |
| TEXAS | 2,588 | 3,893 | 66.47829% |
| TILLMAN | 24 | 166 | 14.45783% |
| TULSA | 369 | 2,146 | 17.19478% |
| WAGONER | 62 | 1,022 | 6.06654% |
| WASHINGTON | 582 | 1,797 | 32.38731% |
| WASHITA | 489 | 742 | 65.90296% |
| WOODS | 861 | 1,560 | 55.19231% |
| WOODWARD | 834 | 1,629 | 51.19705% |
| TOTAL | 51,178 | 135,334 | 37.81607% |

* A LEASE MAY ONLY HAVE 1 WELL OR MULTIPLE WELLS DEPENDING ON THE SIZE OF THE LEASE.

OKLAHOMA CORPORATION COMMISSION
OIL & GAS CONSERVATION DIVISION
STATISTICAL DEPARTMENT

SUMMARY OF ACTIVE PRODUCING LEASES* BY COUNTY
ENDING DECEMBER, 2000

| COUNTY | TOTAL NUMBER OF PRODUCING LEASES | TOTAL NUMBER OF LEASES | PERCENTAGE ACTIVE LEASES |
|------------|-------------------------------------|---------------------------|-----------------------------|
| ADAIR | 0 | 0 | 0.00000% |
| ALFALFA | 542 | 1,447 | 37.45681% |
| ATOKA | 29 | 51 | 56.86275% |
| BEAVER | 2,479 | 4,874 | 50.86172% |
| BECKHAM | 501 | 952 | 52.62605% |
| BLAINE | 1,063 | 1,980 | 53.68687% |
| BRYAN | 34 | 93 | 36.55914% |
| CADDO | 1,161 | 2,365 | 49.09091% |
| CANADIAN | 1,676 | 3,009 | 55.69957% |
| CARTER | 1,349 | 3,406 | 39.60658% |
| CHEROKEE | 0 | 0 | 0.00000% |
| CHOCTAW | 0 | 0 | 0.00000% |
| CIMARRON | 181 | 619 | 29.24071% |
| CLEVELAND | 312 | 1,060 | 29.43396% |
| COAL | 202 | 445 | 45.39326% |
| COMANCHE | 204 | 643 | 31.72628% |
| COTTON | 121 | 519 | 23.31407% |
| CRAIG | 9 | 89 | 10.11236% |
| CREEK | 1,534 | 5,856 | 26.19536% |
| CUSTER | 1,006 | 1,380 | 72.89855% |
| DELAWARE | 0 | 0 | 0.00000% |
| DEWEY | 943 | 2,152 | 43.81970% |
| ELLIS | 857 | 1,645 | 52.09726% |
| GARFIELD | 1,574 | 3,962 | 39.72741% |
| GARVIN | 1,656 | 4,564 | 36.28396% |
| GRADY | 1,687 | 3,148 | 53.58958% |
| GRANT | 443 | 1,542 | 28.72892% |
| GREER | 66 | 224 | 29.46429% |
| HARMON | 3 | 14 | 21.42857% |
| HARPER | 1,015 | 1,962 | 51.73293% |
| HASKELL | 801 | 1,067 | 75.07029% |
| HUGHES | 1,016 | 3,454 | 29.41517% |
| JACKSON | 43 | 121 | 35.53719% |
| JEFFERSON | 94 | 420 | 22.38095% |
| JOHNSTON | 3 | 8 | 37.50000% |
| KAY | 404 | 2,318 | 17.42882% |
| KINGFISHER | 2,102 | 4,806 | 43.73700% |
| KIOWA | 94 | 404 | 23.26733% |
| LATIMER | 971 | 1,187 | 81.80286% |
| LEFLORE | 616 | 938 | 65.67164% |
| LINCOLN | 908 | 3,482 | 26.07697% |
| LOGAN | 932 | 3,201 | 29.11590% |
| LOVE | 291 | 724 | 40.19337% |
| MCCLAIN | 884 | 1,975 | 44.75949% |
| MCCURTAIN | 0 | 5 | 0.00000% |
| MCINTOSH | 351 | 703 | 49.92888% |
| MAJOR | 2,521 | 4,546 | 55.45535% |
| MARSHALL | 196 | 347 | 56.48415% |
| MAYES | 16 | 58 | 27.58621% |

OKLAHOMA CORPORATION COMMISSION
OIL & GAS CONSERVATION DIVISION
STATISTICAL DEPARTMENT

SUMMARY OF ACTIVE PRODUCING LEASES* BY COUNTY
ENDING DECEMBER, 2000

| COUNTY | TOTAL NUMBER OF PRODUCING LEASES | TOTAL NUMBER OF LEASES | PERCENTAGE ACTIVE LEASES |
|--------------|-------------------------------------|---------------------------|-----------------------------|
| MURRAY | 37 | 193 | 19.17098% |
| MUSKOGEE | 190 | 1,127 | 16.85892% |
| NOBLE | 681 | 2,399 | 28.38683% |
| NOWATA | 372 | 1,463 | 25.42720% |
| OKFUSKEE | 577 | 3,069 | 18.80091% |
| OKLAHOMA | 830 | 3,110 | 26.68810% |
| OKMULGEE | 927 | 4,821 | 19.22838% |
| OSAGE | 1,161 | 2,970 | 39.09091% |
| OTTAWA | 0 | 0 | 0.00000% |
| PAWNEE | 395 | 1,808 | 21.84735% |
| PAYNE | 611 | 2,771 | 22.04980% |
| PITTSBURG | 1,538 | 1,945 | 79.07455% |
| PONTOTOC | 687 | 2,693 | 25.51058% |
| POTTAWATOMIE | 676 | 3,123 | 21.64585% |
| PUSHMATAHA | 8 | 14 | 57.14286% |
| ROGER MILLS | 1,266 | 1,678 | 75.44696% |
| ROGERS | 134 | 818 | 16.38142% |
| SEMINOLE | 997 | 4,784 | 20.84030% |
| SEQUOYAH | 160 | 220 | 72.72727% |
| STEPHENS | 1,601 | 3,895 | 41.10398% |
| TEXAS | 2,538 | 3,820 | 66.43979% |
| TILLMAN | 24 | 166 | 14.45783% |
| TULSA | 409 | 2,124 | 19.25612% |
| WAGONER | 63 | 1,006 | 6.26243% |
| WASHINGTON | 558 | 1,684 | 33.13539% |
| WASHITA | 461 | 707 | 65.20509% |
| WOODS | 895 | 1,541 | 58.07917% |
| WOODWARD | 809 | 1,566 | 51.66028% |
| TOTAL | 51,495 | 133,280 | 38.63670% |

* A LEASE MAY ONLY HAVE 1 WELL OR MULTIPLE WELLS DEPENDING ON THE SIZE OF THE LEASE.

OKLAHOMA CORPORATION COMMISSION
OIL & GAS CONSERVATION DIVISION
STATISTICAL DEPARTMENT

SUMMARY OF ACTIVE PRODUCING LEASES* BY COUNTY
ENDING DECEMBER, 1999

| COUNTY | TOTAL NUMBER OF PRODUCING LEASES | TOTAL NUMBER OF LEASES | PERCENTAGE ACTIVE LEASES |
|------------|-------------------------------------|---------------------------|-----------------------------|
| ADAIR | 0 | 0 | 0.00000% |
| ALFALFA | 565 | 1376 | 41.06105% |
| ATOKA | 26 | 43 | 60.46512% |
| BEAVER | 2,336 | 4456 | 52.42370% |
| BECKHAM | 497 | 881 | 56.41317% |
| BLAINE | 1,011 | 1824 | 55.42763% |
| BRYAN | 37 | 89 | 41.57303% |
| CADDO | 1,046 | 1992 | 52.51004% |
| CANADIAN | 1,658 | 2858 | 58.01260% |
| CARTER | 1,273 | 2804 | 45.39943% |
| CHEROKEE | 0 | 0 | 0.00000% |
| CHOCTAW | 0 | 0 | 0.00000% |
| CIMARRON | 173 | 567 | 30.51146% |
| CLEVELAND | 311 | 866 | 35.91224% |
| COAL | 189 | 377 | 50.13263% |
| COMANCHE | 178 | 492 | 36.17886% |
| COTTON | 119 | 309 | 38.51133% |
| CRAIG | 4 | 82 | 4.87805% |
| CREEK | 1,539 | 4115 | 37.39976% |
| CUSTER | 973 | 1317 | 73.88003% |
| DELAWARE | 0 | 0 | 0.00000% |
| DEWEY | 878 | 2015 | 43.57320% |
| ELLIS | 776 | 1471 | 52.75323% |
| GARFIELD | 1,498 | 3507 | 42.71457% |
| GARVIN | 1,580 | 3177 | 49.73245% |
| GRADY | 1,489 | 2787 | 53.42662% |
| GRANT | 404 | 1258 | 32.11447% |
| GREER | 55 | 200 | 27.50000% |
| HARMON | 4 | 14 | 28.57143% |
| HARPER | 983 | 1867 | 52.65131% |
| HASKELL | 723 | 1000 | 72.30000% |
| HUGHES | 967 | 2705 | 35.74861% |
| JACKSON | 31 | 71 | 43.66197% |
| JEFFERSON | 89 | 362 | 24.58564% |
| JOHNSTON | 1 | 7 | 14.28571% |
| KAY | 394 | 1597 | 24.67126% |
| KINGFISHER | 2,025 | 4443 | 45.57731% |
| KIOWA | 91 | 273 | 33.33333% |
| LATIMER | 913 | 1123 | 81.30009% |
| LEFLORE | 612 | 905 | 67.62431% |
| LINCOLN | 842 | 2271 | 37.07618% |
| LOGAN | 891 | 2538 | 35.10638% |
| LOVE | 279 | 673 | 41.45617% |
| MCCLAIN | 828 | 1560 | 53.07692% |
| MCCURTAIN | 0 | 2 | 0.00000% |
| MCINTOSH | 336 | 657 | 51.14155% |

OKLAHOMA CORPORATION COMMISSION
OIL & GAS CONSERVATION DIVISION
STATISTICAL DEPARTMENT

SUMMARY OF ACTIVE PRODUCING LEASES* BY COUNTY
ENDING DECEMBER, 1999

| COUNTY | TOTAL NUMBER OF PRODUCING LEASES | TOTAL NUMBER OF LEASES | PERCENTAGE ACTIVE LEASES |
|--------------|-------------------------------------|---------------------------|-----------------------------|
| MAJOR | 2,344 | 4295 | 54.57509% |
| MARSHALL | 196 | 359 | 54.59610% |
| MAYES | 13 | 60 | 21.66667% |
| MURRAY | 35 | 140 | 25.00000% |
| MUSKOGEE | 178 | 938 | 18.97655% |
| NOBLE | 639 | 1872 | 34.13462% |
| NOWATA | 317 | 1371 | 23.12181% |
| OKFUSKEE | 563 | 1809 | 31.12217% |
| OKLAHOMA | 685 | 1714 | 39.96499% |
| OKMULGEE | 896 | 3143 | 28.50780% |
| OSAGE | 1,181 | 2457 | 48.06675% |
| OTTAWA | 0 | 0 | 0.00000% |
| PAWNEE | 383 | 1323 | 28.94936% |
| PAYNE | 628 | 1944 | 32.30453% |
| PITTSBURG | 1,435 | 1818 | 78.93289% |
| PONTOTOC | 667 | 1719 | 38.80163% |
| POTTAWATOMIE | 658 | 1969 | 33.41798% |
| PUSHMATAHA | 1 | 7 | 14.28571% |
| ROGER MILLS | 1,247 | 1638 | 76.12943% |
| ROGERS | 139 | 782 | 17.77494% |
| SEMINOLE | 972 | 2577 | 37.71828% |
| SEQUOYAH | 141 | 209 | 67.46411% |
| STEPHENS | 1,485 | 2834 | 52.39944% |
| TEXAS | 2,418 | 3667 | 65.93946% |
| TILLMAN | 26 | 105 | 24.76190% |
| TULSA | 408 | 1291 | 31.60341% |
| WAGONER | 73 | 729 | 10.01372% |
| WASHINGTON | 527 | 1517 | 34.73962% |
| WASHITA | 414 | 623 | 66.45265% |
| WOODS | 833 | 1422 | 58.57947% |
| WOODWARD | 742 | 1399 | 53.03788% |
| TOTAL | 48,868 | 106,662 | 45.81575% |

* A LEASE MAY ONLY HAVE 1 WELL OR MULTIPLE WELLS DEPENDING ON THE SIZE OF THE LEASE.

OKLAHOMA CORPORATION COMMISSION
OIL & GAS CONSERVATION DIVISION
STATISTICAL DEPARTMENT

ANNUAL SUMMARY OF COMPLETIONS BY COUNTIES
FOR THE YEAR OF 1983

| COUNTY | OIL | GAS | DRY | TOTAL | FOOTAGE | AVERAGE DEPTH | SUCCESS RATIO |
|------------|-----|-----|-----|-------|-----------|---------------|---------------|
| ADAIR | 0 | 0 | 0 | 0 | 0 | 0 | 0.00% |
| ALFALFA | 25 | 18 | 22 | 65 | 390,274 | 6,004 | 66.15% |
| ATOKA | 3 | 2 | 7 | 12 | 54,729 | 4,561 | 41.67% |
| BEAVER | 50 | 83 | 53 | 186 | 1,412,169 | 7,592 | 71.51% |
| BECKHAM | 2 | 29 | 28 | 59 | 939,524 | 15,924 | 52.54% |
| BLAINE | 29 | 63 | 38 | 130 | 1,241,729 | 9,552 | 70.77% |
| BRYAN | 5 | 0 | 6 | 11 | 67,616 | 6,147 | 45.45% |
| CADDO | 54 | 71 | 54 | 179 | 2,441,169 | 13,638 | 69.83% |
| CANADIAN | 124 | 51 | 18 | 193 | 1,718,543 | 8,904 | 90.67% |
| CARTER | 149 | 2 | 44 | 195 | 771,758 | 3,958 | 77.44% |
| CHEROKEE | 0 | 2 | 5 | 7 | 5,585 | 798 | 28.57% |
| CHOCTAW | 0 | 0 | 4 | 4 | 21,660 | 5,415 | 0.00% |
| CIMARRON | 10 | 10 | 16 | 36 | 179,327 | 4,981 | 55.56% |
| CLEVELAND | 39 | 7 | 36 | 82 | 635,399 | 7,749 | 56.10% |
| COAL | 2 | 0 | 9 | 11 | 54,832 | 4,985 | 18.18% |
| COMANCHE | 36 | 13 | 49 | 98 | 723,836 | 7,386 | 50.00% |
| COTTON | 23 | 5 | 32 | 60 | 141,050 | 2,351 | 46.67% |
| CRAIG | 6 | 79 | 22 | 107 | 71,153 | 665 | 79.44% |
| CREEK | 440 | 78 | 177 | 695 | 1,841,611 | 2,650 | 74.53% |
| CUSTER | 14 | 79 | 57 | 150 | 2,084,279 | 13,895 | 62.00% |
| DELAWARE | 0 | 0 | 0 | 0 | 0 | 0 | 0.00% |
| DEWEY | 88 | 29 | 60 | 177 | 1,745,385 | 9,861 | 66.10% |
| ELLIS | 28 | 24 | 32 | 84 | 806,980 | 9,607 | 61.90% |
| GARFIELD | 91 | 36 | 43 | 170 | 1,019,864 | 5,999 | 74.71% |
| GARVIN | 112 | 11 | 78 | 201 | 1,002,407 | 4,987 | 61.19% |
| GRADY | 45 | 40 | 39 | 124 | 1,502,298 | 12,115 | 68.55% |
| GRANT | 100 | 18 | 93 | 211 | 1,105,528 | 5,239 | 55.92% |
| GREER | 0 | 0 | 5 | 5 | 13,399 | 2,680 | 0.00% |
| HARMON | 9 | 0 | 6 | 15 | 72,817 | 4,854 | 60.00% |
| HARPER | 7 | 15 | 39 | 61 | 403,753 | 6,619 | 36.07% |
| HASKELL | 0 | 39 | 20 | 59 | 226,864 | 3,845 | 66.10% |
| HUGHES | 81 | 35 | 71 | 187 | 626,786 | 3,352 | 62.03% |
| JACKSON | 0 | 0 | 11 | 11 | 87,987 | 7,999 | 0.00% |
| JEFFERSON | 116 | 0 | 20 | 136 | 780,356 | 5,738 | 85.29% |
| JOHNSTON | 0 | 0 | 2 | 2 | 3,019 | 1,510 | 0.00% |
| KAY | 34 | 23 | 53 | 110 | 311,844 | 2,835 | 51.82% |
| KINGFISHER | 136 | 33 | 11 | 180 | 1,566,436 | 8,702 | 93.89% |

| | | | | | | | |
|--------------|-------|-------|-------|-------|------------|--------|---------|
| KIOWA | 61 | 5 | 32 | 98 | 86,026 | 878 | 67.35% |
| LATIMER | 0 | 13 | 8 | 21 | 213,733 | 10,178 | 61.90% |
| LEFLORE | 0 | 9 | 10 | 19 | 129,823 | 6,833 | 47.37% |
| LINCOLN | 102 | 41 | 70 | 213 | 928,267 | 4,358 | 67.14% |
| LOGAN | 102 | 22 | 69 | 193 | 1,104,692 | 5,724 | 64.25% |
| LOVE | 33 | 0 | 9 | 42 | 309,605 | 7,372 | 78.57% |
| MCCLAIN | 59 | 9 | 30 | 98 | 862,512 | 8,801 | 69.39% |
| MCCURTAIN | 0 | 0 | 2 | 2 | 2,700 | 1,350 | 0.00% |
| MCINTOSH | 0 | 23 | 9 | 32 | 67,488 | 2,109 | 71.88% |
| MAJOR | 82 | 32 | 15 | 129 | 1,059,892 | 8,216 | 88.37% |
| MARSHALL | 9 | 0 | 8 | 17 | 49,042 | 2,885 | 52.94% |
| MAYES | 40 | 5 | 52 | 97 | 66,397 | 685 | 46.39% |
| MURRAY | 5 | 0 | 7 | 12 | 52,370 | 4,364 | 41.67% |
| MUSKOGEE | 113 | 54 | 75 | 242 | 465,327 | 1,923 | 69.01% |
| NOBLE | 163 | 8 | 74 | 245 | 1,155,796 | 4,718 | 69.80% |
| NOWATA | 226 | 23 | 53 | 302 | 303,997 | 1,007 | 82.45% |
| OKFUSKEE | 64 | 54 | 74 | 192 | 654,442 | 3,409 | 61.46% |
| OKLAHOMA | 69 | 12 | 34 | 115 | 799,679 | 6,954 | 70.43% |
| OKMULGEE | 229 | 99 | 103 | 431 | 882,495 | 2,048 | 76.10% |
| OSAGE | 401 | 19 | 147 | 567 | 1,175,913 | 2,074 | 74.07% |
| OTTAWA | 0 | 0 | 1 | 1 | 830 | 830 | 0.00% |
| PAWNEE | 168 | 12 | 70 | 250 | 783,665 | 3,135 | 72.00% |
| PAYNE | 112 | 9 | 62 | 183 | 773,743 | 4,228 | 66.12% |
| PITTSBURG | 3 | 63 | 31 | 97 | 555,495 | 5,727 | 68.04% |
| PONTOTOC | 165 | 27 | 63 | 255 | 537,776 | 2,109 | 75.29% |
| POTTAWATOMIE | 160 | 0 | 110 | 270 | 1,283,073 | 4,752 | 59.26% |
| PUSHMATAHA | 0 | 2 | 0 | 2 | 14,077 | 7,039 | 100.00% |
| ROGER MILLS | 11 | 87 | 42 | 140 | 2,008,211 | 14,344 | 70.00% |
| ROGERS | 51 | 29 | 54 | 134 | 110,768 | 827 | 59.70% |
| SEMINOLE | 145 | 17 | 80 | 242 | 769,170 | 3,178 | 66.94% |
| SEQUOYAH | 0 | 2 | 5 | 7 | 29,720 | 4,246 | 28.57% |
| STEPHENS | 149 | 31 | 62 | 242 | 866,891 | 3,582 | 74.38% |
| TEXAS | 41 | 31 | 48 | 120 | 697,587 | 5,813 | 60.00% |
| TILLMAN | 4 | 0 | 8 | 12 | 61,348 | 5,112 | 33.33% |
| TULSA | 112 | 42 | 61 | 215 | 356,148 | 1,657 | 71.63% |
| WAGONER | 36 | 64 | 46 | 146 | 214,353 | 1,468 | 68.49% |
| WASHINGTON | 208 | 48 | 83 | 339 | 395,655 | 1,167 | 75.52% |
| WASHITA | 6 | 47 | 27 | 80 | 1,224,825 | 15,310 | 66.25% |
| WOODS | 9 | 29 | 26 | 64 | 396,368 | 6,193 | 59.38% |
| WOODWARD | 7 | 28 | 36 | 71 | 572,142 | 8,058 | 49.30% |
| TOTAL | 5,003 | 1,891 | 3,056 | 9,950 | 48,094,007 | 4,834 | 69.29% |
| AVG./COUNTY | 65 | 25 | 40 | 129 | 624,597 | | |

OKLAHOMA CORPORATION COMMISSION
OIL & GAS CONSERVATION DIVISION
STATISTICAL DEPARTMENT

ANNUAL SUMMARY OF COMPLETIONS BY COUNTIES
FOR THE YEAR OF 1984

| COUNTY | OIL | GAS | DRY | TOTAL | FOOTAGE | AVERAGE DEPTH | SUCCESS RATIO |
|-----------|-----|-----|-----|-------|-----------|---------------|---------------|
| ADAIR | 0 | 0 | 0 | 0 | 0 | 0 | 0.00% |
| ALFALFA | 31 | 28 | 26 | 85 | 480,793 | 5,656 | 69.41% |
| ATOKA | 7 | 2 | 9 | 18 | 58,378 | 3,243 | 50.00% |
| BEAVER | 59 | 127 | 70 | 256 | 1,938,094 | 7,571 | 72.66% |
| BECKHAM | 6 | 25 | 15 | 46 | 612,850 | 13,323 | 67.39% |
| BLAINE | 30 | 52 | 25 | 107 | 1,026,580 | 9,594 | 76.64% |
| BRYAN | 2 | 0 | 1 | 3 | 23,392 | 7,797 | 66.67% |
| CADDO | 38 | 38 | 30 | 106 | 1,002,632 | 9,459 | 71.70% |
| CANADIAN | 115 | 65 | 21 | 201 | 1,833,520 | 9,122 | 89.55% |
| CARTER | 158 | 15 | 25 | 198 | 780,178 | 3,940 | 87.37% |
| CHEROKEE | 0 | 0 | 2 | 2 | 3,582 | 1,791 | 0.00% |
| CHOCTAW | 0 | 0 | 1 | 1 | 6,903 | 6,903 | 0.00% |
| CIMARRON | 11 | 10 | 33 | 54 | 257,160 | 4,762 | 38.89% |
| CLEVELAND | 51 | 1 | 47 | 99 | 759,449 | 7,671 | 52.53% |
| COAL | 2 | 2 | 7 | 11 | 60,786 | 5,526 | 36.36% |
| COMANCHE | 32 | 6 | 18 | 56 | 172,516 | 3,081 | 67.86% |
| COTTON | 48 | 8 | 37 | 93 | 198,690 | 2,136 | 60.22% |
| CRAIG | 2 | 4 | 11 | 17 | 11,385 | 670 | 35.29% |
| CREEK | 406 | 91 | 156 | 653 | 1,784,528 | 2,733 | 76.11% |
| CUSTER | 15 | 59 | 35 | 109 | 1,426,299 | 13,085 | 67.89% |
| DELAWARE | 0 | 0 | 0 | 0 | 0 | 0 | 0.00% |
| DEWEY | 93 | 50 | 38 | 181 | 1,748,832 | 9,662 | 79.01% |
| ELLIS | 38 | 34 | 36 | 108 | 949,931 | 8,796 | 66.67% |
| GARFIELD | 109 | 87 | 33 | 229 | 1,523,740 | 6,654 | 85.59% |
| GARVIN | 153 | 16 | 61 | 230 | 1,255,113 | 5,457 | 73.48% |
| GRADY | 46 | 38 | 31 | 115 | 1,169,293 | 10,168 | 73.04% |
| GRANT | 101 | 42 | 85 | 228 | 1,262,883 | 5,539 | 62.72% |
| GREER | 2 | 2 | 9 | 13 | 40,877 | 3,144 | 30.77% |
| HARMON | 4 | 0 | 10 | 14 | 78,591 | 5,614 | 28.57% |
| HARPER | 8 | 29 | 26 | 63 | 411,919 | 6,538 | 58.73% |
| HASKELL | 0 | 21 | 9 | 30 | 164,962 | 5,499 | 70.00% |
| HUGHES | 92 | 53 | 59 | 204 | 689,297 | 3,379 | 71.08% |
| JACKSON | 4 | 0 | 18 | 22 | 121,704 | 5,532 | 18.18% |
| JEFFERSON | 65 | 1 | 17 | 83 | 556,214 | 6,701 | 79.52% |
| JOHNSTON | 0 | 0 | 3 | 3 | 15,564 | 5,188 | 0.00% |
| KAY | 41 | 19 | 52 | 112 | 366,655 | 3,274 | 53.57% |

| | | | | | | | |
|--------------|-------|-------|-------|--------|------------|--------|--------|
| KINGFISHER | 132 | 25 | 14 | 171 | 1,475,002 | 8,626 | 91.81% |
| KIOWA | 89 | 11 | 28 | 128 | 148,505 | 1,160 | 78.13% |
| LATIMER | 0 | 11 | 5 | 16 | 202,823 | 12,676 | 68.75% |
| LEFLORE | 0 | 5 | 7 | 12 | 83,784 | 6,982 | 41.67% |
| LINCOLN | 81 | 46 | 96 | 223 | 948,975 | 4,255 | 56.95% |
| LOGAN | 123 | 20 | 82 | 225 | 1,239,924 | 5,511 | 63.56% |
| LOVE | 36 | 1 | 17 | 54 | 392,673 | 7,272 | 68.52% |
| MCCLAIN | 97 | 5 | 37 | 139 | 1,264,328 | 9,096 | 73.38% |
| MCCURTAIN | 0 | 0 | 3 | 3 | 3,752 | 1,251 | 0.00% |
| MCINTOSH | 2 | 28 | 18 | 48 | 125,480 | 2,614 | 62.50% |
| MAJOR | 104 | 47 | 16 | 167 | 1,385,121 | 8,294 | 90.42% |
| MARSHALL | 8 | 1 | 3 | 12 | 45,424 | 3,785 | 75.00% |
| MAYES | 36 | 1 | 22 | 59 | 41,132 | 697 | 62.71% |
| MURRAY | 7 | 1 | 13 | 21 | 69,135 | 3,292 | 38.10% |
| MUSKOGEE | 94 | 43 | 69 | 206 | 372,399 | 1,808 | 66.50% |
| NOBLE | 195 | 7 | 69 | 271 | 1,262,305 | 4,658 | 74.54% |
| NOWATA | 175 | 42 | 46 | 263 | 274,793 | 1,045 | 82.51% |
| OKFUSKEE | 63 | 30 | 67 | 160 | 558,170 | 3,489 | 58.13% |
| OKLAHOMA | 77 | 41 | 37 | 155 | 1,046,962 | 6,755 | 76.13% |
| OKMULGEE | 240 | 115 | 134 | 489 | 1,090,158 | 2,229 | 72.60% |
| OSAGE | 314 | 38 | 111 | 463 | 980,514 | 2,118 | 76.03% |
| OTTAWA | 0 | 0 | 0 | 0 | 0 | 0 | 0.00% |
| PAWNEE | 219 | 11 | 62 | 292 | 961,307 | 3,292 | 78.77% |
| PAYNE | 87 | 7 | 82 | 176 | 697,385 | 3,962 | 53.41% |
| PITTSBURG | 1 | 57 | 18 | 76 | 487,029 | 6,408 | 76.32% |
| PONTOTOC | 136 | 17 | 43 | 196 | 435,833 | 2,224 | 78.06% |
| POTTAWATOMIE | 195 | 4 | 125 | 324 | 1,556,155 | 4,803 | 61.42% |
| PUSHMATAHA | 0 | 0 | 0 | 0 | 0 | 0 | 0.00% |
| ROGER MILLS | 6 | 43 | 29 | 78 | 1,047,383 | 13,428 | 62.82% |
| ROGERS | 83 | 19 | 38 | 140 | 130,902 | 935 | 72.86% |
| SEMINOLE | 185 | 21 | 96 | 302 | 960,745 | 3,181 | 68.21% |
| SEQUOYAH | 0 | 2 | 6 | 8 | 35,062 | 4,383 | 25.00% |
| STEPHENS | 219 | 38 | 60 | 317 | 895,036 | 0 | 81.07% |
| TEXAS | 43 | 29 | 50 | 122 | 741,835 | 6,081 | 0.00% |
| TILLMAN | 6 | 1 | 21 | 28 | 115,712 | 4,133 | 25.00% |
| TULSA | 140 | 32 | 38 | 210 | 337,670 | 1,608 | 81.90% |
| WAGONER | 43 | 29 | 40 | 112 | 155,139 | 1,385 | 64.29% |
| WASHINGTON | 330 | 33 | 71 | 434 | 480,742 | 0 | 83.64% |
| WASHITA | 15 | 30 | 17 | 62 | 837,372 | 13,506 | 72.58% |
| WOODS | 8 | 32 | 26 | 66 | 427,685 | 6,480 | 0.00% |
| WOODWARD | 8 | 39 | 28 | 75 | 611,404 | 8,152 | 62.67% |
| TOTAL | 5,366 | 1,887 | 2,800 | 10,053 | 46,719,045 | 4,647 | 72.15% |
| AVG./COUNTY | 70 | 25 | 36 | 131 | 606,741 | | |

OKLAHOMA CORPORATION COMMISSION
OIL & GAS CONSERVATION DIVISION
STATISTICAL DEPARTMENT

ANNUAL SUMMARY OF COMPLETIONS BY COUNTIES
FOR THE YEAR OF 1985

| COUNTY | OIL | GAS | DRY | TOTAL | FOOTAGE | AVERAGE DEPTH | SUCCESS RATIO |
|-----------|-----|-----|-----|-------|-----------|---------------|---------------|
| ADAIR | 0 | 0 | 0 | 0 | 0 | 0 | 0.00% |
| ALFALFA | 28 | 21 | 37 | 86 | 504,909 | 5,871 | 56.98% |
| ATOKA | 3 | 0 | 10 | 13 | 25,953 | 1,996 | 23.08% |
| BEAVER | 45 | 79 | 65 | 189 | 1,439,840 | 7,618 | 65.61% |
| BECKHAM | 10 | 42 | 12 | 64 | 804,790 | 12,575 | 81.25% |
| BLAINE | 32 | 47 | 22 | 101 | 940,215 | 9,309 | 78.22% |
| BRYAN | 0 | 0 | 4 | 4 | 20,807 | 5,202 | 0.00% |
| CADDO | 23 | 52 | 24 | 99 | 1,182,497 | 11,944 | 75.76% |
| CANADIAN | 76 | 34 | 7 | 117 | 1,075,492 | 9,192 | 94.02% |
| CARTER | 129 | 7 | 30 | 166 | 601,205 | 3,622 | 81.93% |
| CHEROKEE | 0 | 0 | 1 | 1 | 350 | 350 | 0.00% |
| CHOCTAW | 0 | 0 | 0 | 0 | 0 | 0 | 0.00% |
| CIMARRON | 22 | 7 | 37 | 66 | 283,953 | 4,302 | 43.94% |
| CLEVELAND | 44 | 0 | 48 | 92 | 679,125 | 7,382 | 47.83% |
| COAL | 1 | 4 | 13 | 18 | 86,246 | 4,791 | 27.78% |
| COMANCHE | 31 | 9 | 29 | 69 | 211,504 | 3,065 | 57.97% |
| COTTON | 30 | 1 | 30 | 61 | 140,144 | 2,297 | 50.82% |
| CRAIG | 1 | 1 | 7 | 9 | 6,190 | 688 | 22.22% |
| CREEK | 446 | 89 | 215 | 750 | 1,993,526 | 2,658 | 71.33% |
| CUSTER | 10 | 61 | 39 | 110 | 1,401,035 | 12,737 | 64.55% |
| DELAWARE | 0 | 0 | 1 | 1 | 1,995 | 1,995 | 0.00% |
| DEWEY | 95 | 35 | 46 | 176 | 1,700,865 | 9,664 | 73.86% |
| ELLIS | 28 | 32 | 32 | 92 | 857,466 | 9,320 | 65.22% |
| GARFIELD | 53 | 33 | 40 | 126 | 783,491 | 6,218 | 68.25% |
| GARVIN | 174 | 18 | 75 | 267 | 1,630,860 | 6,108 | 71.91% |
| GRADY | 43 | 40 | 42 | 125 | 1,302,358 | 10,419 | 66.40% |
| GRANT | 75 | 28 | 80 | 183 | 983,312 | 5,373 | 56.28% |
| GREER | 2 | 0 | 2 | 4 | 8,029 | 2,007 | 50.00% |
| HARMON | 0 | 0 | 9 | 9 | 48,637 | 5,404 | 0.00% |
| HARPER | 5 | 36 | 19 | 60 | 387,269 | 6,454 | 68.33% |
| HASKELL | 0 | 22 | 8 | 30 | 176,337 | 5,878 | 73.33% |
| HUGHES | 75 | 51 | 69 | 195 | 684,809 | 3,512 | 64.62% |
| JACKSON | 2 | 0 | 7 | 9 | 50,472 | 5,608 | 22.22% |
| JEFFERSON | 23 | 0 | 15 | 38 | 200,691 | 5,281 | 60.53% |
| JOHNSTON | 0 | 0 | 5 | 5 | 7,495 | 1,499 | 0.00% |
| KAY | 80 | 20 | 60 | 160 | 511,058 | 3,194 | 62.50% |

| | | | | | | | |
|--------------|-------|-------|-------|-------|------------|--------|--------|
| KINGFISHER | 56 | 11 | 10 | 77 | 679,823 | 8,829 | 87.01% |
| KIOWA | 63 | 2 | 41 | 106 | 118,883 | 1,122 | 61.32% |
| LATIMER | 0 | 15 | 5 | 20 | 219,509 | 10,975 | 75.00% |
| LEFLORE | 0 | 14 | 8 | 22 | 156,557 | 7,116 | 63.64% |
| LINCOLN | 102 | 52 | 122 | 276 | 1,156,766 | 4,191 | 55.80% |
| LOGAN | 117 | 20 | 85 | 222 | 1,241,160 | 5,591 | 61.71% |
| LOVE | 37 | 0 | 23 | 60 | 444,813 | 7,414 | 61.67% |
| MCCLAIN | 61 | 5 | 39 | 105 | 989,522 | 9,424 | 62.86% |
| MCCURTAIN | 0 | 0 | 1 | 1 | 6,721 | 6,721 | 0.00% |
| MCINTOSH | 0 | 37 | 20 | 57 | 144,256 | 2,531 | 64.91% |
| MAJOR | 107 | 36 | 11 | 154 | 1,274,266 | 8,274 | 92.86% |
| MARSHALL | 6 | 0 | 8 | 14 | 66,132 | 4,724 | 42.86% |
| MAYES | 12 | 20 | 21 | 53 | 32,730 | 618 | 60.38% |
| MURRAY | 8 | 1 | 14 | 23 | 66,982 | 2,912 | 39.13% |
| MUSKOGEE | 66 | 29 | 83 | 178 | 349,098 | 1,961 | 53.37% |
| NOBLE | 162 | 18 | 79 | 259 | 1,176,267 | 4,542 | 69.50% |
| NOWATA | 168 | 9 | 21 | 198 | 184,739 | 933 | 89.39% |
| OKFUSKEE | 67 | 36 | 104 | 207 | 727,731 | 3,516 | 49.76% |
| OKLAHOMA | 76 | 27 | 50 | 153 | 1,010,633 | 6,605 | 67.32% |
| OKMULGEE | 159 | 95 | 122 | 376 | 817,759 | 2,175 | 67.55% |
| OSAGE | 406 | 37 | 173 | 616 | 1,307,463 | 2,123 | 71.92% |
| OTTAWA | 0 | 0 | 0 | 0 | 0 | 0 | 0.00% |
| PAWNEE | 221 | 12 | 85 | 318 | 1,049,687 | 3,301 | 73.27% |
| PAYNE | 90 | 6 | 97 | 193 | 746,563 | 3,868 | 49.74% |
| PITTSBURG | 1 | 50 | 19 | 70 | 454,600 | 6,494 | 72.86% |
| PONTOTOC | 99 | 7 | 56 | 162 | 367,168 | 2,266 | 65.43% |
| POTTAWATOMIE | 155 | 2 | 119 | 276 | 1,320,291 | 4,784 | 56.88% |
| PUSHMATAHA | 0 | 1 | 4 | 5 | 48,149 | 9,630 | 20.00% |
| ROGER MILLS | 11 | 42 | 20 | 73 | 997,152 | 13,660 | 72.60% |
| ROGERS | 31 | 52 | 25 | 108 | 106,216 | 983 | 76.85% |
| SEMINOLE | 180 | 20 | 124 | 324 | 1,116,516 | 3,446 | 61.73% |
| SEQUOYAH | 0 | 6 | 1 | 7 | 22,491 | 3,213 | 85.71% |
| STEPHENS | 117 | 25 | 53 | 195 | 874,981 | 4,487 | 72.82% |
| TEXAS | 22 | 33 | 46 | 101 | 591,992 | 5,861 | 54.46% |
| TILLMAN | 3 | 0 | 8 | 11 | 48,366 | 4,397 | 27.27% |
| TULSA | 57 | 21 | 19 | 97 | 156,024 | 1,608 | 80.41% |
| WAGONER | 29 | 20 | 19 | 68 | 92,273 | 1,357 | 72.06% |
| WASHINGTON | 159 | 14 | 36 | 209 | 248,994 | 1,191 | 82.78% |
| WASHITA | 11 | 23 | 20 | 54 | 766,025 | 14,186 | 62.96% |
| WOODS | 13 | 21 | 36 | 70 | 439,480 | 6,278 | 48.57% |
| WOODWARD | 7 | 32 | 34 | 73 | 581,516 | 7,966 | 53.42% |
| TOTAL | 4,465 | 1,620 | 3,001 | 9,086 | 42,933,219 | 4,725 | 66.97% |
| AVG./COUNTY | 58 | 21 | 39 | 118 | 557,574 | | |

OKLAHOMA CORPORATION COMMISSION
OIL & GAS CONSERVATION DIVISION
STATISTICAL DEPARTMENT

ANNUAL SUMMARY OF COMPLETIONS BY COUNTIES
FOR THE YEAR OF 1986

| COUNTY | OIL | GAS | DRY | TOTAL | FOOTAGE | AVERAGE DEPTH | SUCCESS RATIO |
|-----------|-----|-----|-----|-------|-----------|---------------|---------------|
| ADAIR | 0 | 0 | 0 | 0 | 0 | 0 | 0.00% |
| ALFALFA | 10 | 5 | 14 | 29 | 173,946 | 5,998 | 51.72% |
| ATOKA | 0 | 3 | 6 | 9 | 55,614 | 6,179 | 33.33% |
| BEAVER | 22 | 66 | 40 | 128 | 950,482 | 7,426 | 68.75% |
| BECKHAM | 8 | 11 | 11 | 30 | 312,126 | 10,404 | 63.33% |
| BLAINE | 25 | 43 | 12 | 80 | 769,359 | 9,617 | 85.00% |
| BRYAN | 0 | 0 | 0 | 0 | 0 | 0 | 0.00% |
| CADDO | 19 | 27 | 13 | 59 | 693,769 | 11,759 | 77.97% |
| CANADIAN | 40 | 15 | 7 | 62 | 580,622 | 9,365 | 88.71% |
| CARTER | 62 | 3 | 10 | 75 | 344,168 | 4,589 | 86.67% |
| CHEROKEE | 0 | 0 | 0 | 0 | 0 | 0 | 0.00% |
| CHOCTAW | 0 | 0 | 1 | 1 | 1,660 | 1,660 | 0.00% |
| CIMARRON | 8 | 7 | 14 | 29 | 118,379 | 4,082 | 51.72% |
| CLEVELAND | 23 | 0 | 26 | 49 | 359,304 | 7,333 | 46.94% |
| COAL | 1 | 3 | 7 | 11 | 53,442 | 4,858 | 36.36% |
| COMANCHE | 4 | 3 | 5 | 12 | 49,295 | 4,108 | 58.33% |
| COTTON | 1 | 0 | 2 | 3 | 4,190 | 1,397 | 33.33% |
| CRAIG | 3 | 0 | 0 | 3 | 2,443 | 814 | 100.00% |
| CREEK | 76 | 33 | 50 | 159 | 421,197 | 2,649 | 68.55% |
| CUSTER | 2 | 32 | 14 | 48 | 596,535 | 12,428 | 70.83% |
| DELAWARE | 0 | 0 | 0 | 0 | 0 | 0 | 0.00% |
| DEWEY | 26 | 18 | 13 | 57 | 585,502 | 10,272 | 77.19% |
| ELLIS | 12 | 15 | 12 | 39 | 352,182 | 9,030 | 69.23% |
| GARFIELD | 16 | 10 | 9 | 35 | 227,366 | 6,496 | 74.29% |
| GARVIN | 113 | 7 | 27 | 147 | 1,043,486 | 7,099 | 81.63% |
| GRADY | 36 | 28 | 14 | 78 | 764,675 | 9,804 | 82.05% |
| GRANT | 29 | 5 | 32 | 66 | 361,949 | 5,484 | 51.52% |
| GREER | 2 | 1 | 1 | 4 | 9,305 | 2,326 | 75.00% |
| HARMON | 0 | 0 | 0 | 0 | 0 | 0 | 0.00% |
| HARPER | 2 | 14 | 15 | 31 | 199,865 | 6,447 | 51.61% |
| HASKELL | 0 | 11 | 10 | 21 | 108,419 | 5,163 | 52.38% |
| HUGHES | 17 | 32 | 36 | 85 | 326,636 | 3,843 | 57.65% |
| JACKSON | 0 | 0 | 1 | 1 | 9,034 | 9,034 | 0.00% |
| JEFFERSON | 6 | 2 | 4 | 12 | 34,839 | 2,903 | 66.67% |
| JOHNSTON | 0 | 0 | 3 | 3 | 8,361 | 2,787 | 0.00% |
| KAY | 30 | 17 | 29 | 76 | 241,420 | 3,177 | 61.84% |

| | | | | | | | |
|--------------|-------|-----|-------|-------|------------|--------|---------|
| KINGFISHER | 22 | 3 | 4 | 29 | 230,587 | 7,951 | 86.21% |
| KIOWA | 8 | 0 | 14 | 22 | 18,930 | 860 | 36.36% |
| LATIMER | 0 | 35 | 6 | 41 | 420,266 | 10,250 | 85.37% |
| LEFLORE | 0 | 19 | 4 | 23 | 143,539 | 6,241 | 82.61% |
| LINCOLN | 26 | 9 | 33 | 68 | 294,017 | 4,324 | 51.47% |
| LOGAN | 34 | 7 | 34 | 75 | 405,187 | 5,402 | 54.67% |
| LOVE | 22 | 1 | 8 | 31 | 260,693 | 8,409 | 74.19% |
| MCCLAIN | 55 | 4 | 23 | 82 | 777,371 | 9,480 | 71.95% |
| MCCURTAIN | 0 | 0 | 0 | 0 | 0 | 0 | 0.00% |
| MCINTOSH | 0 | 24 | 9 | 33 | 94,046 | 2,850 | 72.73% |
| MAJOR | 63 | 29 | 7 | 99 | 840,982 | 8,495 | 92.93% |
| MARSHALL | 0 | 1 | 0 | 1 | 4,270 | 4,270 | 100.00% |
| MAYES | 2 | 0 | 3 | 5 | 2,945 | 589 | 40.00% |
| MURRAY | 4 | 0 | 8 | 12 | 44,913 | 3,743 | 33.33% |
| MUSKOGEE | 13 | 12 | 13 | 38 | 70,820 | 1,864 | 65.79% |
| NOBLE | 51 | 3 | 48 | 102 | 456,231 | 4,473 | 52.94% |
| NOWATA | 80 | 0 | 2 | 82 | 73,098 | 891 | 97.56% |
| OKFUSKEE | 27 | 15 | 23 | 65 | 229,951 | 3,538 | 64.62% |
| OKLAHOMA | 52 | 14 | 22 | 88 | 593,359 | 6,743 | 75.00% |
| OKMULGEE | 44 | 47 | 48 | 139 | 322,232 | 2,318 | 65.47% |
| OSAGE | 147 | 24 | 41 | 212 | 451,334 | 2,129 | 80.66% |
| OTTAWA | 0 | 0 | 0 | 0 | 0 | 0 | 0.00% |
| PAWNEE | 94 | 3 | 27 | 124 | 414,849 | 3,346 | 78.23% |
| PAYNE | 33 | 2 | 30 | 65 | 260,798 | 4,012 | 0.00% |
| PITTSBURG | 0 | 30 | 12 | 42 | 243,863 | 5,806 | 71.43% |
| PONTOTOC | 22 | 3 | 14 | 39 | 94,564 | 2,425 | 64.10% |
| POTTAWATOMIE | 51 | 3 | 43 | 97 | 469,109 | 4,836 | 55.67% |
| PUSHMATAHA | 0 | 0 | 0 | 0 | 0 | 0 | 0.00% |
| ROGER MILLS | 1 | 26 | 8 | 35 | 471,367 | 13,468 | 77.14% |
| ROGERS | 19 | 3 | 2 | 24 | 24,242 | 1,010 | 91.67% |
| SEMINOLE | 55 | 21 | 53 | 129 | 452,466 | 0 | 58.91% |
| SEQUOYAH | 0 | 3 | 0 | 3 | 12,422 | 4,141 | 100.00% |
| STEPHENS | 107 | 19 | 27 | 153 | 538,973 | 3,523 | 82.35% |
| TEXAS | 11 | 25 | 25 | 61 | 342,550 | 5,616 | 0.00% |
| TILLMAN | 1 | 0 | 4 | 5 | 23,051 | 4,610 | 20.00% |
| TULSA | 21 | 10 | 5 | 36 | 45,573 | 1,266 | 86.11% |
| WAGONER | 49 | 22 | 15 | 86 | 126,343 | 1,469 | 82.56% |
| WASHINGTON | 57 | 16 | 5 | 78 | 101,031 | 1,295 | 93.59% |
| WASHITA | 2 | 11 | 10 | 23 | 324,249 | 14,098 | 56.52% |
| WOODS | 18 | 7 | 15 | 40 | 250,522 | 6,263 | 62.50% |
| WOODWARD | 3 | 12 | 17 | 32 | 250,782 | 7,837 | 46.88% |
| TOTAL | 1,787 | 874 | 1,100 | 3,761 | 19,941,095 | 5,302 | 70.75% |
| AVG./COUNTY | 23 | 11 | 14 | 49 | 258,975 | | |

OKLAHOMA CORPORATION COMMISSION
OIL & GAS CONSERVATION DIVISION
STATISTICAL DEPARTMENT

ANNUAL SUMMARY OF COMPLETIONS BY COUNTIES
FOR THE YEAR OF 1987

| COUNTY | OIL | GAS | DRY | TOTAL | FOOTAGE | AVERAGE DEPTH | SUCCESS RATIO |
|-----------|-----|-----|-----|-------|---------|---------------|---------------|
| ADAIR | 0 | 0 | 0 | 0 | 0 | 0 | 0.00% |
| ALFALFA | 8 | 9 | 17 | 34 | 211,360 | 6,216 | 50.00% |
| ATOKA | 1 | 2 | 3 | 6 | 41,899 | 6,983 | 50.00% |
| BEAVER | 17 | 61 | 37 | 115 | 855,651 | 7,440 | 67.83% |
| BECKHAM | 2 | 14 | 8 | 24 | 230,751 | 9,615 | 66.67% |
| BLAINE | 28 | 34 | 15 | 77 | 744,522 | 9,669 | 80.52% |
| BRYAN | 0 | 3 | 2 | 5 | 21,138 | 4,228 | 60.00% |
| CADDO | 28 | 21 | 24 | 73 | 726,764 | 9,956 | 67.12% |
| CANADIAN | 15 | 8 | 7 | 30 | 272,059 | 9,069 | 76.67% |
| CARTER | 118 | 2 | 9 | 129 | 449,970 | 3,488 | 93.02% |
| CHEROKEE | 0 | 0 | 0 | 0 | 0 | 0 | 0.00% |
| CHOCTAW | 0 | 0 | 0 | 0 | 0 | 0 | 0.00% |
| CIMARRON | 1 | 3 | 15 | 19 | 89,138 | 4,691 | 21.05% |
| CLEVELAND | 24 | 0 | 27 | 51 | 344,179 | 6,749 | 47.06% |
| COAL | 0 | 5 | 6 | 11 | 43,404 | 3,946 | 45.45% |
| COMANCHE | 6 | 8 | 7 | 21 | 116,230 | 5,535 | 66.67% |
| COTTON | 2 | 1 | 10 | 13 | 31,693 | 2,438 | 23.08% |
| CRAIG | 0 | 0 | 0 | 0 | 0 | 0 | 0.00% |
| CREEK | 76 | 23 | 36 | 135 | 363,193 | 2,690 | 73.33% |
| CUSTER | 1 | 21 | 13 | 35 | 446,612 | 12,760 | 62.86% |
| DELAWARE | 0 | 0 | 0 | 0 | 0 | 0 | 0.00% |
| DEWEY | 15 | 18 | 12 | 45 | 454,228 | 10,094 | 73.33% |
| ELLIS | 17 | 23 | 14 | 54 | 510,710 | 9,458 | 74.07% |
| GARFIELD | 25 | 14 | 7 | 46 | 295,133 | 6,416 | 84.78% |
| GARVIN | 74 | 13 | 25 | 112 | 856,406 | 7,646 | 77.68% |
| GRADY | 30 | 31 | 22 | 83 | 825,008 | 9,940 | 73.49% |
| GRANT | 58 | 9 | 49 | 116 | 659,169 | 5,682 | 57.76% |
| GREER | 0 | 6 | 3 | 9 | 13,465 | 1,496 | 66.67% |
| HARMON | 0 | 0 | 4 | 4 | 30,480 | 7,620 | 0.00% |
| HARPER | 8 | 44 | 25 | 77 | 500,231 | 6,497 | 67.53% |
| HASKELL | 0 | 29 | 6 | 35 | 223,081 | 6,374 | 82.86% |
| HUGHES | 27 | 38 | 38 | 103 | 368,210 | 3,575 | 63.11% |
| JACKSON | 0 | 0 | 1 | 1 | 8,910 | 8,910 | 0.00% |
| JEFFERSON | 4 | 1 | 2 | 7 | 15,060 | 2,151 | 71.43% |
| JOHNSTON | 0 | 0 | 3 | 3 | 12,225 | 4,075 | 0.00% |
| KAY | 37 | 15 | 18 | 70 | 222,064 | 3,172 | 74.29% |

| | | | | | | | |
|--------------|-------|-----|-------|-------|------------|--------|--------|
| KINGFISHER | 15 | 8 | 2 | 25 | 217,267 | 8,691 | 92.00% |
| KIOWA | 6 | 8 | 17 | 31 | 44,111 | 1,423 | 45.16% |
| LATIMER | 0 | 44 | 3 | 47 | 417,460 | 8,882 | 93.62% |
| LEFLORE | 0 | 29 | 8 | 37 | 228,785 | 6,183 | 78.38% |
| LINCOLN | 20 | 16 | 33 | 69 | 292,183 | 4,235 | 52.17% |
| LOGAN | 22 | 14 | 23 | 59 | 299,870 | 5,083 | 61.02% |
| LOVE | 10 | 1 | 5 | 16 | 139,587 | 8,724 | 68.75% |
| MCCLAIN | 31 | 4 | 19 | 54 | 505,367 | 9,359 | 64.81% |
| MCCURTAIN | 0 | 0 | 1 | 1 | 18,986 | 18,986 | 0.00% |
| MCINTOSH | 1 | 17 | 10 | 28 | 61,073 | 2,181 | 64.29% |
| MAJOR | 81 | 41 | 6 | 128 | 1,093,579 | 8,544 | 95.31% |
| MARSHALL | 1 | 0 | 2 | 3 | 24,990 | 8,330 | 33.33% |
| MAYES | 0 | 1 | 3 | 4 | 1,805 | 451 | 25.00% |
| MURRAY | 7 | 0 | 10 | 17 | 48,749 | 2,868 | 41.18% |
| MUSKOGEE | 19 | 7 | 13 | 39 | 80,795 | 2,072 | 66.67% |
| NOBLE | 34 | 4 | 24 | 62 | 249,868 | 4,030 | 61.29% |
| NOWATA | 84 | 7 | 3 | 94 | 99,166 | 1,055 | 96.81% |
| OKFUSKEE | 28 | 19 | 32 | 79 | 265,889 | 3,366 | 59.49% |
| OKLAHOMA | 41 | 10 | 29 | 80 | 524,831 | 6,560 | 63.75% |
| OKMULGEE | 34 | 40 | 30 | 104 | 228,188 | 2,194 | 71.15% |
| OSAGE | 114 | 10 | 35 | 159 | 334,992 | 2,107 | 77.99% |
| OTTAWA | 0 | 0 | 1 | 1 | 1,401 | 1,401 | 0.00% |
| PAWNEE | 34 | 3 | 19 | 56 | 183,901 | 3,284 | 66.07% |
| PAYNE | 34 | 5 | 30 | 69 | 288,433 | 4,180 | 56.52% |
| PITTSBURG | 0 | 41 | 10 | 51 | 351,360 | 6,889 | 80.39% |
| PONTOTOC | 14 | 3 | 17 | 34 | 76,552 | 2,252 | 50.00% |
| POTTAWATOMIE | 49 | 2 | 46 | 97 | 454,285 | 4,683 | 52.58% |
| PUSHMATAHA | 0 | 0 | 0 | 0 | 0 | 0 | 0.00% |
| ROGER MILLS | 0 | 37 | 13 | 50 | 744,185 | 14,884 | 74.00% |
| ROGERS | 41 | 3 | 7 | 51 | 41,895 | 821 | 86.27% |
| SEMINOLE | 56 | 13 | 39 | 108 | 377,866 | 3,499 | 63.89% |
| SEQUOYAH | 0 | 5 | 6 | 11 | 49,404 | 4,491 | 45.45% |
| STEPHENS | 72 | 19 | 11 | 102 | 364,382 | 3,572 | 89.22% |
| TEXAS | 8 | 31 | 22 | 61 | 337,549 | 5,534 | 63.93% |
| TILLMAN | 0 | 0 | 5 | 5 | 19,116 | 3,823 | 0.00% |
| TULSA | 20 | 21 | 7 | 48 | 72,226 | 1,505 | 85.42% |
| WAGONER | 87 | 20 | 31 | 138 | 203,812 | 1,477 | 77.54% |
| WASHINGTON | 26 | 5 | 1 | 32 | 40,597 | 1,269 | 96.88% |
| WASHITA | 1 | 6 | 8 | 15 | 196,674 | 13,112 | 46.67% |
| WOODS | 29 | 11 | 8 | 48 | 310,743 | 6,474 | 83.33% |
| WOODWARD | 8 | 18 | 19 | 45 | 374,353 | 8,319 | 57.78% |
| TOTAL | 1,649 | 979 | 1,073 | 3,701 | 19,649,218 | 5,309 | 71.01% |
| AVG./COUNTY | 21 | 13 | 14 | 48 | 255,185 | | |

OKLAHOMA CORPORATION COMMISSION
OIL & GAS CONSERVATION DIVISION
STATISTICAL DEPARTMENT

ANNUAL SUMMARY OF COMPLETIONS BY COUNTIES
FOR THE YEAR OF 1988

| COUNTY | OIL | GAS | DRY | TOTAL | FOOTAGE | AVERAGE DEPTH | SUCCESS RATIO |
|-----------|-----|-----|-----|-------|---------|---------------|---------------|
| ADAIR | 0 | 0 | 0 | 0 | 0 | 0 | 0.00% |
| ALFALFA | 14 | 6 | 22 | 42 | 243,949 | 5,808 | 47.62% |
| ATOKA | 5 | 1 | 2 | 8 | 30,013 | 3,752 | 75.00% |
| BEAVER | 5 | 58 | 26 | 89 | 595,498 | 6,691 | 70.79% |
| BECKHAM | 7 | 13 | 8 | 28 | 315,593 | 11,271 | 71.43% |
| BLAINE | 22 | 29 | 5 | 56 | 545,338 | 9,738 | 91.07% |
| BRYAN | 0 | 1 | 0 | 1 | 5,020 | 5,020 | 100.00% |
| CADDO | 17 | 21 | 8 | 46 | 511,638 | 11,123 | 82.61% |
| CANADIAN | 5 | 18 | 4 | 27 | 276,092 | 10,226 | 85.19% |
| CARTER | 108 | 4 | 15 | 127 | 484,081 | 3,812 | 88.19% |
| CHEROKEE | 0 | 0 | 0 | 0 | 0 | 0 | 0.00% |
| CHOCTAW | 0 | 0 | 0 | 0 | 0 | 0 | 0.00% |
| CIMARRON | 1 | 2 | 6 | 9 | 45,523 | 5,058 | 33.33% |
| CLEVELAND | 12 | 1 | 17 | 30 | 195,631 | 6,521 | 43.33% |
| COAL | 0 | 1 | 7 | 8 | 26,516 | 3,315 | 12.50% |
| COMANCHE | 3 | 6 | 10 | 19 | 73,900 | 3,889 | 47.37% |
| COTTON | 1 | 0 | 4 | 5 | 12,542 | 2,508 | 20.00% |
| CRAIG | 0 | 0 | 0 | 0 | 0 | 0 | 0.00% |
| CREEK | 38 | 5 | 23 | 66 | 187,283 | 2,838 | 65.15% |
| CUSTER | 2 | 28 | 12 | 42 | 543,169 | 12,933 | 71.43% |
| DELAWARE | 0 | 0 | 1 | 1 | 375 | 0 | 0.00% |
| DEWEY | 11 | 14 | 8 | 33 | 338,446 | 10,256 | 75.76% |
| ELLIS | 7 | 15 | 14 | 36 | 343,357 | 9,538 | 61.11% |
| GARFIELD | 11 | 2 | 6 | 19 | 122,387 | 6,441 | 68.42% |
| GARVIN | 37 | 8 | 17 | 62 | 443,034 | 7,146 | 72.58% |
| GRADY | 22 | 21 | 12 | 55 | 513,380 | 9,334 | 78.18% |
| GRANT | 24 | 7 | 62 | 93 | 537,658 | 5,781 | 33.33% |
| GREER | 0 | 1 | 0 | 1 | 1,610 | 1,610 | 100.00% |
| HARMON | 1 | 0 | 0 | 1 | 8,350 | 8,350 | 100.00% |
| HARPER | 5 | 36 | 24 | 65 | 411,186 | 6,326 | 63.08% |
| HASKELL | 0 | 25 | 8 | 33 | 174,846 | 5,298 | 75.76% |
| HUGHES | 21 | 34 | 26 | 81 | 283,218 | 3,497 | 67.90% |
| JACKSON | 1 | 0 | 3 | 4 | 15,795 | 3,949 | 25.00% |
| JEFFERSON | 1 | 0 | 6 | 7 | 29,726 | 4,247 | 14.29% |
| JOHNSTON | 0 | 0 | 1 | 1 | 3,000 | 3,000 | 0.00% |
| KAY | 24 | 9 | 22 | 55 | 184,971 | 3,363 | 60.00% |

| | | | | | | | |
|--------------|-------|-----|-----|-------|------------|--------|---------|
| KINGFISHER | 7 | 5 | 2 | 14 | 118,629 | 8,474 | 85.71% |
| KIOWA | 5 | 2 | 4 | 11 | 7,935 | 721 | 63.64% |
| LATIMER | 0 | 36 | 4 | 40 | 378,943 | 9,474 | 90.00% |
| LEFLORE | 0 | 21 | 7 | 28 | 203,886 | 7,282 | 75.00% |
| LINCOLN | 9 | 7 | 25 | 41 | 177,629 | 4,332 | 39.02% |
| LOGAN | 10 | 9 | 9 | 28 | 129,419 | 4,622 | 67.86% |
| LOVE | 7 | 0 | 4 | 11 | 86,079 | 7,825 | 63.64% |
| MCCLAIN | 30 | 4 | 23 | 57 | 525,760 | 9,224 | 59.65% |
| MCCURTAIN | 0 | 0 | 0 | 0 | 0 | 0 | 0.00% |
| MCINTOSH | 0 | 7 | 6 | 13 | 35,015 | 2,693 | 53.85% |
| MAJOR | 66 | 30 | 6 | 102 | 877,172 | 8,600 | 94.12% |
| MARSHALL | 0 | 0 | 1 | 1 | 8,947 | 8,947 | 0.00% |
| MAYES | 1 | 0 | 1 | 2 | 1,325 | 663 | 50.00% |
| MURRAY | 4 | 0 | 12 | 16 | 59,112 | 3,695 | 25.00% |
| MUSKOGEE | 11 | 5 | 8 | 24 | 45,666 | 1,903 | 66.67% |
| NOBLE | 28 | 3 | 20 | 51 | 184,940 | 3,626 | 60.78% |
| NOWATA | 24 | 16 | 0 | 40 | 37,870 | 947 | 100.00% |
| OKFUSKEE | 21 | 17 | 19 | 57 | 195,713 | 3,434 | 66.67% |
| OKLAHOMA | 35 | 10 | 20 | 65 | 425,805 | 6,551 | 69.23% |
| OKMULGEE | 18 | 11 | 13 | 42 | 96,124 | 2,289 | 69.05% |
| OSAGE | 67 | 4 | 23 | 94 | 185,896 | 1,978 | 75.53% |
| OTTAWA | 0 | 0 | 0 | 0 | 0 | 0 | 0.00% |
| PAWNEE | 15 | 0 | 6 | 21 | 65,517 | 3,120 | 71.43% |
| PAYNE | 27 | 1 | 28 | 56 | 216,374 | 3,864 | 50.00% |
| PITTSBURG | 0 | 46 | 9 | 55 | 304,351 | 5,534 | 83.64% |
| PONTOTOC | 10 | 1 | 9 | 20 | 57,316 | 2,866 | 55.00% |
| POTTAWATOMIE | 30 | 0 | 39 | 69 | 340,104 | 4,929 | 43.48% |
| PUSHMATAHA | 0 | 0 | 0 | 0 | 0 | 0 | 0.00% |
| ROGER MILLS | 8 | 39 | 18 | 65 | 918,889 | 14,137 | 72.31% |
| ROGERS | 18 | 0 | 2 | 20 | 14,301 | 715 | 90.00% |
| SEMINOLE | 43 | 9 | 35 | 87 | 324,577 | 3,731 | 59.77% |
| SEQUOYAH | 0 | 3 | 3 | 6 | 34,813 | 5,802 | 50.00% |
| STEPHENS | 51 | 9 | 27 | 87 | 320,781 | 0 | 68.97% |
| TEXAS | 10 | 11 | 23 | 44 | 281,740 | 6,403 | 47.73% |
| TILLMAN | 0 | 0 | 3 | 3 | 9,463 | 3,154 | 0.00% |
| TULSA | 18 | 19 | 7 | 44 | 64,230 | 1,460 | 84.09% |
| WAGONER | 26 | 4 | 14 | 44 | 63,639 | 1,446 | 68.18% |
| WASHINGTON | 25 | 9 | 2 | 36 | 43,750 | 1,215 | 94.44% |
| WASHITA | 0 | 14 | 7 | 21 | 265,481 | 12,642 | 66.67% |
| WOODS | 19 | 17 | 13 | 49 | 320,388 | 6,539 | 73.47% |
| WOODWARD | 1 | 12 | 8 | 21 | 166,103 | 7,910 | 61.90% |
| TOTAL | 1,049 | 747 | 839 | 2,635 | 15,096,807 | 5,729 | 68.16% |
| AVG./COUNTY | 14 | 10 | 11 | 34 | 196,062 | | |

OKLAHOMA CORPORATION COMMISSION
OIL & GAS CONSERVATION DIVISION
STATISTICAL DEPARTMENT

ANNUAL SUMMARY OF COMPLETIONS BY COUNTIES
FOR THE YEAR OF 1989

| COUNTY | OIL | GAS | DRY | TOTAL | FOOTAGE | AVERAGE DEPTH | SUCCESS RATIO |
|-----------|-----|-----|-----|-------|---------|---------------|---------------|
| ADAIR | 0 | 0 | 0 | 0 | 0 | 0 | 0.00% |
| ALFALFA | 12 | 6 | 14 | 32 | 198,478 | 6,202 | 56.25% |
| ATOKA | 1 | 2 | 2 | 5 | 29,318 | 5,864 | 60.00% |
| BEAVER | 8 | 51 | 28 | 87 | 570,667 | 6,559 | 67.82% |
| BECKHAM | 4 | 16 | 6 | 26 | 303,916 | 11,689 | 76.92% |
| BLAINE | 8 | 15 | 11 | 34 | 340,196 | 10,006 | 67.65% |
| BRYAN | 0 | 0 | 1 | 1 | 2,525 | 2,525 | 0.00% |
| CADDO | 6 | 18 | 8 | 32 | 374,180 | 11,693 | 75.00% |
| CANADIAN | 3 | 17 | 4 | 24 | 244,144 | 10,173 | 83.33% |
| CARTER | 65 | 1 | 11 | 77 | 324,353 | 4,212 | 85.71% |
| CHEROKEE | 0 | 0 | 0 | 0 | 0 | 0 | 0.00% |
| CHOCTAW | 0 | 0 | 0 | 0 | 0 | 0 | 0.00% |
| CIMARRON | 1 | 4 | 5 | 10 | 44,489 | 4,449 | 50.00% |
| CLEVELAND | 9 | 2 | 15 | 26 | 190,226 | 7,316 | 42.31% |
| COAL | 0 | 6 | 9 | 15 | 39,863 | 2,658 | 40.00% |
| COMANCHE | 2 | 4 | 2 | 8 | 5,050 | 631 | 75.00% |
| COTTON | 1 | 0 | 2 | 3 | 6,184 | 2,061 | 33.33% |
| CRAIG | 0 | 0 | 0 | 0 | 0 | 0 | 0.00% |
| CREEK | 46 | 13 | 14 | 73 | 205,612 | 2,817 | 80.82% |
| CUSTER | 0 | 15 | 7 | 22 | 275,060 | 12,503 | 68.18% |
| DELAWARE | 0 | 0 | 0 | 0 | 0 | 0 | 0.00% |
| DEWEY | 3 | 8 | 5 | 16 | 165,241 | 10,328 | 68.75% |
| ELLIS | 2 | 11 | 8 | 21 | 198,302 | 9,443 | 61.90% |
| GARFIELD | 10 | 7 | 5 | 22 | 145,390 | 6,609 | 77.27% |
| GARVIN | 33 | 4 | 11 | 48 | 305,725 | 6,369 | 77.08% |
| GRADY | 12 | 37 | 7 | 56 | 545,737 | 9,745 | 87.50% |
| GRANT | 8 | 5 | 28 | 41 | 293,954 | 7,170 | 31.71% |
| GREER | 0 | 0 | 0 | 0 | 0 | 0 | 0.00% |
| HARMON | 0 | 0 | 3 | 3 | 21,818 | 7,273 | 0.00% |
| HARPER | 3 | 29 | 21 | 53 | 343,043 | 6,473 | 60.38% |
| HASKELL | 0 | 19 | 7 | 26 | 131,723 | 5,066 | 73.08% |
| HUGHES | 9 | 29 | 30 | 68 | 248,096 | 3,648 | 55.88% |
| JACKSON | 0 | 0 | 2 | 2 | 6,480 | 3,240 | 0.00% |
| JEFFERSON | 1 | 0 | 3 | 4 | 14,576 | 3,644 | 25.00% |
| JOHNSTON | 0 | 0 | 0 | 0 | 0 | 0 | 0.00% |
| KAY | 20 | 3 | 13 | 36 | 126,148 | 3,504 | 63.89% |

| | | | | | | | |
|--------------|-----|-----|-----|-------|------------|--------|---------|
| KINGFISHER | 3 | 7 | 3 | 13 | 101,206 | 7,785 | 76.92% |
| KIOWA | 4 | 1 | 6 | 11 | 17,646 | 1,604 | 45.45% |
| LATIMER | 0 | 23 | 6 | 29 | 306,092 | 10,555 | 79.31% |
| LEFLORE | 0 | 28 | 11 | 39 | 235,541 | 6,040 | 71.79% |
| LINCOLN | 7 | 1 | 16 | 24 | 100,046 | 4,169 | 33.33% |
| LOGAN | 10 | 5 | 9 | 24 | 110,020 | 4,584 | 62.50% |
| LOVE | 5 | 0 | 5 | 10 | 78,852 | 7,885 | 50.00% |
| MCCLAIN | 12 | 4 | 4 | 20 | 206,235 | 10,312 | 80.00% |
| MCCURTAIN | 0 | 0 | 0 | 0 | 0 | 0 | 0.00% |
| MCINTOSH | 0 | 4 | 8 | 12 | 27,775 | 2,315 | 33.33% |
| MAJOR | 34 | 19 | 4 | 57 | 466,545 | 8,185 | 92.98% |
| MARSHALL | 0 | 0 | 0 | 0 | 0 | 0 | 0.00% |
| MAYES | 34 | 19 | 4 | 57 | 466,545 | 8,185 | 92.98% |
| MURRAY | 2 | 0 | 9 | 11 | 36,885 | 3,353 | 18.18% |
| MUSKOGEE | 10 | 4 | 5 | 19 | 32,472 | 1,709 | 73.68% |
| NOBLE | 21 | 3 | 8 | 32 | 125,810 | 3,932 | 75.00% |
| NOWATA | 79 | 0 | 1 | 80 | 67,347 | 842 | 98.75% |
| OKFUSKEE | 13 | 7 | 19 | 39 | 122,297 | 3,136 | 51.28% |
| OKLAHOMA | 26 | 11 | 14 | 51 | 320,116 | 6,277 | 72.55% |
| OKMULGEE | 25 | 14 | 9 | 48 | 113,634 | 2,367 | 81.25% |
| OSAGE | 92 | 26 | 20 | 138 | 262,319 | 1,901 | 85.51% |
| OTTAWA | 0 | 0 | 0 | 0 | 0 | 0 | 0.00% |
| PAWNEE | 4 | 0 | 8 | 12 | 32,324 | 2,694 | 33.33% |
| PAYNE | 13 | 2 | 25 | 40 | 144,724 | 3,618 | 37.50% |
| PITTSBURG | 0 | 36 | 8 | 44 | 301,753 | 6,858 | 81.82% |
| PONTOTOC | 9 | 0 | 1 | 10 | 26,682 | 2,668 | 90.00% |
| POTTAWATOMIE | 10 | 0 | 28 | 38 | 178,864 | 4,707 | 26.32% |
| PUSHMATAHA | 0 | 0 | 0 | 0 | 0 | 0 | 0.00% |
| ROGER MILLS | 16 | 39 | 9 | 64 | 811,688 | 12,683 | 85.94% |
| ROGERS | 1 | 2 | 0 | 3 | 2,877 | 959 | 100.00% |
| SEMINOLE | 24 | 7 | 23 | 54 | 181,509 | 0 | 57.41% |
| SEQUOYAH | 0 | 5 | 11 | 16 | 91,009 | 5,688 | 0.00% |
| STEPHENS | 40 | 7 | 15 | 62 | 249,208 | 4,019 | 0.00% |
| TEXAS | 7 | 10 | 27 | 44 | 262,811 | 5,973 | 38.64% |
| TILLMAN | 0 | 0 | 2 | 2 | 8,010 | 4,005 | 0.00% |
| TULSA | 12 | 9 | 7 | 28 | 41,640 | 1,487 | 75.00% |
| WAGONER | 3 | 2 | 6 | 11 | 16,135 | 1,467 | 45.45% |
| WASHINGTON | 6 | 4 | 1 | 11 | 13,182 | 1,198 | 90.91% |
| WASHITA | 1 | 10 | 1 | 12 | 155,627 | 12,969 | 0.00% |
| WOODS | 23 | 22 | 8 | 53 | 347,440 | 6,555 | 84.91% |
| WOODWARD | 2 | 26 | 5 | 33 | 251,599 | 7,624 | 84.85% |
| TOTAL | 815 | 679 | 628 | 2,122 | 12,014,959 | 5,662 | 70.41% |
| AVG./COUNTY | 11 | 9 | 8 | 28 | 156,038 | | |

OKLAHOMA CORPORATION COMMISSION
OIL & GAS CONSERVATION DIVISION
STATISTICAL DEPARTMENT

ANNUAL SUMMARY OF COMPLETIONS BY COUNTIES
FOR THE YEAR OF 1990

| COUNTY | OIL | GAS | DRY | TOTAL | FOOTAGE | AVERAGE DEPTH | SUCCESS RATIO |
|-----------|-----|-----|-----|-------|---------|---------------|---------------|
| ADAIR | 0 | 0 | 0 | 0 | 0 | 0 | 0.00% |
| ALFALFA | 18 | 10 | 4 | 32 | 187,392 | 5,856 | 87.50% |
| ATOKA | 0 | 2 | 1 | 3 | 20,677 | 6,892 | 66.67% |
| BEAVER | 8 | 83 | 14 | 105 | 689,588 | 6,568 | 86.67% |
| BECKHAM | 4 | 35 | 1 | 40 | 365,910 | 9,148 | 97.50% |
| BLAINE | 6 | 15 | 1 | 22 | 201,319 | 9,151 | 95.45% |
| BRYAN | 5 | 0 | 1 | 6 | 45,150 | 7,525 | 83.33% |
| CADDO | 14 | 21 | 2 | 37 | 387,004 | 10,460 | 94.59% |
| CANADIAN | 7 | 30 | 8 | 45 | 468,175 | 10,404 | 82.22% |
| CARTER | 70 | 2 | 32 | 104 | 448,013 | 4,308 | 69.23% |
| CHEROKEE | 0 | 0 | 1 | 1 | 1,150 | 1,150 | 0.00% |
| CHOCTAW | 0 | 0 | 0 | 0 | 0 | 0 | 0.00% |
| CIMARRON | 3 | 6 | 1 | 10 | 46,924 | 4,692 | 90.00% |
| CLEVELAND | 9 | 1 | 1 | 11 | 78,820 | 7,165 | 90.91% |
| COAL | 1 | 10 | 4 | 15 | 53,400 | 3,560 | 73.33% |
| COMANCHE | 2 | 2 | 0 | 4 | 15,380 | 3,845 | 100.00% |
| COTTON | 1 | 0 | 0 | 1 | 2,303 | 2,303 | 100.00% |
| CRAIG | 1 | 0 | 0 | 1 | 355 | 355 | 0.00% |
| CREEK | 58 | 12 | 20 | 90 | 247,788 | 2,753 | 77.78% |
| CUSTER | 1 | 23 | 0 | 24 | 319,568 | 13,315 | 100.00% |
| DELAWARE | 0 | 0 | 0 | 0 | 0 | 0 | 0.00% |
| DEWEY | 14 | 17 | 4 | 35 | 340,832 | 9,738 | 88.57% |
| ELLIS | 1 | 30 | 3 | 34 | 351,891 | 10,350 | 91.18% |
| GARFIELD | 29 | 12 | 4 | 45 | 280,033 | 6,223 | 91.11% |
| GARVIN | 66 | 38 | 9 | 113 | 743,047 | 6,576 | 92.04% |
| GRADY | 15 | 64 | 4 | 83 | 869,098 | 10,471 | 95.18% |
| GRANT | 9 | 2 | 1 | 12 | 66,928 | 5,577 | 91.67% |
| GREER | 1 | 1 | 0 | 2 | 2,742 | 1,371 | 100.00% |
| HARMON | 0 | 0 | 0 | 0 | 0 | 0 | 0.00% |
| HARPER | 8 | 33 | 9 | 50 | 335,608 | 6,712 | 82.00% |
| HASKELL | 0 | 28 | 0 | 28 | 146,552 | 5,234 | 100.00% |
| HUGHES | 9 | 53 | 5 | 67 | 238,819 | 3,564 | 92.54% |
| JACKSON | 1 | 0 | 1 | 2 | 10,026 | 5,013 | 50.00% |
| JEFFERSON | 4 | 0 | 0 | 4 | 3,720 | 930 | 100.00% |
| JOHNSTON | 0 | 0 | 1 | 1 | 2,330 | 0 | 0.00% |
| KAY | 26 | 4 | 10 | 40 | 147,374 | 3,684 | 75.00% |

| | | | | | | | |
|--------------|-------|-------|-----|-------|------------|--------|---------|
| KINGFISHER | 16 | 17 | 1 | 34 | 294,746 | 8,669 | 97.06% |
| KIOWA | 9 | 1 | 0 | 10 | 14,376 | 1,438 | 100.00% |
| LATIMER | 0 | 41 | 4 | 45 | 514,659 | 11,437 | 91.11% |
| LEFLORE | 0 | 28 | 3 | 31 | 237,166 | 7,651 | 90.32% |
| LINCOLN | 20 | 9 | 5 | 34 | 149,676 | 4,402 | 85.29% |
| LOGAN | 19 | 14 | 10 | 43 | 231,482 | 5,383 | 76.74% |
| LOVE | 3 | 3 | 1 | 7 | 42,030 | 6,004 | 85.71% |
| MCCLAIN | 28 | 6 | 4 | 38 | 387,004 | 10,184 | 89.47% |
| MCCURTAIN | 0 | 0 | 0 | 0 | 0 | 0 | 0.00% |
| MCINTOSH | 0 | 8 | 6 | 14 | 34,376 | 2,455 | 57.14% |
| MAJOR | 38 | 31 | 5 | 74 | 615,355 | 8,316 | 93.24% |
| MARSHALL | 18 | 6 | 1 | 25 | 149,131 | 5,965 | 96.00% |
| MAYES | 1 | 0 | 1 | 2 | 1,265 | 633 | 50.00% |
| MURRAY | 12 | 0 | 0 | 12 | 77,748 | 6,479 | 100.00% |
| MUSKOGEE | 7 | 6 | 5 | 18 | 31,169 | 1,732 | 72.22% |
| NOBLE | 39 | 5 | 7 | 51 | 211,948 | 4,156 | 86.27% |
| NOWATA | 45 | 0 | 31 | 76 | 54,229 | 714 | 59.21% |
| OKFUSKEE | 31 | 12 | 7 | 50 | 167,367 | 3,347 | 86.00% |
| OKLAHOMA | 51 | 29 | 8 | 88 | 622,214 | 7,071 | 90.91% |
| OKMULGEE | 37 | 20 | 4 | 61 | 119,593 | 1,961 | 93.44% |
| OSAGE | 86 | 12 | 17 | 115 | 237,635 | 2,066 | 85.22% |
| OTTAWA | 0 | 0 | 0 | 0 | 0 | 0 | 0.00% |
| PAWNEE | 15 | 1 | 4 | 20 | 59,964 | 2,998 | 80.00% |
| PAYNE | 30 | 4 | 6 | 40 | 165,411 | 4,135 | 85.00% |
| PITTSBURG | 0 | 49 | 1 | 50 | 374,632 | 7,493 | 98.00% |
| PONTOTOC | 9 | 1 | 4 | 14 | 47,586 | 3,399 | 71.43% |
| POTTAWATOMIE | 33 | 0 | 7 | 40 | 178,376 | 0 | 82.50% |
| PUSHMATAHA | 0 | 0 | 0 | 0 | 0 | 0 | 0.00% |
| ROGER MILLS | 9 | 48 | 1 | 58 | 777,413 | 13,404 | 0.00% |
| ROGERS | 8 | 0 | 1 | 9 | 8,534 | 948 | 88.89% |
| SEMINOLE | 61 | 5 | 15 | 81 | 274,029 | 3,383 | 81.48% |
| SEQUOYAH | 0 | 8 | 2 | 10 | 40,202 | 4,020 | 80.00% |
| STEPHENS | 64 | 22 | 26 | 112 | 494,653 | 4,417 | 76.79% |
| TEXAS | 12 | 16 | 11 | 39 | 227,966 | 5,845 | 71.79% |
| TILLMAN | 6 | 0 | 0 | 6 | 10,086 | 1,681 | 100.00% |
| TULSA | 18 | 3 | 3 | 24 | 40,982 | 1,708 | 87.50% |
| WAGONER | 5 | 3 | 2 | 10 | 14,467 | 1,447 | 80.00% |
| WASHINGTON | 29 | 1 | 18 | 48 | 60,638 | 1,263 | 62.50% |
| WASHITA | 1 | 13 | 0 | 14 | 190,207 | 13,586 | 100.00% |
| WOODS | 6 | 33 | 0 | 39 | 254,256 | 6,519 | 100.00% |
| WOODWARD | 1 | 11 | 2 | 14 | 110,290 | 7,878 | 85.71% |
| TOTAL | 1,158 | 1,000 | 365 | 2,523 | 14,640,777 | 5,803 | 85.53% |
| AVG./COUNTY | 15 | 13 | 5 | 33 | 190,140 | | |

OKLAHOMA CORPORATION COMMISSION
OIL & GAS CONSERVATION DIVISION
STATISTICAL DEPARTMENT

ANNUAL SUMMARY OF COMPLETIONS BY COUNTIES
FOR THE YEAR OF 1991

| COUNTY | OIL | GAS | DRY | TOTAL | FOOTAGE | AVERAGE DEPTH | SUCCESS RATIO |
|-----------|-----|-----|-----|-------|---------|---------------|---------------|
| ADAIR | 0 | 0 | 0 | 0 | 0 | 0 | 0.00% |
| ALFALFA | 10 | 3 | 4 | 17 | 94,817 | 5,577 | 76.47% |
| ATOKA | 0 | 1 | 1 | 2 | 17,322 | 8,661 | 50.00% |
| BEAVER | 21 | 72 | 13 | 106 | 704,803 | 6,649 | 87.74% |
| BECKHAM | 1 | 9 | 1 | 11 | 154,511 | 14,046 | 90.91% |
| BLAINE | 8 | 18 | 3 | 29 | 266,016 | 9,173 | 89.66% |
| BRYAN | 2 | 4 | 0 | 6 | 33,552 | 5,592 | 100.00% |
| CADDO | 34 | 17 | 13 | 64 | 671,170 | 10,487 | 79.69% |
| CANADIAN | 7 | 34 | 4 | 45 | 458,960 | 10,199 | 91.11% |
| CARTER | 95 | 6 | 19 | 120 | 532,976 | 4,441 | 84.17% |
| CHEROKEE | 0 | 0 | 1 | 1 | 415 | 415 | 0.00% |
| CHOCTAW | 0 | 0 | 0 | 0 | 0 | 0 | 0.00% |
| CIMARRON | 0 | 3 | 1 | 4 | 18,488 | 4,622 | 75.00% |
| CLEVELAND | 17 | 1 | 2 | 20 | 151,817 | 7,591 | 90.00% |
| COAL | 0 | 11 | 0 | 11 | 33,264 | 3,024 | 100.00% |
| COMANCHE | 2 | 4 | 2 | 8 | 47,128 | 5,891 | 75.00% |
| COTTON | 0 | 0 | 2 | 2 | 3,700 | 1,850 | 0.00% |
| CRAIG | 0 | 0 | 0 | 0 | 0 | 0 | 0.00% |
| CREEK | 38 | 5 | 9 | 52 | 160,348 | 3,084 | 82.69% |
| CUSTER | 2 | 33 | 2 | 37 | 492,275 | 13,305 | 94.59% |
| DELAWARE | 0 | 0 | 0 | 0 | 0 | 0 | 0.00% |
| DEWEY | 23 | 21 | 3 | 47 | 458,392 | 9,753 | 93.62% |
| ELLIS | 3 | 19 | 1 | 23 | 223,796 | 9,730 | 95.65% |
| GARFIELD | 24 | 8 | 5 | 37 | 250,279 | 6,764 | 86.49% |
| GARVIN | 73 | 17 | 14 | 104 | 676,528 | 6,505 | 86.54% |
| GRADY | 23 | 47 | 1 | 71 | 824,644 | 11,615 | 98.59% |
| GRANT | 10 | 5 | 0 | 15 | 84,430 | 5,629 | 100.00% |
| GREER | 0 | 2 | 0 | 2 | 3,046 | 1,523 | 100.00% |
| HARMON | 0 | 0 | 0 | 0 | 0 | 0 | 0.00% |
| HARPER | 10 | 45 | 6 | 61 | 477,250 | 7,824 | 90.16% |
| HASKELL | 0 | 28 | 2 | 30 | 140,672 | 4,689 | 93.33% |
| HUGHES | 17 | 42 | 5 | 64 | 188,265 | 2,942 | 92.19% |
| JACKSON | 0 | 0 | 1 | 1 | 9,100 | 9,100 | 0.00% |
| JEFFERSON | 6 | 1 | 3 | 10 | 17,162 | 1,716 | 70.00% |
| JOHNSTON | 0 | 0 | 0 | 0 | 0 | 0 | 0.00% |
| KAY | 35 | 5 | 6 | 46 | 164,185 | 3,569 | 86.96% |

| | | | | | | | |
|--------------|-------|-----|-----|-------|------------|--------|---------|
| KINGFISHER | 26 | 11 | 3 | 40 | 336,021 | 8,401 | 92.50% |
| KIOWA | 6 | 1 | 4 | 11 | 23,359 | 2,124 | 63.64% |
| LATIMER | 0 | 70 | 14 | 84 | 972,894 | 11,582 | 83.33% |
| LEFLORE | 0 | 31 | 4 | 35 | 239,313 | 6,838 | 88.57% |
| LINCOLN | 25 | 2 | 5 | 32 | 142,309 | 4,447 | 84.38% |
| LOGAN | 13 | 17 | 10 | 40 | 176,022 | 4,401 | 75.00% |
| LOVE | 5 | 1 | 2 | 8 | 73,478 | 9,185 | 75.00% |
| MCCLAIN | 33 | 6 | 0 | 39 | 417,678 | 10,710 | 100.00% |
| MCCURTAIN | 0 | 0 | 0 | 0 | 0 | 0 | 0.00% |
| MCINTOSH | 0 | 6 | 0 | 6 | 14,664 | 2,444 | 100.00% |
| MAJOR | 34 | 16 | 4 | 54 | 466,479 | 8,639 | 92.59% |
| MARSHALL | 11 | 0 | 0 | 11 | 74,899 | 6,809 | 100.00% |
| MAYES | 2 | 1 | 2 | 5 | 1,888 | 378 | 60.00% |
| MURRAY | 6 | 1 | 2 | 9 | 33,449 | 3,717 | 77.78% |
| MUSKOGEE | 0 | 7 | 0 | 7 | 9,156 | 1,308 | 100.00% |
| NOBLE | 53 | 5 | 9 | 67 | 312,398 | 4,663 | 86.57% |
| NOWATA | 69 | 0 | 41 | 110 | 78,218 | 711 | 62.73% |
| OKFUSKEE | 26 | 12 | 8 | 46 | 185,194 | 4,026 | 82.61% |
| OKLAHOMA | 39 | 24 | 5 | 68 | 462,367 | 6,800 | 92.65% |
| OKMULGEE | 38 | 7 | 12 | 57 | 118,529 | 2,079 | 78.95% |
| OSAGE | 0 | 0 | 0 | 0 | 0 | 0 | 0.00% |
| OTTAWA | 0 | 0 | 0 | 0 | 0 | 0 | 0.00% |
| PAWNEE | 8 | 2 | 1 | 11 | 30,662 | 2,787 | 90.91% |
| PAYNE | 39 | 5 | 4 | 48 | 189,140 | 3,940 | 91.67% |
| PITTSBURG | 0 | 44 | 2 | 46 | 315,660 | 6,862 | 95.65% |
| PONTOTOC | 25 | 1 | 6 | 32 | 104,329 | 3,260 | 81.25% |
| POTTAWATOMIE | 26 | 4 | 6 | 36 | 157,302 | 4,370 | 83.33% |
| PUSHMATAHA | 0 | 0 | 0 | 0 | 0 | 0 | 0.00% |
| ROGER MILLS | 4 | 65 | 2 | 71 | 948,366 | 13,357 | 97.18% |
| ROGERS | 2 | 0 | 0 | 2 | 2,532 | 1,266 | 100.00% |
| SEMINOLE | 44 | 2 | 9 | 55 | 182,588 | 3,320 | 83.64% |
| SEQUOYAH | 0 | 11 | 0 | 11 | 59,455 | 5,405 | 100.00% |
| STEPHENS | 58 | 20 | 16 | 94 | 446,796 | 4,753 | 82.98% |
| TEXAS | 9 | 17 | 12 | 38 | 241,677 | 6,360 | 68.42% |
| TILLMAN | 18 | 0 | 0 | 18 | 32,598 | 1,811 | 100.00% |
| TULSA | 7 | 4 | 3 | 14 | 22,546 | 1,610 | 78.57% |
| WAGONER | 3 | 3 | 1 | 7 | 10,303 | 1,472 | 85.71% |
| WASHINGTON | 38 | 1 | 13 | 52 | 66,288 | 1,275 | 75.00% |
| WASHITA | 0 | 16 | 2 | 18 | 236,046 | 13,114 | 88.89% |
| WOODS | 9 | 25 | 20 | 54 | 342,654 | 6,345 | 62.96% |
| WOODWARD | 3 | 13 | 1 | 17 | 125,747 | 7,397 | 94.12% |
| TOTAL | 1,140 | 912 | 347 | 2,399 | 15,012,315 | 6,258 | 85.54% |
| AVG./COUNTY | 15 | 12 | 5 | 31 | 194,965 | | |

OKLAHOMA CORPORATION COMMISSION
OIL & GAS CONSERVATION DIVISION
STATISTICAL DEPARTMENT

ANNUAL SUMMARY OF COMPLETIONS BY COUNTIES
FOR THE YEAR OF 1992

| COUNTY | OIL | GAS | DRY | TOTAL | FOOTAGE | AVERAGE DEPTH | SUCCESS RATIO |
|-----------|-----|-----|-----|-------|---------|---------------|---------------|
| ADAIR | 0 | 0 | 0 | 0 | 0 | 0 | 0.00% |
| ALFALFA | 14 | 7 | 14 | 35 | 185,477 | 5,299 | 60.00% |
| ATOKA | 0 | 1 | 2 | 3 | 34,442 | 11,481 | 33.33% |
| BEAVER | 11 | 34 | 19 | 64 | 418,585 | 6,540 | 70.31% |
| BECKHAM | 3 | 4 | 5 | 12 | 158,614 | 13,218 | 58.33% |
| BLAINE | 4 | 8 | 5 | 17 | 166,431 | 9,790 | 70.59% |
| BRYAN | 0 | 0 | 0 | 0 | 0 | 0 | 0.00% |
| CADDO | 14 | 8 | 8 | 30 | 257,621 | 8,587 | 73.33% |
| CANADIAN | 3 | 13 | 3 | 19 | 180,804 | 9,516 | 84.21% |
| CARTER | 35 | 3 | 11 | 49 | 216,172 | 4,412 | 77.55% |
| CHEROKEE | 0 | 0 | 0 | 0 | 0 | 0 | 0.00% |
| CHOCTAW | 0 | 0 | 0 | 0 | 0 | 0 | 0.00% |
| CIMARRON | 1 | 1 | 4 | 6 | 25,882 | 4,314 | 33.33% |
| CLEVELAND | 7 | 0 | 7 | 14 | 85,119 | 6,080 | 50.00% |
| COAL | 2 | 2 | 5 | 9 | 31,017 | 3,446 | 44.44% |
| COMANCHE | 2 | 3 | 4 | 9 | 40,914 | 4,546 | 55.56% |
| COTTON | 7 | 0 | 3 | 10 | 15,772 | 1,577 | 70.00% |
| CRAIG | 0 | 0 | 0 | 0 | 0 | 0 | 0.00% |
| CREEK | 18 | 2 | 23 | 43 | 127,305 | 2,961 | 46.51% |
| CUSTER | 2 | 40 | 7 | 49 | 598,712 | 12,219 | 85.71% |
| DELAWARE | 0 | 0 | 0 | 0 | 0 | 0 | 0.00% |
| DEWEY | 3 | 1 | 3 | 7 | 62,009 | 8,858 | 57.14% |
| ELLIS | 2 | 6 | 3 | 11 | 84,552 | 7,687 | 72.73% |
| GARFIELD | 7 | 2 | 12 | 21 | 118,965 | 5,665 | 42.86% |
| GARVIN | 31 | 6 | 9 | 46 | 209,492 | 4,554 | 80.43% |
| GRADY | 9 | 19 | 10 | 38 | 384,665 | 10,123 | 73.68% |
| GRANT | 4 | 3 | 12 | 19 | 104,896 | 5,521 | 36.84% |
| GREER | 0 | 1 | 0 | 1 | 1,613 | 1,613 | 100.00% |
| HARMON | 0 | 0 | 2 | 2 | 9,968 | 4,984 | 0.00% |
| HARPER | 2 | 5 | 9 | 16 | 114,607 | 7,163 | 43.75% |
| HASKELL | 0 | 24 | 6 | 30 | 101,535 | 3,385 | 80.00% |
| HUGHES | 13 | 29 | 23 | 65 | 185,085 | 2,847 | 64.62% |
| JACKSON | 0 | 0 | 2 | 2 | 13,602 | 6,801 | 0.00% |
| JEFFERSON | 4 | 3 | 8 | 15 | 27,295 | 1,820 | 46.67% |
| JOHNSTON | 0 | 0 | 1 | 1 | 10,594 | 10,594 | 0.00% |
| KAY | 20 | 3 | 11 | 34 | 123,010 | 3,618 | 67.65% |

| | | | | | | | |
|--------------|-----|-----|-----|-------|-----------|--------|---------|
| KINGFISHER | 8 | 1 | 3 | 12 | 89,495 | 7,458 | 75.00% |
| KIOWA | 4 | 0 | 3 | 7 | 13,060 | 1,866 | 57.14% |
| LATIMER | 0 | 28 | 17 | 45 | 521,951 | 11,599 | 62.22% |
| LEFLORE | 1 | 10 | 7 | 18 | 94,302 | 5,239 | 61.11% |
| LINCOLN | 17 | 2 | 10 | 29 | 118,116 | 4,073 | 65.52% |
| LOGAN | 14 | 8 | 12 | 34 | 169,616 | 4,989 | 64.71% |
| LOVE | 3 | 0 | 2 | 5 | 26,063 | 5,213 | 60.00% |
| MCCLAIN | 5 | 2 | 2 | 9 | 76,383 | 8,487 | 77.78% |
| MCCURTAIN | 0 | 0 | 1 | 1 | 467 | 467 | 0.00% |
| MCINTOSH | 0 | 7 | 7 | 14 | 36,191 | 2,585 | 50.00% |
| MAJOR | 24 | 17 | 7 | 48 | 410,631 | 8,555 | 85.42% |
| MARSHALL | 2 | 0 | 2 | 4 | 22,955 | 5,739 | 50.00% |
| MAYES | 0 | 0 | 0 | 0 | 0 | 0 | 0.00% |
| MURRAY | 4 | 0 | 4 | 8 | 28,412 | 3,552 | 50.00% |
| MUSKOGEE | 1 | 2 | 9 | 12 | 19,848 | 1,654 | 25.00% |
| NOBLE | 27 | 4 | 15 | 46 | 166,442 | 3,618 | 67.39% |
| NOWATA | 8 | 1 | 0 | 9 | 6,617 | 735 | 100.00% |
| OKFUSKEE | 27 | 2 | 14 | 43 | 148,412 | 3,451 | 67.44% |
| OKLAHOMA | 11 | 17 | 14 | 42 | 260,418 | 6,200 | 66.67% |
| OKMULGEE | 19 | 5 | 27 | 51 | 111,865 | 2,193 | 47.06% |
| OSAGE | 62 | 8 | 12 | 82 | 161,521 | 1,970 | 85.37% |
| OTTAWA | 0 | 0 | 0 | 0 | 0 | 0 | 0.00% |
| PAWNEE | 20 | 0 | 9 | 29 | 84,843 | 2,926 | 68.97% |
| PAYNE | 25 | 2 | 29 | 56 | 202,484 | 3,616 | 48.21% |
| PITTSBURG | 0 | 24 | 11 | 35 | 156,744 | 4,478 | 68.57% |
| PONTOTOC | 9 | 1 | 4 | 14 | 29,247 | 2,089 | 71.43% |
| POTTAWATOMIE | 18 | 2 | 22 | 42 | 176,241 | 4,196 | 47.62% |
| PUSHMATAHA | 0 | 0 | 0 | 0 | 0 | 0 | 0.00% |
| ROGER MILLS | 1 | 48 | 10 | 59 | 769,155 | 13,037 | 83.05% |
| ROGERS | 1 | 0 | 1 | 2 | 1,750 | 875 | 50.00% |
| SEMINOLE | 24 | 4 | 16 | 44 | 144,309 | 3,280 | 63.64% |
| SEQUOYAH | 0 | 9 | 3 | 12 | 50,767 | 4,231 | 75.00% |
| STEPHENS | 33 | 11 | 12 | 56 | 208,308 | 3,720 | 78.57% |
| TEXAS | 12 | 9 | 15 | 36 | 220,210 | 6,117 | 58.33% |
| TILLMAN | 2 | 0 | 5 | 7 | 32,962 | 4,709 | 28.57% |
| TULSA | 2 | 1 | 1 | 4 | 6,843 | 1,711 | 75.00% |
| WAGONER | 3 | 2 | 0 | 5 | 9,071 | 1,814 | 100.00% |
| WASHINGTON | 14 | 0 | 0 | 14 | 17,612 | 1,258 | 100.00% |
| WASHITA | 0 | 6 | 1 | 7 | 94,991 | 13,570 | 85.71% |
| WOODS | 4 | 20 | 11 | 35 | 201,266 | 5,750 | 68.57% |
| WOODWARD | 5 | 9 | 10 | 24 | 186,836 | 7,785 | 58.33% |
| TOTAL | 628 | 490 | 559 | 1,677 | 9,171,159 | 5,469 | 66.67% |
| AVG./COUNTY | 8 | 6 | 7 | 22 | 119,106 | | |

OKLAHOMA CORPORATION COMMISSION
OIL & GAS CONSERVATION DIVISION
STATISTICAL DEPARTMENT

ANNUAL SUMMARY OF COMPLETIONS BY COUNTIES
FOR THE YEAR OF 1993

| COUNTY | OIL | GAS | DRY | TOTAL | FOOTAGE | AVERAGE DEPTH | SUCCESS RATIO |
|-----------|-----|-----|-----|-------|-----------|---------------|---------------|
| ADAIR | 0 | 0 | 0 | 0 | 0 | 0 | 0.00% |
| ALFALFA | 10 | 7 | 2 | 19 | 114,263 | 6,014 | 89.47% |
| ATOKA | 0 | 0 | 1 | 1 | 21,229 | 21,229 | 0.00% |
| BEAVER | 11 | 56 | 23 | 90 | 642,648 | 7,141 | 74.44% |
| BECKHAM | 10 | 19 | 1 | 30 | 285,085 | 9,503 | 96.67% |
| BLAINE | 5 | 23 | 0 | 28 | 270,893 | 9,675 | 100.00% |
| BRYAN | 1 | 0 | 0 | 1 | 6,415 | 6,415 | 100.00% |
| CADDO | 20 | 17 | 13 | 50 | 470,127 | 9,403 | 74.00% |
| CANADIAN | 5 | 31 | 4 | 40 | 408,921 | 10,223 | 90.00% |
| CARTER | 86 | 13 | 85 | 184 | 816,789 | 4,439 | 53.80% |
| CHEROKEE | 0 | 0 | 0 | 0 | 0 | 0 | 0.00% |
| CHOCTAW | 0 | 0 | 0 | 0 | 0 | 0 | 0.00% |
| CIMARRON | 7 | 3 | 1 | 11 | 51,913 | 4,719 | 90.91% |
| CLEVELAND | 10 | 1 | 4 | 15 | 105,349 | 7,023 | 73.33% |
| COAL | 1 | 11 | 3 | 15 | 68,782 | 4,585 | 80.00% |
| COMANCHE | 8 | 5 | 1 | 14 | 57,765 | 4,126 | 92.86% |
| COTTON | 6 | 0 | 1 | 7 | 24,618 | 3,517 | 85.71% |
| CRAIG | 0 | 0 | 0 | 0 | 0 | 0 | 0.00% |
| CREEK | 33 | 6 | 8 | 47 | 135,353 | 2,880 | 82.98% |
| CUSTER | 2 | 72 | 1 | 75 | 962,549 | 12,834 | 98.67% |
| DELAWARE | 0 | 0 | 0 | 0 | 0 | 0 | 0.00% |
| DEWEY | 4 | 17 | 1 | 22 | 216,174 | 9,826 | 95.45% |
| ELLIS | 2 | 21 | 3 | 26 | 239,207 | 9,200 | 88.46% |
| GARFIELD | 15 | 10 | 6 | 31 | 187,861 | 6,060 | 80.65% |
| GARVIN | 63 | 15 | 11 | 89 | 688,276 | 7,733 | 87.64% |
| GRADY | 49 | 61 | 13 | 123 | 1,345,867 | 10,942 | 89.43% |
| GRANT | 3 | 1 | 3 | 7 | 36,811 | 5,259 | 57.14% |
| GREER | 1 | 0 | 0 | 1 | 1,392 | 1,392 | 100.00% |
| HARMON | 0 | 0 | 0 | 0 | 0 | 0 | 0.00% |
| HARPER | 4 | 33 | 3 | 40 | 271,731 | 6,793 | 92.50% |
| HASKELL | 0 | 39 | 0 | 39 | 105,963 | 2,717 | 100.00% |
| HUGHES | 11 | 29 | 8 | 48 | 157,239 | 3,276 | 83.33% |
| JACKSON | 0 | 0 | 0 | 0 | 0 | 0 | 0.00% |
| JEFFERSON | 0 | 0 | 0 | 0 | 0 | 0 | 0.00% |
| JOHNSTON | 0 | 0 | 0 | 0 | 0 | 0 | 0.00% |
| KAY | 17 | 6 | 8 | 31 | 106,782 | 3,445 | 74.19% |

| | | | | | | | |
|--------------|-----|-------|-----|-------|------------|--------|---------|
| KINGFISHER | 6 | 12 | 5 | 23 | 202,168 | 8,790 | 78.26% |
| KIOWA | 2 | 0 | 1 | 3 | 2,646 | 882 | 66.67% |
| LATIMER | 0 | 51 | 2 | 53 | 466,956 | 8,810 | 96.23% |
| LEFLORE | 0 | 42 | 1 | 43 | 258,974 | 6,023 | 97.67% |
| LINCOLN | 31 | 7 | 5 | 43 | 185,605 | 4,316 | 88.37% |
| LOGAN | 23 | 11 | 4 | 38 | 213,737 | 5,625 | 89.47% |
| LOVE | 4 | 2 | 0 | 6 | 47,088 | 7,848 | 100.00% |
| MCCLAIN | 21 | 7 | 2 | 30 | 303,252 | 10,108 | 93.33% |
| MCCURTAIN | 0 | 0 | 0 | 0 | 0 | 0 | 0.00% |
| MCINTOSH | 0 | 4 | 0 | 4 | 9,968 | 2,492 | 100.00% |
| MAJOR | 48 | 39 | 9 | 96 | 863,217 | 8,992 | 90.63% |
| MARSHALL | 2 | 4 | 1 | 7 | 45,842 | 6,549 | 85.71% |
| MAYES | 0 | 0 | 1 | 1 | 703 | 703 | 0.00% |
| MURRAY | 1 | 0 | 1 | 2 | 6,210 | 3,105 | 50.00% |
| MUSKOGEE | 3 | 4 | 0 | 7 | 12,087 | 1,727 | 100.00% |
| NOBLE | 24 | 6 | 5 | 35 | 143,071 | 4,088 | 85.71% |
| NOWATA | 6 | 0 | 2 | 8 | 7,466 | 933 | 75.00% |
| OKFUSKEE | 33 | 7 | 2 | 42 | 138,971 | 3,309 | 95.24% |
| OKLAHOMA | 16 | 22 | 19 | 57 | 382,809 | 6,716 | 66.67% |
| OKMULGEE | 15 | 8 | 1 | 24 | 48,480 | 2,020 | 95.83% |
| OSAGE | 1 | 0 | 0 | 1 | 2,859 | 2,859 | 100.00% |
| OTTAWA | 0 | 0 | 0 | 0 | 0 | 0 | 0.00% |
| PAWNEE | 9 | 2 | 0 | 11 | 34,383 | 3,126 | 100.00% |
| PAYNE | 29 | 3 | 6 | 38 | 139,921 | 3,682 | 84.21% |
| PITTSBURG | 0 | 53 | 1 | 54 | 274,610 | 5,085 | 98.15% |
| PONTOTOC | 34 | 0 | 7 | 41 | 161,380 | 3,936 | 82.93% |
| POTTAWATOMIE | 18 | 1 | 2 | 21 | 93,394 | 4,447 | 90.48% |
| PUSHMATAHA | 0 | 0 | 0 | 0 | 0 | 0 | 0.00% |
| ROGER MILLS | 10 | 91 | 0 | 101 | 1,289,756 | 12,770 | 100.00% |
| ROGERS | 2 | 6 | 1 | 9 | 10,530 | 1,170 | 88.89% |
| SEMINOLE | 21 | 3 | 12 | 36 | 116,613 | 3,239 | 66.67% |
| SEQUOYAH | 0 | 4 | 0 | 4 | 21,216 | 5,304 | 100.00% |
| STEPHENS | 44 | 20 | 10 | 74 | 435,826 | 5,890 | 86.49% |
| TEXAS | 9 | 21 | 10 | 40 | 236,491 | 5,912 | 75.00% |
| TILLMAN | 0 | 0 | 0 | 0 | 0 | 0 | 0.00% |
| TULSA | 5 | 0 | 1 | 6 | 12,790 | 2,132 | 83.33% |
| WAGONER | 4 | 1 | 2 | 7 | 12,658 | 1,808 | 71.43% |
| WASHINGTON | 20 | 0 | 3 | 23 | 36,170 | 1,573 | 86.96% |
| WASHITA | 0 | 28 | 0 | 28 | 383,740 | 13,705 | 100.00% |
| WOODS | 22 | 29 | 8 | 59 | 369,839 | 6,268 | 86.44% |
| WOODWARD | 5 | 23 | 2 | 30 | 227,569 | 7,586 | 93.33% |
| TOTAL | 852 | 1,007 | 330 | 2,189 | 14,998,997 | 6,852 | 84.92% |
| AVG./COUNTY | 11 | 13 | 4 | 28 | 194,792 | | |

OKLAHOMA CORPORATION COMMISSION
OIL & GAS CONSERVATION DIVISION
STATISTICAL DEPARTMENT

ANNUAL SUMMARY OF COMPLETIONS BY COUNTIES
FOR THE YEAR OF 1994

| COUNTY | OIL | GAS | DRY | TOTAL | FOOTAGE | AVERAGE DEPTH | SUCCESS RATIO |
|-----------|-----|-----|-----|-------|---------|---------------|---------------|
| ADAIR | 0 | 0 | 0 | 0 | 0 | 0 | 0.00% |
| ALFALFA | 12 | 8 | 9 | 29 | 169,216 | 5,835 | 68.97% |
| ATOKA | 0 | 0 | 0 | 0 | 0 | 0 | 0.00% |
| BEAVER | 17 | 59 | 12 | 88 | 656,871 | 7,464 | 86.36% |
| BECKHAM | 2 | 20 | 1 | 23 | 293,504 | 12,761 | 95.65% |
| BLAINE | 2 | 28 | 4 | 34 | 329,070 | 9,679 | 88.24% |
| BRYAN | 0 | 1 | 0 | 1 | 2,238 | 2,238 | 100.00% |
| CADDO | 12 | 33 | 1 | 46 | 533,376 | 11,595 | 97.83% |
| CANADIAN | 2 | 28 | 4 | 34 | 356,930 | 10,498 | 88.24% |
| CARTER | 87 | 9 | 4 | 100 | 495,793 | 4,958 | 96.00% |
| CHEROKEE | 0 | 0 | 0 | 0 | 0 | 0 | 0.00% |
| CHOCTAW | 0 | 0 | 0 | 0 | 0 | 0 | 0.00% |
| CIMARRON | 3 | 1 | 1 | 5 | 23,425 | 4,685 | 80.00% |
| CLEVELAND | 4 | 2 | 2 | 8 | 62,948 | 7,869 | 75.00% |
| COAL | 1 | 11 | 2 | 14 | 49,999 | 3,571 | 85.71% |
| COMANCHE | 4 | 14 | 1 | 19 | 106,417 | 5,601 | 94.74% |
| COTTON | 1 | 0 | 1 | 2 | 3,256 | 1,628 | 50.00% |
| CRAIG | 0 | 0 | 0 | 0 | 0 | 0 | 0.00% |
| CREEK | 14 | 7 | 2 | 23 | 62,197 | 2,704 | 91.30% |
| CUSTER | 0 | 28 | 4 | 32 | 417,860 | 13,058 | 87.50% |
| DELAWARE | 0 | 0 | 0 | 0 | 0 | 0 | 0.00% |
| DEWEY | 3 | 20 | 1 | 24 | 260,299 | 10,846 | 95.83% |
| ELLIS | 1 | 26 | 4 | 31 | 269,244 | 8,685 | 87.10% |
| GARFIELD | 11 | 10 | 3 | 24 | 159,688 | 6,654 | 87.50% |
| GARVIN | 46 | 14 | 3 | 63 | 506,858 | 8,045 | 95.24% |
| GRADY | 34 | 41 | 2 | 77 | 926,718 | 12,035 | 97.40% |
| GRANT | 3 | 3 | 3 | 9 | 49,212 | 5,468 | 66.67% |
| GREER | 0 | 0 | 0 | 0 | 0 | 0 | 0.00% |
| HARMON | 0 | 0 | 0 | 0 | 0 | 0 | 0.00% |
| HARPER | 3 | 35 | 9 | 47 | 331,410 | 7,051 | 80.85% |
| HASKELL | 0 | 32 | | 32 | 140,416 | 4,388 | 100.00% |
| HUGHES | 2 | 29 | 3 | 34 | 111,507 | 3,280 | 91.18% |
| JACKSON | 1 | 0 | 0 | 1 | 9,002 | 9,002 | 100.00% |
| JEFFERSON | 0 | 0 | 0 | 0 | 0 | 0 | 0.00% |
| JOHNSTON | 1 | 0 | 0 | 1 | 4,649 | 4,649 | 100.00% |
| KAY | 7 | 1 | 0 | 8 | 29,490 | 3,686 | 100.00% |

| | | | | | | | |
|--------------|-----|-----|-----|-------|------------|--------|---------|
| KINGFISHER | 16 | 11 | 0 | 27 | 212,473 | 7,869 | 100.00% |
| KIOWA | 1 | 0 | 3 | 4 | 1,939 | 485 | 25.00% |
| LATIMER | 0 | 28 | 0 | 28 | 261,156 | 9,327 | 100.00% |
| LEFLORE | 0 | 26 | 1 | 27 | 154,260 | 5,713 | 96.30% |
| LINCOLN | 18 | 8 | 2 | 28 | 122,240 | 4,366 | 92.86% |
| LOGAN | 6 | 8 | 8 | 22 | 130,036 | 5,911 | 63.64% |
| LOVE | 5 | 1 | 0 | 6 | 61,690 | 10,282 | 100.00% |
| MCCLAIN | 15 | 2 | 1 | 18 | 191,023 | 10,612 | 94.44% |
| MCCURTAIN | 0 | 0 | 0 | 0 | 0 | 0 | 0.00% |
| MCINTOSH | 0 | 5 | 1 | 6 | 17,045 | 2,841 | 83.33% |
| MAJOR | 39 | 52 | 3 | 94 | 821,002 | 8,734 | 96.81% |
| MARSHALL | 3 | 3 | 0 | 6 | 34,383 | 5,731 | 100.00% |
| MAYES | 0 | 0 | 0 | 0 | 0 | 0 | 0.00% |
| MURRAY | 1 | 1 | 1 | 3 | 5,077 | 1,692 | 66.67% |
| MUSKOGEE | 0 | 2 | 0 | 2 | 2,760 | 1,380 | 100.00% |
| NOBLE | 15 | 7 | 7 | 29 | 104,168 | 3,592 | 75.86% |
| NOWATA | 0 | 1 | 0 | 1 | 980 | 980 | 100.00% |
| OKFUSKEE | 18 | 9 | 2 | 29 | 101,951 | 3,516 | 93.10% |
| OKLAHOMA | 18 | 16 | 7 | 41 | 270,318 | 6,593 | 82.93% |
| OKMULGEE | 10 | 2 | 2 | 14 | 33,634 | 2,402 | 85.71% |
| OSAGE | 0 | 0 | 0 | 0 | 0 | 0 | 0.00% |
| OTTAWA | 0 | 0 | 0 | 0 | 0 | 0 | 0.00% |
| PAWNEE | 3 | 0 | 1 | 4 | 8,259 | 2,065 | 75.00% |
| PAYNE | 27 | 1 | 6 | 34 | 132,476 | 3,896 | 82.35% |
| PITTSBURG | 0 | 57 | 3 | 60 | 349,287 | 5,821 | 95.00% |
| PONTOTOC | 9 | 2 | 2 | 13 | 49,955 | 3,843 | 84.62% |
| POTTAWATOMIE | 17 | 0 | 3 | 20 | 89,810 | 4,491 | 85.00% |
| PUSHMATAHA | 0 | 0 | 0 | 0 | 0 | 0 | 0.00% |
| ROGER MILLS | 1 | 61 | 2 | 64 | 830,471 | 12,976 | 96.88% |
| ROGERS | 0 | 0 | 0 | 0 | 0 | 0 | 0.00% |
| SEMINOLE | 11 | 6 | 4 | 21 | 78,731 | 3,749 | 80.95% |
| SEQUOYAH | 0 | 4 | 0 | 4 | 21,112 | 5,278 | 100.00% |
| STEPHENS | 33 | 27 | 6 | 66 | 396,951 | 6,014 | 90.91% |
| TEXAS | 3 | 21 | 10 | 34 | 203,907 | 5,997 | 70.59% |
| TILLMAN | 0 | 0 | 0 | 0 | 0 | 0 | 0.00% |
| TULSA | 2 | 0 | 0 | 2 | 4,422 | 2,211 | 100.00% |
| WAGONER | 0 | 1 | 2 | 3 | 4,605 | 1,535 | 33.33% |
| WASHINGTON | 2 | 3 | 0 | 5 | 6,733 | 1,347 | 100.00% |
| WASHITA | 0 | 11 | 1 | 12 | 171,892 | 14,324 | 91.67% |
| WOODS | 9 | 21 | 5 | 35 | 236,827 | 6,766 | 85.71% |
| WOODWARD | 4 | 29 | 4 | 37 | 284,649 | 7,693 | 89.19% |
| TOTAL | 559 | 886 | 163 | 1,608 | 11,757,815 | 7,312 | 89.86% |
| AVG./COUNTY | 7 | 12 | 2 | 21 | 152,699 | | |

OKLAHOMA CORPORATION COMMISSION
OIL & GAS CONSERVATION DIVISION
STATISTICAL DEPARTMENT

ANNUAL SUMMARY OF COMPLETIONS BY COUNTIES
FOR THE YEAR OF 1995

| COUNTY | OIL | GAS | DRY | TOTAL | FOOTAGE | AVERAGE DEPTH | SUCCESS RATIO |
|-----------|-----|-----|-----|-------|---------|---------------|---------------|
| ADAIR | 0 | 0 | 0 | 0 | 0 | 0 | 0.00% |
| ALFALFA | 10 | 10 | 2 | 22 | 131,834 | 5,992 | 90.91% |
| ATOKA | 0 | 1 | 1 | 2 | 7,840 | 3,920 | 50.00% |
| BEAVER | 13 | 57 | 4 | 74 | 541,833 | 7,322 | 94.59% |
| BECKHAM | 0 | 18 | 3 | 21 | 262,108 | 12,481 | 85.71% |
| BLAINE | 3 | 25 | 5 | 33 | 314,749 | 9,538 | 84.85% |
| BRYAN | 0 | 1 | 0 | 1 | 5,081 | 5,081 | 100.00% |
| CADDO | 6 | 16 | 1 | 23 | 303,657 | 13,202 | 95.65% |
| CANADIAN | 4 | 19 | 1 | 24 | 253,725 | 10,572 | 95.83% |
| CARTER | 66 | 1 | 20 | 87 | 330,197 | 3,795 | 77.01% |
| CHEROKEE | 0 | 0 | 0 | 0 | 0 | 0 | 0.00% |
| CHOCTAW | 0 | 0 | 0 | 0 | 0 | 0 | 0.00% |
| CIMARRON | 3 | 0 | 0 | 3 | 14,370 | 4,790 | 100.00% |
| CLEVELAND | 3 | 0 | 3 | 6 | 42,480 | 7,080 | 50.00% |
| COAL | 4 | 0 | 3 | 7 | 33,555 | 4,794 | 57.14% |
| COMANCHE | 2 | 5 | 0 | 7 | 62,876 | 8,982 | 100.00% |
| COTTON | 1 | 0 | 1 | 2 | 3,534 | 1,767 | 50.00% |
| CRAIG | 0 | 0 | 0 | 0 | 0 | 0 | 0.00% |
| CREEK | 18 | 5 | 6 | 29 | 80,078 | 2,761 | 79.31% |
| CUSTER | 0 | 17 | 1 | 18 | 239,566 | 13,309 | 94.44% |
| DELAWARE | 0 | 0 | 0 | 0 | 0 | 0 | 0.00% |
| DEWEY | 4 | 16 | 2 | 22 | 75,042 | 3,411 | 90.91% |
| ELLIS | 1 | 27 | 3 | 31 | 270,928 | 8,740 | 90.32% |
| GARFIELD | 10 | 3 | 2 | 15 | 103,551 | 6,903 | 86.67% |
| GARVIN | 59 | 11 | 16 | 86 | 673,364 | 7,830 | 81.40% |
| GRADY | 27 | 39 | 9 | 75 | 897,872 | 11,972 | 88.00% |
| GRANT | 3 | 2 | 2 | 7 | 45,214 | 6,459 | 71.43% |
| GREER | 0 | 0 | 0 | 0 | 0 | 0 | 0.00% |
| HARMON | 0 | 0 | 0 | 0 | 0 | 0 | 0.00% |
| HARPER | 1 | 25 | 1 | 27 | 205,260 | 7,602 | 96.30% |
| HASKELL | 1 | 30 | 3 | 34 | 196,478 | 5,779 | 91.18% |
| HUGHES | 2 | 13 | 2 | 17 | 66,606 | 3,918 | 88.24% |
| JACKSON | 1 | 0 | 2 | 3 | 32,641 | 10,880 | 33.33% |
| JEFFERSON | 0 | 0 | 0 | 0 | 0 | 0 | 0.00% |
| JOHNSTON | 0 | 0 | 0 | 0 | 0 | 0 | 0.00% |
| KAY | 10 | 1 | 2 | 13 | 56,494 | 4,346 | 84.62% |

| | | | | | | | |
|--------------|-----|-----|-----|-------|------------|--------|---------|
| KINGFISHER | 16 | 9 | 4 | 29 | 235,795 | 8,131 | 86.21% |
| KIOWA | 2 | 0 | 0 | 2 | 904 | 452 | 100.00% |
| LATIMER | 0 | 36 | 2 | 38 | 288,486 | 7,592 | 94.74% |
| LEFLORE | 0 | 18 | 5 | 23 | 158,473 | 6,890 | 78.26% |
| LINCOLN | 12 | 5 | 3 | 20 | 89,407 | 4,470 | 85.00% |
| LOGAN | 22 | 4 | 5 | 31 | 189,103 | 6,100 | 83.87% |
| LOVE | 1 | 1 | 1 | 3 | 24,700 | 8,233 | 66.67% |
| MCCLAIN | 13 | 1 | 1 | 15 | 171,064 | 11,404 | 93.33% |
| MCCURTAIN | 0 | 0 | 0 | 0 | 0 | 0 | 0.00% |
| MCINTOSH | 0 | 6 | 1 | 7 | 14,438 | 2,063 | 85.71% |
| MAJOR | 28 | 57 | 0 | 85 | 723,182 | 8,508 | 100.00% |
| MARSHALL | 3 | 3 | 0 | 6 | 31,632 | 5,272 | 100.00% |
| MAYES | 0 | 0 | 0 | 0 | 0 | 0 | 0.00% |
| MURRAY | 3 | 1 | 5 | 9 | 31,283 | 3,476 | 44.44% |
| MUSKOGEE | 0 | 0 | 1 | 1 | 2,180 | 2,180 | 0.00% |
| NOBLE | 8 | 4 | 4 | 16 | 68,674 | 4,292 | 75.00% |
| NOWATA | 2 | 6 | 0 | 8 | 10,004 | 1,251 | 100.00% |
| OKFUSKEE | 10 | 3 | 5 | 18 | 57,613 | 3,201 | 72.22% |
| OKLAHOMA | 14 | 2 | 4 | 20 | 132,980 | 6,649 | 80.00% |
| OKMULGEE | 4 | 5 | 3 | 12 | 36,254 | 3,021 | 75.00% |
| OSAGE | 0 | 1 | 0 | 1 | 3,551 | 3,551 | 100.00% |
| OTTAWA | 0 | 0 | 0 | 0 | 0 | 0 | 0.00% |
| PAWNEE | 0 | 0 | 2 | 2 | 6,874 | 3,437 | 0.00% |
| PAYNE | 18 | 2 | 7 | 27 | 101,958 | 3,776 | 74.07% |
| PITTSBURG | 0 | 45 | 2 | 47 | 254,799 | 5,421 | 95.74% |
| PONTOTOC | 10 | 0 | 7 | 17 | 57,577 | 3,387 | 58.82% |
| POTTAWATOMIE | 12 | 1 | 5 | 18 | 78,325 | 4,351 | 72.22% |
| PUSHMATAHA | 0 | 0 | 0 | 0 | 0 | 0 | 0.00% |
| ROGER MILLS | 2 | 51 | 4 | 57 | 764,781 | 13,417 | 92.98% |
| ROGERS | 0 | 0 | 0 | 0 | 0 | 0 | 0.00% |
| SEMINOLE | 13 | 1 | 5 | 19 | 115,115 | 6,059 | 73.68% |
| SEQUOYAH | 0 | 2 | 0 | 2 | 8,104 | 4,052 | 100.00% |
| STEPHENS | 34 | 19 | 4 | 57 | 362,466 | 6,359 | 92.98% |
| TEXAS | 9 | 12 | 32 | 53 | 303,850 | 5,733 | 39.62% |
| TILLMAN | 0 | 0 | 0 | 0 | 0 | 0 | 0.00% |
| TULSA | 2 | 1 | 0 | 3 | 5,722 | 1,907 | 100.00% |
| WAGONER | 3 | 0 | 1 | 4 | 5,192 | 1,298 | 75.00% |
| WASHINGTON | 2 | 11 | 0 | 13 | 16,037 | 1,234 | 100.00% |
| WASHITA | 0 | 28 | 1 | 29 | 398,150 | 13,729 | 96.55% |
| WOODS | 8 | 11 | 1 | 20 | 128,004 | 6,400 | 95.00% |
| WOODWARD | 2 | 21 | 3 | 26 | 187,837 | 7,225 | 88.46% |
| TOTAL | 505 | 709 | 213 | 1,427 | 10,315,447 | 7,229 | 85.07% |
| AVG./COUNTY | 7 | 9 | 3 | 19 | 133,967 | | |

OKLAHOMA CORPORATION COMMISSION
OIL & GAS CONSERVATION DIVISION
STATISTICAL DEPARTMENT

ANNUAL SUMMARY OF COMPLETIONS BY COUNTIES
FOR THE YEAR OF 1996

| COUNTY | OIL | GAS | DRY | TOTAL | FOOTAGE | AVERAGE DEPTH | SUCCESS RATIO |
|-----------|-----|-----|-----|-------|---------|---------------|---------------|
| ADAIR | 0 | 0 | 0 | 0 | 0 | 0 | 0.00% |
| ALFALFA | 7 | 5 | 4 | 16 | 95,491 | 5,968 | 75.00% |
| ATOKA | 0 | 3 | 1 | 4 | 16,158 | 4,040 | 75.00% |
| BEAVER | 12 | 60 | 7 | 79 | 523,887 | 6,631 | 91.14% |
| BECKHAM | 4 | 27 | 1 | 32 | 342,834 | 10,714 | 96.88% |
| BLAINE | 8 | 31 | 3 | 42 | 404,038 | 9,620 | 92.86% |
| BRYAN | 2 | 0 | 0 | 2 | 12,612 | 6,306 | 100.00% |
| CADDO | 7 | 26 | 6 | 39 | 477,009 | 12,231 | 84.62% |
| CANADIAN | 3 | 20 | 3 | 26 | 266,739 | 10,259 | 88.46% |
| CARTER | 50 | 4 | 34 | 88 | 406,102 | 4,615 | 61.36% |
| CHEROKEE | 0 | 0 | 0 | 0 | 0 | 0 | 0.00% |
| CHOCTAW | 0 | 0 | 0 | 0 | 0 | 0 | 0.00% |
| CIMARRON | 3 | 1 | 1 | 5 | 23,119 | 4,624 | 80.00% |
| CLEVELAND | 1 | 0 | 1 | 2 | 8,372 | 4,186 | 50.00% |
| COAL | 1 | 2 | 0 | 3 | 19,400 | 6,467 | 100.00% |
| COMANCHE | 3 | 4 | 1 | 8 | 36,446 | 4,556 | 87.50% |
| COTTON | 0 | 0 | 0 | 0 | 0 | 0 | 0.00% |
| CRAIG | 0 | 0 | 0 | 0 | 0 | 0 | 0.00% |
| CREEK | 19 | 3 | 8 | 30 | 86,172 | 2,872 | 73.33% |
| CUSTER | 3 | 25 | 1 | 29 | 381,838 | 13,167 | 96.55% |
| DELAWARE | 0 | 0 | 0 | 0 | 0 | 0 | 0.00% |
| DEWEY | 0 | 20 | 1 | 21 | 222,090 | 10,576 | 95.24% |
| ELLIS | 5 | 21 | 2 | 28 | 240,311 | 8,583 | 92.86% |
| GARFIELD | 14 | 4 | 2 | 20 | 115,838 | 5,792 | 90.00% |
| GARVIN | 34 | 9 | 13 | 56 | 390,961 | 6,981 | 76.79% |
| GRADY | 26 | 22 | 12 | 60 | 672,531 | 11,209 | 80.00% |
| GRANT | 4 | 2 | 0 | 6 | 33,516 | 5,586 | 100.00% |
| GREER | 0 | 0 | 0 | 0 | 0 | 0 | 0.00% |
| HARMON | 0 | 0 | 0 | 0 | 0 | 0 | 0.00% |
| HARPER | 0 | 43 | 0 | 43 | 377,325 | 8,775 | 100.00% |
| HASKELL | 0 | 12 | 3 | 15 | 63,738 | 4,249 | 80.00% |
| HUGHES | 4 | 14 | 1 | 19 | 59,520 | 3,133 | 94.74% |
| JACKSON | 3 | 0 | 0 | 3 | 23,139 | 7,713 | 100.00% |
| JEFFERSON | 0 | 0 | 0 | 0 | 0 | 0 | 0.00% |
| JOHNSTON | 0 | 0 | 0 | 0 | 0 | 0 | 0.00% |
| KAY | 2 | 0 | 3 | 5 | 21,642 | 4,328 | 40.00% |

| | | | | | | | |
|--------------|-----|-----|-----|-------|------------|--------|---------|
| KINGFISHER | 10 | 10 | 5 | 25 | 198,944 | 7,958 | 80.00% |
| KIOWA | 5 | 0 | 1 | 6 | 2,830 | 472 | 83.33% |
| LATIMER | 0 | 54 | 2 | 56 | 523,686 | 9,352 | 96.43% |
| LEFLORE | 0 | 19 | 0 | 19 | 74,936 | 3,944 | 100.00% |
| LINCOLN | 10 | 7 | 14 | 31 | 145,000 | 4,677 | 54.84% |
| LOGAN | 14 | 4 | 10 | 28 | 149,366 | 5,335 | 64.29% |
| LOVE | 2 | 3 | 0 | 5 | 54,812 | 10,962 | 100.00% |
| MCCLAIN | 5 | 3 | 2 | 10 | 102,455 | 10,246 | 80.00% |
| MCCURTAIN | 0 | 0 | 0 | 0 | 0 | 0 | 0.00% |
| MCINTOSH | 0 | 11 | 0 | 11 | 18,964 | 1,724 | 100.00% |
| MAJOR | 23 | 46 | 4 | 73 | 620,002 | 8,493 | 94.52% |
| MARSHALL | 0 | 0 | 0 | 0 | 0 | 0 | 0.00% |
| MAYES | 0 | 0 | 0 | 0 | 0 | 0 | 0.00% |
| MURRAY | 1 | 0 | 5 | 6 | 30,080 | 5,013 | 16.67% |
| MUSKOGEE | 1 | 0 | 0 | 1 | 2,970 | 2,970 | 100.00% |
| NOBLE | 9 | 11 | 13 | 33 | 110,805 | 3,358 | 60.61% |
| NOWATA | 1 | 8 | 1 | 10 | 10,636 | 1,064 | 90.00% |
| OKFUSKEE | 9 | 1 | 3 | 13 | 42,533 | 3,272 | 76.92% |
| OKLAHOMA | 12 | 4 | 10 | 26 | 172,027 | 6,616 | 61.54% |
| OKMULGEE | 1 | 2 | 0 | 3 | 7,030 | 2,343 | 100.00% |
| OSAGE | 0 | 0 | 0 | 0 | 0 | 0 | 0.00% |
| OTTAWA | 0 | 0 | 0 | 0 | 0 | 0 | 0.00% |
| PAWNEE | 4 | 2 | 5 | 11 | 35,774 | 3,252 | 54.55% |
| PAYNE | 18 | 3 | 1 | 22 | 82,248 | 3,739 | 95.45% |
| PITTSBURG | 0 | 47 | 0 | 47 | 263,623 | 5,609 | 100.00% |
| PONTOTOC | 4 | 0 | 14 | 18 | 64,262 | 3,570 | 22.22% |
| POTTAWATOMIE | 9 | 0 | 8 | 17 | 81,572 | 4,798 | 52.94% |
| PUSHMATAHA | 0 | 0 | 0 | 0 | 0 | 0 | 0.00% |
| ROGER MILLS | 1 | 44 | 1 | 46 | 579,789 | 12,604 | 97.83% |
| ROGERS | 0 | 0 | 1 | 1 | 2,127 | 2,127 | 0.00% |
| SEMINOLE | 16 | 1 | 6 | 23 | 75,124 | 3,266 | 73.91% |
| SEQUOYAH | 0 | 7 | 0 | 7 | 22,778 | 3,254 | 100.00% |
| STEPHENS | 49 | 16 | 14 | 79 | 563,943 | 7,139 | 82.28% |
| TEXAS | 10 | 21 | 9 | 40 | 225,384 | 5,635 | 77.50% |
| TILLMAN | 0 | 0 | 0 | 0 | 0 | 0 | 0.00% |
| TULSA | 0 | 0 | 1 | 1 | 1,188 | 1,188 | 0.00% |
| WAGONER | 1 | 0 | 2 | 3 | 4,374 | 1,458 | 33.33% |
| WASHINGTON | 0 | 18 | 1 | 19 | 21,765 | 1,146 | 94.74% |
| WASHITA | 1 | 33 | 0 | 34 | 411,838 | 12,113 | 100.00% |
| WOODS | 4 | 20 | 3 | 27 | 160,662 | 5,950 | 88.89% |
| WOODWARD | 0 | 27 | 0 | 27 | 200,529 | 7,427 | 100.00% |
| TOTAL | 435 | 780 | 244 | 1,459 | 10,384,884 | 7,118 | 83.28% |
| AVG./COUNTY | 6 | 10 | 3 | 19 | 134,869 | | |

OKLAHOMA CORPORATION COMMISSION
OIL & GAS CONSERVATION DIVISION
STATISTICAL DEPARTMENT

ANNUAL SUMMARY OF COMPLETIONS BY COUNTIES
FOR THE YEAR OF 1997

| COUNTY | OIL | GAS | DRY | TOTAL | FOOTAGE | AVERAGE DEPTH | SUCCESS RATIO |
|-----------|-----|-----|-----|-------|---------|---------------|---------------|
| ADAIR | 0 | 0 | 0 | 0 | 0 | 0 | 0.00% |
| ALFALFA | 4 | 2 | 4 | 10 | 58,339 | 5,834 | 60.00% |
| ATOKA | 0 | 4 | 0 | 4 | 24,836 | 6,209 | 100.00% |
| BEAVER | 6 | 47 | 3 | 56 | 391,940 | 6,999 | 94.64% |
| BECKHAM | 3 | 21 | 3 | 27 | 328,260 | 12,158 | 88.89% |
| BLAINE | 4 | 37 | 4 | 45 | 374,950 | 8,332 | 91.11% |
| BRYAN | 0 | 0 | 0 | 0 | 0 | 0 | 0.00% |
| CADDO | 14 | 42 | 5 | 61 | 731,868 | 11,998 | 91.80% |
| CANADIAN | 4 | 13 | 3 | 20 | 195,188 | 9,759 | 85.00% |
| CARTER | 66 | 3 | 12 | 81 | 318,093 | 3,927 | 85.19% |
| CHEROKEE | 0 | 0 | 0 | 0 | 0 | 0 | 0.00% |
| CHOCTAW | 0 | 0 | 0 | 0 | 0 | 0 | 0.00% |
| CIMARRON | 1 | 2 | 1 | 4 | 16,192 | 4,048 | 75.00% |
| CLEVELAND | 7 | 1 | 1 | 9 | 59,071 | 6,563 | 88.89% |
| COAL | 1 | 3 | 0 | 4 | 30,158 | 7,540 | 100.00% |
| COMANCHE | 2 | 4 | 4 | 10 | 61,780 | 6,178 | 60.00% |
| COTTON | 0 | 0 | 0 | 0 | 0 | 0 | 0.00% |
| CRAIG | 0 | 0 | 0 | 0 | 0 | 0 | 0.00% |
| CREEK | 17 | 2 | 7 | 26 | 77,124 | 2,966 | 73.08% |
| CUSTER | 0 | 40 | 2 | 42 | 541,330 | 12,889 | 95.24% |
| DELAWARE | 0 | 0 | 0 | 0 | 0 | 0 | 0.00% |
| DEWEY | 5 | 22 | 3 | 30 | 310,275 | 10,343 | 90.00% |
| ELLIS | 6 | 42 | 1 | 49 | 433,106 | 8,839 | 97.96% |
| GARFIELD | 7 | 11 | 1 | 19 | 107,833 | 5,675 | 94.74% |
| GARVIN | 39 | 6 | 4 | 49 | 389,504 | 7,949 | 91.84% |
| GRADY | 20 | 31 | 9 | 60 | 678,768 | 11,313 | 85.00% |
| GRANT | 3 | 6 | 4 | 13 | 59,246 | 4,557 | 69.23% |
| GREER | 0 | 2 | 1 | 3 | 4,524 | 1,508 | 66.67% |
| HARMON | 0 | 0 | 0 | 0 | 0 | 0 | 0.00% |
| HARPER | 5 | 30 | 0 | 35 | 257,290 | 7,351 | 100.00% |
| HASKELL | 0 | 27 | 0 | 27 | 93,420 | 3,460 | 100.00% |
| HUGHES | 4 | 9 | 2 | 15 | 49,556 | 3,304 | 86.67% |
| JACKSON | 1 | 0 | 0 | 1 | 8,452 | 8,452 | 100.00% |
| JEFFERSON | 2 | 0 | 0 | 2 | 18,594 | 9,297 | 100.00% |
| JOHNSTON | 0 | 0 | 0 | 0 | 0 | 0 | 0.00% |
| KAY | 5 | 5 | 3 | 13 | 33,278 | 2,560 | 76.92% |

| | | | | | | | |
|--------------|-----|-----|-----|-------|------------|--------|---------|
| KINGFISHER | 7 | 19 | 6 | 32 | 275,331 | 8,604 | 81.25% |
| KIOWA | 1 | 8 | 0 | 9 | 69,660 | 7,740 | 100.00% |
| LATIMER | 0 | 44 | 1 | 45 | 441,895 | 9,820 | 97.78% |
| LEFLORE | 0 | 17 | 0 | 17 | 85,935 | 5,055 | 100.00% |
| LINCOLN | 10 | 1 | 6 | 17 | 74,077 | 4,357 | 64.71% |
| LOGAN | 14 | 12 | 6 | 32 | 181,404 | 5,669 | 81.25% |
| LOVE | 4 | 4 | 0 | 8 | 51,336 | 6,417 | 100.00% |
| MCCLAIN | 5 | 3 | 1 | 9 | 97,210 | 10,801 | 88.89% |
| MCCURTAIN | 0 | 0 | 0 | 0 | 0 | 0 | 0.00% |
| MCINTOSH | 0 | 15 | 0 | 15 | 35,505 | 2,367 | 100.00% |
| MAJOR | 33 | 57 | 1 | 91 | 765,860 | 8,416 | 98.90% |
| MARSHALL | 0 | 0 | 0 | 0 | 0 | 0 | 0.00% |
| MAYES | 0 | 0 | 0 | 0 | 0 | 0 | 0.00% |
| MURRAY | 0 | 0 | 1 | 1 | 3,020 | 3,020 | 0.00% |
| MUSKOGEE | 0 | 0 | 0 | 0 | 0 | 0 | 0.00% |
| NOBLE | 30 | 14 | 13 | 57 | 167,004 | 2,930 | 77.19% |
| NOWATA | 1 | 13 | 0 | 14 | 16,633 | 1,188 | 100.00% |
| OKFUSKEE | 20 | 7 | 1 | 28 | 87,328 | 3,119 | 96.43% |
| OKLAHOMA | 10 | 8 | 7 | 25 | 155,642 | 6,226 | 72.00% |
| OKMULGEE | 3 | 5 | 1 | 9 | 17,704 | 1,967 | 88.89% |
| OSAGE | 0 | 0 | 0 | 0 | 0 | 0 | 0.00% |
| OTTAWA | 0 | 0 | 0 | 0 | 0 | 0 | 0.00% |
| PAWNEE | 0 | 0 | 0 | 0 | 0 | 0 | 0.00% |
| PAYNE | 15 | 3 | 7 | 25 | 98,988 | 3,960 | 72.00% |
| PITTSBURG | 0 | 53 | 2 | 55 | 303,248 | 5,514 | 96.36% |
| PONTOTOC | 4 | 2 | 2 | 8 | 9,768 | 1,221 | 75.00% |
| POTTAWATOMIE | 7 | 0 | 4 | 11 | 51,104 | 4,646 | 63.64% |
| PUSHMATAHA | 0 | 0 | 0 | 0 | 0 | 0 | 0.00% |
| ROGER MILLS | 1 | 58 | 0 | 59 | 783,236 | 13,275 | 100.00% |
| ROGERS | 0 | 6 | 1 | 7 | 8,616 | 1,231 | 0.00% |
| SEMINOLE | 18 | 1 | 8 | 27 | 112,980 | 4,184 | 70.37% |
| SEQUOYAH | 0 | 8 | 0 | 8 | 32,744 | 4,093 | 100.00% |
| STEPHENS | 23 | 22 | 4 | 49 | 374,481 | 7,642 | 91.84% |
| TEXAS | 22 | 69 | 11 | 102 | 545,733 | 5,350 | 89.22% |
| TILLMAN | 0 | 0 | 0 | 0 | 0 | 0 | 0.00% |
| TULSA | 0 | 5 | 0 | 5 | 6,860 | 1,372 | 100.00% |
| WAGONER | 1 | 0 | 0 | 1 | 1,490 | 1,490 | 100.00% |
| WASHINGTON | 5 | 5 | 13 | 23 | 30,295 | 1,317 | 43.48% |
| WASHITA | 1 | 32 | 0 | 33 | 434,500 | 13,167 | 100.00% |
| WOODS | 5 | 27 | 5 | 37 | 238,004 | 6,433 | 86.49% |
| WOODWARD | 6 | 45 | 3 | 54 | 402,741 | 7,458 | 94.44% |
| TOTAL | 472 | 975 | 181 | 1,628 | 11,613,307 | 7,133 | 88.88% |
| AVG./COUNTY | 6 | 13 | 2 | 21 | 150,822 | | |

OKLAHOMA CORPORATION COMMISSION
OIL & GAS CONSERVATION DIVISION
STATISTICAL DEPARTMENT

ANNUAL SUMMARY OF COMPLETIONS BY COUNTIES
FOR THE YEAR OF 1998

| COUNTY | OIL | GAS | DRY | TOTAL | FOOTAGE | AVERAGE DEPTH | SUCCESS RATIO |
|-----------|-----|-----|-----|-------|-----------|---------------|---------------|
| ADAIR | 0 | 0 | 0 | 0 | 0 | 0 | 0.00% |
| ALFALFA | 1 | 4 | 0 | 5 | 31,490 | 6,298 | 100.00% |
| ATOKA | 0 | 2 | 0 | 2 | 22,020 | 11,010 | 100.00% |
| BEAVER | 7 | 49 | 3 | 59 | 483,249 | 8,191 | 94.92% |
| BECKHAM | 0 | 19 | 2 | 21 | 275,063 | 13,098 | 90.48% |
| BLAINE | 2 | 39 | 1 | 42 | 406,931 | 9,689 | 97.62% |
| BRYAN | 1 | 1 | 1 | 3 | 22,010 | 7,337 | 0.00% |
| CADDO | 17 | 30 | 7 | 54 | 650,661 | 12,049 | 87.04% |
| CANADIAN | 8 | 34 | 9 | 51 | 515,458 | 10,107 | 82.35% |
| CARTER | 34 | 12 | 8 | 54 | 244,694 | 4,531 | 85.19% |
| CHEROKEE | 0 | 0 | 0 | 0 | 0 | 0 | 0.00% |
| CHOCTAW | 0 | 0 | 0 | 0 | 0 | 0 | 0.00% |
| CIMARRON | 2 | 2 | 1 | 5 | 22,584 | 4,517 | 80.00% |
| CLEVELAND | 1 | 0 | 0 | 1 | 6,325 | 6,325 | 100.00% |
| COAL | 1 | 7 | 2 | 10 | 45,131 | 4,513 | 80.00% |
| COMANCHE | 0 | 4 | 0 | 4 | 19,080 | 4,770 | 100.00% |
| COTTON | 1 | 1 | 0 | 2 | 3,795 | 1,898 | 0.00% |
| CRAIG | 0 | 3 | 0 | 3 | 1,812 | 604 | 0.00% |
| CREEK | 10 | 6 | 4 | 20 | 54,265 | 2,713 | 80.00% |
| CUSTER | 4 | 56 | 4 | 64 | 818,996 | 12,797 | 93.75% |
| DELAWARE | 0 | 0 | 0 | 0 | 0 | 0 | 0.00% |
| DEWEY | 4 | 39 | 4 | 47 | 498,352 | 10,603 | 91.49% |
| ELLIS | 7 | 37 | 1 | 45 | 398,985 | 8,866 | 97.78% |
| GARFIELD | 12 | 9 | 5 | 26 | 164,130 | 6,313 | 80.77% |
| GARVIN | 55 | 4 | 5 | 64 | 548,586 | 8,572 | 92.19% |
| GRADY | 35 | 46 | 8 | 89 | 1,029,701 | 11,570 | 91.01% |
| GRANT | 3 | 12 | 4 | 19 | 91,593 | 4,821 | 78.95% |
| GREER | 0 | 0 | 0 | 0 | 0 | 0 | 0.00% |
| HARMON | 0 | 0 | 0 | 0 | 0 | 0 | 0.00% |
| HARPER | 3 | 23 | 0 | 26 | 172,978 | 6,653 | 100.00% |
| HASKELL | 0 | 23 | 0 | 23 | 79,235 | 3,445 | 100.00% |
| HUGHES | 0 | 16 | 3 | 19 | 58,544 | 3,081 | 84.21% |
| JACKSON | 2 | 0 | 0 | 2 | 17,900 | 8,950 | 100.00% |
| JEFFERSON | 1 | 0 | 0 | 1 | 6,700 | 6,700 | 100.00% |
| JOHNSTON | 1 | 0 | 0 | 1 | 9,606 | 9,606 | 100.00% |
| KAY | 11 | 5 | 2 | 18 | 60,232 | 3,346 | 88.89% |

| | | | | | | | |
|--------------|-----|-------|-----|-------|------------|--------|---------|
| KINGFISHER | 8 | 10 | 2 | 20 | 172,064 | 8,603 | 90.00% |
| KIOWA | 1 | 8 | 0 | 9 | 82,548 | 9,172 | 100.00% |
| LATIMER | 0 | 62 | 1 | 63 | 507,057 | 8,049 | 98.41% |
| LEFLORE | 0 | 18 | 0 | 18 | 116,442 | 6,469 | 100.00% |
| LINCOLN | 25 | 6 | 4 | 35 | 169,112 | 4,832 | 88.57% |
| LOGAN | 13 | 8 | 2 | 23 | 145,810 | 6,340 | 91.30% |
| LOVE | 3 | 2 | 0 | 5 | 41,259 | 8,252 | 100.00% |
| MCCLAIN | 19 | 6 | 4 | 29 | 279,633 | 9,643 | 86.21% |
| MCCURTAIN | 0 | 0 | 0 | 0 | 0 | 0 | 0.00% |
| MCINTOSH | 0 | 20 | 1 | 21 | 52,920 | 2,520 | 95.24% |
| MAJOR | 32 | 44 | 2 | 78 | 670,493 | 8,596 | 97.44% |
| MARSHALL | 1 | 1 | 0 | 2 | 8,886 | 4,443 | 100.00% |
| MAYES | 0 | 0 | 0 | 0 | 0 | 0 | 0.00% |
| MURRAY | 2 | 0 | 0 | 2 | 6,134 | 3,067 | 100.00% |
| MUSKOGEE | 0 | 0 | 0 | 0 | 0 | 0 | 0.00% |
| NOBLE | 21 | 21 | 7 | 49 | 144,285 | 2,945 | 85.71% |
| NOWATA | 0 | 38 | 0 | 38 | 45,182 | 1,189 | 100.00% |
| OKFUSKEE | 5 | 6 | 3 | 14 | 47,011 | 3,358 | 78.57% |
| OKLAHOMA | 7 | 4 | 7 | 18 | 121,191 | 6,733 | 61.11% |
| OKMULGEE | 3 | 4 | 0 | 7 | 14,104 | 2,015 | 100.00% |
| OSAGE | 0 | 0 | 0 | 0 | 0 | 0 | 0.00% |
| OTTAWA | 0 | 0 | 0 | 0 | 0 | 0 | 0.00% |
| PAWNEE | 0 | 0 | 0 | 0 | 0 | 0 | 0.00% |
| PAYNE | 11 | 3 | 7 | 21 | 75,024 | 3,573 | 66.67% |
| PITTSBURG | 0 | 71 | 3 | 74 | 391,846 | 5,295 | 95.95% |
| PONTOTOC | 9 | 5 | 5 | 19 | 76,781 | 4,041 | 73.68% |
| POTTAWATOMIE | 5 | 1 | 5 | 11 | 49,290 | 4,481 | 54.55% |
| PUSHMATAHA | 0 | 0 | 0 | 0 | 0 | 0 | 0.00% |
| ROGER MILLS | 0 | 61 | 3 | 64 | 861,098 | 13,455 | 95.31% |
| ROGERS | 0 | 10 | 0 | 10 | 11,490 | 1,149 | 0.00% |
| SEMINOLE | 10 | 1 | 9 | 20 | 72,268 | 3,613 | 55.00% |
| SEQUOYAH | 0 | 9 | 3 | 12 | 49,452 | 4,121 | 75.00% |
| STEPHENS | 22 | 25 | 7 | 54 | 381,310 | 7,061 | 87.04% |
| TEXAS | 45 | 68 | 19 | 132 | 834,336 | 6,321 | 85.61% |
| TILLMAN | 0 | 0 | 0 | 0 | 0 | 0 | 0.00% |
| TULSA | 2 | 51 | 4 | 57 | 101,836 | 1,787 | 92.98% |
| WAGONER | 3 | 3 | 0 | 6 | 6,573 | 1,096 | 100.00% |
| WASHINGTON | 0 | 13 | 5 | 18 | 22,981 | 1,277 | 72.22% |
| WASHITA | 4 | 23 | 3 | 30 | 376,998 | 12,567 | 90.00% |
| WOODS | 3 | 26 | 7 | 36 | 237,661 | 6,602 | 80.56% |
| WOODWARD | 2 | 41 | 1 | 44 | 303,563 | 6,899 | 97.73% |
| TOTAL | 479 | 1,152 | 188 | 1,819 | 13,236,744 | 7,277 | 89.66% |
| AVG./COUNTY | 6 | 15 | 2 | 24 | 171,906 | | |

OKLAHOMA CORPORATION COMMISSION
OIL & GAS CONSERVATION DIVISION
STATISTICAL DEPARTMENT

ANNUAL SUMMARY OF COMPLETIONS BY COUNTIES
FOR THE YEAR OF 1999

| COUNTY | OIL | GAS | DRY | TOTAL | FOOTAGE | AVERAGE DEPTH | SUCCESS RATIO |
|-----------|-----|-----|-----|-------|---------|---------------|---------------|
| ADAIR | 0 | 0 | 0 | 0 | 0 | 0 | 0.00% |
| ALFALFA | 1 | 1 | 1 | 3 | 20,663 | 6,888 | 66.67% |
| ATOKA | 0 | 0 | 0 | 0 | 0 | 0 | 0.00% |
| BEAVER | 4 | 84 | 1 | 89 | 622,292 | 6,992 | 98.88% |
| BECKHAM | 4 | 14 | 3 | 21 | 257,808 | 12,277 | 85.71% |
| BLAINE | 6 | 41 | 5 | 52 | 488,133 | 9,387 | 90.38% |
| BRYAN | 0 | 0 | 0 | 0 | 0 | 0 | 0.00% |
| CADDO | 3 | 22 | 2 | 27 | 355,434 | 13,164 | 92.59% |
| CANADIAN | 7 | 23 | 3 | 33 | 345,026 | 10,455 | 90.91% |
| CARTER | 19 | 11 | 6 | 36 | 150,890 | 4,191 | 83.33% |
| CHEROKEE | 0 | 0 | 0 | 0 | 0 | 0 | 0.00% |
| CHOCTAW | 0 | 0 | 0 | 0 | 0 | 0 | 0.00% |
| CIMARRON | 0 | 8 | 2 | 10 | 44,574 | 4,457 | 80.00% |
| CLEVELAND | 2 | 0 | 0 | 2 | 13,420 | 6,710 | 100.00% |
| COAL | 1 | 3 | 0 | 4 | 23,787 | 5,947 | 100.00% |
| COMANCHE | 0 | 5 | 1 | 6 | 61,757 | 10,293 | 83.33% |
| COTTON | 0 | 0 | 0 | 0 | 0 | 0 | 0.00% |
| CRAIG | 0 | 2 | 0 | 2 | 1,452 | 726 | 0.00% |
| CREEK | 3 | 3 | 2 | 8 | 21,141 | 2,643 | 75.00% |
| CUSTER | 4 | 37 | 3 | 44 | 555,724 | 12,630 | 93.18% |
| DELAWARE | 0 | 0 | 0 | 0 | 0 | 0 | 0.00% |
| DEWEY | 7 | 41 | 2 | 50 | 495,779 | 9,916 | 96.00% |
| ELLIS | 4 | 30 | 1 | 35 | 341,178 | 9,748 | 97.14% |
| GARFIELD | 5 | 3 | 2 | 10 | 58,450 | 5,845 | 80.00% |
| GARVIN | 15 | 3 | 6 | 24 | 180,964 | 7,540 | 75.00% |
| GRADY | 26 | 36 | 3 | 65 | 761,539 | 11,716 | 95.38% |
| GRANT | 2 | 5 | 3 | 10 | 50,989 | 5,099 | 70.00% |
| GREER | 0 | 0 | 0 | 0 | 0 | 0 | 0.00% |
| HARMON | 0 | 0 | 0 | 0 | 0 | 0 | 0.00% |
| HARPER | 0 | 32 | 0 | 32 | 230,240 | 7,195 | 100.00% |
| HASKELL | 1 | 69 | 2 | 72 | 185,306 | 2,574 | 97.22% |
| HUGHES | 4 | 11 | 3 | 18 | 62,142 | 3,452 | 83.33% |
| JACKSON | 1 | 0 | 0 | 1 | 5,580 | 5,580 | 100.00% |
| JEFFERSON | 0 | 0 | 0 | 0 | 0 | 0 | 0.00% |
| JOHNSTON | 0 | 0 | 0 | 0 | 0 | 0 | 0.00% |
| KAY | 6 | 4 | 3 | 13 | 24,960 | 1,920 | 76.92% |

| | | | | | | | |
|--------------|-----|-------|-----|-------|------------|--------|---------|
| KINGFISHER | 5 | 9 | 2 | 16 | 137,806 | 8,613 | 87.50% |
| KIOWA | 2 | 9 | 2 | 13 | 123,094 | 9,469 | 84.62% |
| LATIMER | 0 | 47 | 0 | 47 | 401,051 | 8,533 | 100.00% |
| LEFLORE | 0 | 17 | 1 | 18 | 130,767 | 7,265 | 94.44% |
| LINCOLN | 40 | 14 | 8 | 62 | 312,970 | 5,048 | 87.10% |
| LOGAN | 15 | 9 | 9 | 33 | 192,474 | 5,833 | 72.73% |
| LOVE | 1 | 5 | 0 | 6 | 60,185 | 10,031 | 100.00% |
| MCCLAIN | 5 | 0 | 1 | 6 | 60,734 | 10,122 | 83.33% |
| MCCURTAIN | 0 | 0 | 0 | 0 | 0 | 0 | 0.00% |
| MCINTOSH | 0 | 28 | 4 | 32 | 81,564 | 2,549 | 87.50% |
| MAJOR | 18 | 44 | 0 | 62 | 521,408 | 8,410 | 100.00% |
| MARSHALL | 0 | 0 | 1 | 1 | 6,550 | 6,550 | 0.00% |
| MAYES | 0 | 0 | 0 | 0 | 0 | 0 | 0.00% |
| MURRAY | 3 | 0 | 0 | 3 | 10,662 | 3,554 | 100.00% |
| MUSKOGEE | 0 | 1 | 0 | 1 | 3,869 | 3,869 | 100.00% |
| NOBLE | 11 | 18 | 3 | 32 | 68,492 | 2,140 | 90.63% |
| NOWATA | 1 | 36 | 8 | 45 | 55,926 | 1,243 | 82.22% |
| OKFUSKEE | 6 | 5 | 7 | 18 | 49,614 | 2,756 | 61.11% |
| OKLAHOMA | 6 | 4 | 0 | 10 | 69,094 | 6,909 | 100.00% |
| OKMULGEE | 0 | 3 | 0 | 3 | 5,739 | 1,913 | 100.00% |
| OSAGE | 0 | 0 | 0 | 0 | 0 | 0 | 0.00% |
| OTTAWA | 0 | 0 | 0 | 0 | 0 | 0 | 0.00% |
| PAWNEE | 0 | 0 | 0 | 0 | 0 | 0 | 0.00% |
| PAYNE | 4 | 2 | 0 | 6 | 20,290 | 3,382 | 100.00% |
| PITTSBURG | 0 | 86 | 1 | 87 | 384,292 | 4,417 | 98.85% |
| PONTOTOC | 3 | 4 | 6 | 13 | 30,389 | 2,338 | 53.85% |
| POTTAWATOMIE | 4 | 0 | 1 | 5 | 24,740 | 4,948 | 80.00% |
| PUSHMATAHA | 0 | 1 | 0 | 1 | 4,918 | 4,918 | 100.00% |
| ROGER MILLS | 1 | 35 | 4 | 40 | 537,730 | 13,443 | 90.00% |
| ROGERS | 0 | 2 | 2 | 4 | 5,265 | 1,316 | 50.00% |
| SEMINOLE | 16 | 1 | 8 | 25 | 99,243 | 3,970 | 68.00% |
| SEQUOYAH | 0 | 6 | 3 | 9 | 23,424 | 2,603 | 66.67% |
| STEPHENS | 15 | 12 | 8 | 35 | 185,668 | 5,305 | 77.14% |
| TEXAS | 11 | 71 | 23 | 105 | 566,994 | 5,400 | 78.10% |
| TILLMAN | 0 | 0 | 0 | 0 | 0 | 0 | 0.00% |
| TULSA | 0 | 28 | 4 | 32 | 45,910 | 1,435 | 87.50% |
| WAGONER | 0 | 1 | 0 | 1 | 1,862 | 1,862 | 100.00% |
| WASHINGTON | 0 | 11 | 0 | 11 | 14,729 | 1,339 | 100.00% |
| WASHITA | 2 | 37 | 1 | 40 | 521,395 | 13,035 | 97.50% |
| WOODS | 5 | 46 | 3 | 54 | 354,081 | 6,557 | 94.44% |
| WOODWARD | 2 | 56 | 0 | 58 | 411,954 | 7,103 | 100.00% |
| TOTAL | 301 | 1,136 | 164 | 1,601 | 10,884,111 | 6,798 | 89.76% |
| AVG./COUNTY | 4 | 15 | 2 | 21 | 141,352 | | |

OKLAHOMA CORPORATION COMMISSION
OIL & GAS CONSERVATION DIVISION
STATISTICAL DEPARTMENT

ANNUAL SUMMARY OF COMPLETIONS BY COUNTIES
FOR THE YEAR OF 2000

| COUNTY | OIL | GAS | DRY | TOTAL | FOOTAGE | AVERAGE DEPTH | SUCCESS RATIO |
|-----------|-----|-----|-----|-------|-----------|---------------|---------------|
| ADAIR | 0 | 0 | 0 | 0 | 0 | 0 | 0.00% |
| ALFALFA | 2 | 6 | 4 | 12 | 72,303 | 6,025 | 66.67% |
| ATOKA | 0 | 2 | 0 | 2 | 16,512 | 8,256 | 100.00% |
| BEAVER | 11 | 108 | 4 | 123 | 865,441 | 7,036 | 96.75% |
| BECKHAM | 3 | 36 | 2 | 41 | 564,443 | 13,767 | 95.12% |
| BLAINE | 6 | 46 | 2 | 54 | 517,454 | 9,582 | 96.30% |
| BRYAN | 0 | 0 | 0 | 0 | 0 | 0 | 0.00% |
| CADDO | 8 | 30 | 5 | 43 | 543,706 | 12,644 | 88.37% |
| CANADIAN | 7 | 36 | 1 | 44 | 460,422 | 10,464 | 97.73% |
| CARTER | 24 | 6 | 21 | 51 | 176,086 | 3,453 | 58.82% |
| CHEROKEE | 0 | 0 | 0 | 0 | 0 | 0 | 0.00% |
| CHOCTAW | 0 | 0 | 0 | 0 | 0 | 0 | 0.00% |
| CIMARRON | 0 | 7 | 4 | 11 | 55,170 | 5,015 | 63.64% |
| CLEVELAND | 1 | 0 | 1 | 2 | 17,430 | 8,715 | 50.00% |
| COAL | 2 | 8 | 3 | 13 | 75,281 | 5,791 | 76.92% |
| COMANCHE | 0 | 5 | 0 | 5 | 25,030 | 5,006 | 100.00% |
| COTTON | 1 | 0 | 0 | 1 | 2,340 | 2,340 | 100.00% |
| CRAIG | 0 | 2 | 0 | 2 | 1,314 | 657 | 100.00% |
| CREEK | 8 | 5 | 2 | 15 | 42,427 | 2,828 | 86.67% |
| CUSTER | 0 | 51 | 4 | 55 | 718,142 | 13,057 | 92.73% |
| DELAWARE | 0 | 0 | 0 | 0 | 0 | 0 | 0.00% |
| DEWEY | 4 | 51 | 1 | 56 | 537,713 | 9,602 | 98.21% |
| ELLIS | 5 | 50 | 1 | 56 | 528,042 | 9,429 | 98.21% |
| GARFIELD | 18 | 8 | 4 | 30 | 188,382 | 6,279 | 86.67% |
| GARVIN | 49 | 7 | 4 | 60 | 441,512 | 7,359 | 93.33% |
| GRADY | 26 | 59 | 6 | 91 | 1,042,125 | 11,452 | 93.41% |
| GRANT | 1 | 8 | 3 | 12 | 54,236 | 4,520 | 75.00% |
| GREER | 0 | 0 | 0 | 0 | 0 | 0 | 0.00% |
| HARMON | 0 | 0 | 0 | 0 | 0 | 0 | 0.00% |
| HARPER | 3 | 48 | 1 | 52 | 370,692 | 7,129 | 98.08% |
| HASKELL | 0 | 86 | 1 | 87 | 258,024 | 2,966 | 98.85% |
| HUGHES | 5 | 13 | 3 | 21 | 61,433 | 2,925 | 85.71% |
| JACKSON | 0 | 0 | 0 | 0 | 0 | 0 | 0.00% |
| JEFFERSON | 0 | 0 | 0 | 0 | 0 | 0 | 0.00% |
| JOHNSTON | 1 | 0 | 0 | 1 | 5,811 | 5,811 | 100.00% |
| KAY | 14 | 1 | 1 | 16 | 59,722 | 3,733 | 93.75% |

| | | | | | | | |
|--------------|-----|-------|-----|-------|------------|--------|---------|
| KINGFISHER | 9 | 9 | 1 | 19 | 163,341 | 8,597 | 94.74% |
| KIOWA | 0 | 5 | 0 | 5 | 51,490 | 10,298 | 100.00% |
| LATIMER | 0 | 86 | 2 | 88 | 755,050 | 8,580 | 97.73% |
| LEFLORE | 0 | 34 | 0 | 34 | 230,996 | 6,794 | 100.00% |
| LINCOLN | 76 | 13 | 8 | 97 | 479,432 | 4,943 | 91.75% |
| LOGAN | 26 | 18 | 7 | 51 | 272,512 | 5,343 | 86.27% |
| LOVE | 7 | 2 | 1 | 10 | 88,577 | 8,858 | 90.00% |
| MCCLAIN | 17 | 4 | 2 | 23 | 244,509 | 10,631 | 91.30% |
| MCCURTAIN | 0 | 0 | 0 | 0 | 0 | 0 | 0.00% |
| MCINTOSH | 0 | 30 | 2 | 32 | 83,374 | 2,605 | 93.75% |
| MAJOR | 24 | 71 | 0 | 95 | 805,634 | 8,480 | 100.00% |
| MARSHALL | 0 | 2 | 0 | 2 | 10,442 | 5,221 | 100.00% |
| MAYES | 0 | 0 | 0 | 0 | 0 | 0 | 0.00% |
| MURRAY | 1 | 0 | 2 | 3 | 8,697 | 2,899 | 33.33% |
| MUSKOGEE | 0 | 1 | 0 | 1 | 3,869 | 3,869 | 100.00% |
| NOBLE | 29 | 23 | 3 | 55 | 142,561 | 2,592 | 94.55% |
| NOWATA | 1 | 50 | 10 | 61 | 73,920 | 1,212 | 83.61% |
| OKFUSKEE | 12 | 3 | 3 | 18 | 69,297 | 3,850 | 83.33% |
| OKLAHOMA | 7 | 8 | 5 | 20 | 131,637 | 6,582 | 75.00% |
| OKMULGEE | 6 | 7 | 2 | 15 | 35,883 | 2,392 | 86.67% |
| OSAGE | 0 | 0 | 0 | 0 | 0 | 0 | 0.00% |
| OTTAWA | 0 | 0 | 0 | 0 | 0 | 0 | 0.00% |
| PAWNEE | 2 | 0 | 1 | 3 | 10,646 | 3,549 | 66.67% |
| PAYNE | 14 | 1 | 2 | 17 | 60,579 | 3,563 | 88.24% |
| PITTSBURG | 0 | 123 | 3 | 126 | 554,517 | 4,401 | 97.62% |
| PONTOTOC | 3 | 3 | 3 | 9 | 22,794 | 2,533 | 66.67% |
| POTTAWATOMIE | 7 | 3 | 1 | 11 | 46,834 | 4,258 | 90.91% |
| PUSHMATAHA | 0 | 7 | 0 | 7 | 53,760 | 7,680 | 100.00% |
| ROGER MILLS | 3 | 51 | 0 | 54 | 707,877 | 13,109 | 100.00% |
| ROGERS | 1 | 7 | 0 | 8 | 8,910 | 1,114 | 100.00% |
| SEMINOLE | 28 | 6 | 14 | 48 | 208,200 | 4,338 | 70.83% |
| SEQUOYAH | 0 | 5 | 1 | 6 | 23,940 | 3,990 | 83.33% |
| STEPHENS | 26 | 28 | 11 | 65 | 452,029 | 6,954 | 83.08% |
| TEXAS | 17 | 106 | 18 | 141 | 777,406 | 5,514 | 87.23% |
| TILLMAN | 0 | 0 | 0 | 0 | 0 | 0 | 0.00% |
| TULSA | 0 | 2 | 2 | 4 | 5,208 | 1,302 | 50.00% |
| WAGONER | 1 | 0 | 0 | 1 | 1,540 | 1,540 | 100.00% |
| WASHINGTON | 2 | 1 | 3 | 6 | 8,850 | 1,475 | 50.00% |
| WASHITA | 6 | 41 | 1 | 48 | 655,642 | 13,659 | 97.92% |
| WOODS | 8 | 37 | 1 | 46 | 302,905 | 6,585 | 97.83% |
| WOODWARD | 0 | 82 | 0 | 82 | 615,574 | 7,507 | 100.00% |
| TOTAL | 532 | 1,548 | 187 | 2,267 | 15,869,625 | 7,000 | 91.75% |
| AVG./COUNTY | 7 | 20 | 2 | 29 | 206,099 | | |

OKLAHOMA CORPORATION COMMISSION
OIL & GAS CONSERVATION DIVISION
STATISTICAL DEPARTMENT

ANNUAL SUMMARY OF COMPLETIONS BY COUNTIES
FOR THE YEAR OF 2001

| COUNTY | OIL | GAS | DRY | TOTAL | FOOTAGE | AVERAGE DEPTH | SUCCESS RATIO |
|-----------|-----|-----|-----|-------|-----------|---------------|---------------|
| ADAIR | 0 | 0 | 0 | 0 | 0 | 0 | 0.00% |
| ALFALFA | 8 | 1 | 2 | 11 | 73,519 | 6,684 | 81.82% |
| ATOKA | 0 | 5 | 0 | 5 | 45,605 | 9,121 | 100.00% |
| BEAVER | 20 | 159 | 14 | 193 | 1,383,734 | 7,170 | 92.75% |
| BECKHAM | 4 | 39 | 5 | 48 | 666,412 | 13,884 | 89.58% |
| BLAINE | 11 | 57 | 4 | 72 | 700,129 | 9,724 | 94.44% |
| BRYAN | 0 | 5 | 2 | 7 | 35,155 | 5,022 | 71.43% |
| CADDO | 5 | 47 | 4 | 56 | 761,196 | 13,593 | 92.86% |
| CANADIAN | 14 | 55 | 4 | 73 | 760,742 | 10,421 | 94.52% |
| CARTER | 41 | 13 | 26 | 80 | 213,313 | 2,666 | 67.50% |
| CHEROKEE | 0 | 0 | 0 | 0 | 0 | 0 | 0.00% |
| CHOCTAW | 0 | 0 | 0 | 0 | 0 | 0 | 0.00% |
| CIMARRON | 0 | 6 | 1 | 7 | 29,116 | 4,159 | 85.71% |
| CLEVELAND | 5 | 0 | 1 | 6 | 46,787 | 7,798 | 83.33% |
| COAL | 0 | 13 | 0 | 13 | 81,952 | 6,304 | 100.00% |
| COMANCHE | 3 | 1 | 2 | 6 | 23,818 | 3,970 | 66.67% |
| COTTON | 0 | 0 | 0 | 0 | 0 | 0 | 0.00% |
| CRAIG | 0 | 19 | 2 | 21 | 16,372 | 780 | 90.48% |
| CREEK | 7 | 3 | 2 | 12 | 35,371 | 2,948 | 83.33% |
| CUSTER | 0 | 40 | 2 | 42 | 560,602 | 13,348 | 95.24% |
| DELAWARE | 0 | 0 | 0 | 0 | 0 | 0 | 0.00% |
| DEWEY | 8 | 50 | 1 | 59 | 550,638 | 9,333 | 98.31% |
| ELLIS | 11 | 52 | 2 | 65 | 588,274 | 9,050 | 96.92% |
| GARFIELD | 28 | 12 | 0 | 40 | 225,756 | 5,644 | 100.00% |
| GARVIN | 56 | 19 | 10 | 85 | 662,347 | 7,792 | 88.24% |
| GRADY | 43 | 71 | 10 | 124 | 1,462,690 | 11,796 | 91.94% |
| GRANT | 12 | 8 | 0 | 20 | 104,440 | 5,222 | 100.00% |
| GREER | 0 | 0 | 0 | 0 | 0 | 0 | 0.00% |
| HARMON | 0 | 0 | 0 | 0 | 0 | 0 | 0.00% |
| HARPER | 3 | 49 | 3 | 55 | 394,610 | 7,175 | 94.55% |
| HASKELL | 0 | 108 | 1 | 109 | 272,294 | 2,498 | 99.08% |
| HUGHES | 2 | 26 | 4 | 32 | 106,715 | 3,335 | 87.50% |
| JACKSON | 1 | 0 | 0 | 1 | 8,571 | 8,571 | 100.00% |
| JEFFERSON | 0 | 0 | 0 | 0 | 0 | 0 | 0.00% |
| JOHNSTON | 0 | 0 | 0 | 0 | 0 | 0 | 0.00% |
| KAY | 5 | 4 | 3 | 12 | 41,152 | 3,429 | 75.00% |

| | | | | | | | |
|--------------|-----|-------|-----|-------|------------|--------|---------|
| KINGFISHER | 8 | 8 | 1 | 17 | 143,393 | 8,435 | 94.12% |
| KIOWA | 0 | 1 | 0 | 1 | 10,111 | 10,111 | 100.00% |
| LATIMER | 0 | 97 | 0 | 97 | 958,845 | 9,885 | 100.00% |
| LEFLORE | 0 | 75 | 1 | 76 | 288,176 | 3,792 | 98.68% |
| LINCOLN | 49 | 17 | 10 | 76 | 387,713 | 5,101 | 86.84% |
| LOGAN | 35 | 26 | 10 | 71 | 392,818 | 5,533 | 85.92% |
| LOVE | 6 | 0 | 1 | 7 | 62,974 | 8,996 | 85.71% |
| MCCLAIN | 13 | 5 | 2 | 20 | 191,703 | 9,585 | 90.00% |
| MCCURTAIN | 0 | 0 | 0 | 0 | 0 | 0 | 0.00% |
| MCINTOSH | 1 | 35 | 2 | 38 | 97,649 | 2,570 | 94.74% |
| MAJOR | 31 | 91 | 1 | 123 | 1,047,770 | 8,518 | 99.19% |
| MARSHALL | 1 | 1 | 3 | 5 | 29,499 | 5,900 | 40.00% |
| MAYES | 0 | 0 | 0 | 0 | 0 | 0 | 0.00% |
| MURRAY | 0 | 1 | 0 | 1 | 4,100 | 4,100 | 100.00% |
| MUSKOGEE | 0 | 3 | 0 | 3 | 7,065 | 2,355 | 100.00% |
| NOBLE | 45 | 12 | 5 | 62 | 208,068 | 3,356 | 91.94% |
| NOWATA | 6 | 42 | 5 | 53 | 60,639 | 1,144 | 90.57% |
| OKFUSKEE | 16 | 18 | 2 | 36 | 120,398 | 3,344 | 94.44% |
| OKLAHOMA | 11 | 5 | 5 | 21 | 135,799 | 6,467 | 76.19% |
| OKMULGEE | 7 | 8 | 0 | 15 | 35,035 | 2,336 | 100.00% |
| OSAGE | 0 | 0 | 0 | 0 | 0 | 0 | 0.00% |
| OTTAWA | 0 | 0 | 0 | 0 | 0 | 0 | 0.00% |
| PAWNEE | 1 | 0 | 1 | 2 | 8,131 | 4,066 | 50.00% |
| PAYNE | 10 | 2 | 3 | 15 | 58,571 | 3,905 | 80.00% |
| PITTSBURG | 0 | 172 | 4 | 176 | 796,100 | 4,523 | 97.73% |
| PONTOTOC | 8 | 3 | 1 | 12 | 47,234 | 3,936 | 91.67% |
| POTTAWATOMIE | 11 | 2 | 1 | 14 | 66,974 | 4,784 | 92.86% |
| PUSHMATAHA | 0 | 9 | 2 | 11 | 102,703 | 9,337 | 81.82% |
| ROGER MILLS | 5 | 79 | 2 | 86 | 1,131,240 | 13,154 | 97.67% |
| ROGERS | 0 | 23 | 0 | 23 | 25,277 | 1,099 | 100.00% |
| SEMINOLE | 36 | 16 | 10 | 62 | 267,209 | 4,310 | 83.87% |
| SEQUOYAH | 0 | 10 | 0 | 10 | 47,830 | 4,783 | 100.00% |
| STEPHENS | 61 | 38 | 22 | 121 | 720,676 | 5,956 | 81.82% |
| TEXAS | 48 | 95 | 29 | 172 | 1,012,593 | 5,887 | 83.14% |
| TILLMAN | 0 | 0 | 0 | 0 | 0 | 0 | 0.00% |
| TULSA | 5 | 2 | 0 | 7 | 10,841 | 1,549 | 100.00% |
| WAGONER | 0 | 0 | 1 | 1 | 780 | 780 | 0.00% |
| WASHINGTON | 1 | 31 | 3 | 35 | 49,566 | 1,416 | 91.43% |
| WASHITA | 7 | 52 | 4 | 63 | 822,601 | 13,057 | 93.65% |
| WOODS | 8 | 58 | 3 | 69 | 429,049 | 6,218 | 95.65% |
| WOODWARD | 6 | 116 | 2 | 124 | 929,404 | 7,495 | 98.39% |
| TOTAL | 723 | 2,015 | 241 | 2,979 | 20,559,844 | 6,902 | 91.91% |
| AVG./COUNTY | 9 | 26 | 3 | 39 | 267,011 | | |

OKLAHOMA CORPORATION COMMISSION

OIL & GAS CONSERVATION DIVISION

STATISTICAL DEPARTMENT

TOP 250 GAS PRODUCERS

FOR THE YEAR 2001

| RANK | PRODUCER | TOTAL GAS PRODUCED (MCF) | CASINGHEAD GAS PRODUCED (MCF) | NATURAL GAS PRODUCED (MCF) | PERCENT OF OKLAHOMA GAS MARKET |
|------|---|-----------------------------------|--|-------------------------------------|---|
| 1 | CHESAPEAKE OPERATING INC | 89,157,911 | 12,474,633 | 76,683,278 | 5.55940% |
| 2 | APACHE CORPORATION | 85,766,865 | 1,816,338 | 83,950,527 | 5.34795% |
| 3 | MARATHON OIL COMPANY | 64,725,367 | 3,954,646 | 60,770,721 | 4.03592% |
| 4 | AMOCO PRODUCTION COMPANY | 54,332,850 | 160,544 | 54,172,306 | 3.38790% |
| 5 | VASTAR RESOURCES INC. | 54,183,872 | 4,264,049 | 49,919,823 | 3.37861% |
| 6 | KAISER-FRANCIS OIL COMPANY | 53,558,578 | 1,891,367 | 51,667,211 | 3.33962% |
| 7 | BURLINGTON RESOURCES OIL & GAS COMPANY | 47,822,448 | 0 | 47,822,448 | 2.98195% |
| 8 | SAMSON RESOURCES COMPANY | 47,222,522 | 2,679,496 | 44,543,026 | 2.94454% |
| 9 | DREYFUS, LOUIS NATURAL GAS CORPORATION | 35,088,132 | 9,069,724 | 26,018,408 | 2.18790% |
| 10 | SONAT EXPLORATION COMPANY | 34,492,731 | 73,738 | 34,418,993 | 2.15078% |
| 11 | SANGUINE LTD | 32,899,149 | 175,806 | 32,723,343 | 2.05141% |
| 12 | GHK COMPANY (THE) | 27,054,710 | 0 | 27,054,710 | 1.68698% |
| 13 | TEXACO EXPLORATION AND PRODUCTION INC. | 24,776,524 | 3,333,775 | 21,442,749 | 1.54493% |
| 14 | OXLEY PETROLEUM COMPANY | 23,622,151 | 8,289 | 23,613,862 | 1.47295% |
| 15 | QUESTAR EXPLORATION & PRODUCTION INC. | 22,338,446 | 3,172,844 | 19,165,602 | 1.39290% |
| 16 | HELMERICH & PAYNE INC | 21,847,985 | 1,598,767 | 20,249,218 | 1.36232% |
| 17 | ENRON OIL & GAS COMPANY | 21,572,524 | 2,575,672 | 18,996,852 | 1.34514% |
| 18 | OCEAN ENERGY INC. | 21,432,093 | 207,423 | 21,224,670 | 1.33639% |
| 19 | ANADARKO PETROLEUM CORPORATION | 21,173,374 | 10,598,816 | 10,574,558 | 1.32026% |
| 20 | PHILLIPS PETROLEUM COMPANY | 19,491,477 | 361,560 | 19,129,917 | 1.21538% |
| 21 | CROSS TIMBERS OPERATING COMPANY | 19,008,242 | 5,241,019 | 13,767,223 | 1.18525% |
| 22 | CHEVRON U S A INC. | 17,217,230 | 1,695,854 | 15,521,376 | 1.07357% |
| 23 | ST MARY OPERATING COMPANY | 16,703,463 | 396,500 | 16,306,963 | 1.04154% |
| 24 | CRAWLEY PETROLEUM CORPORATION | 14,397,062 | 3,063,767 | 11,333,295 | 0.89772% |
| 25 | ONEOK RESOURCES COMPANY | 13,999,101 | 2,310,955 | 11,688,146 | 0.87291% |
| 26 | UNIT PETROLEUM COMPANY | 13,656,426 | 465,780 | 13,190,646 | 0.85154% |
| 27 | KERR MCGEE OIL AND GAS ONSHORE LLC | 13,171,131 | 925,620 | 12,245,511 | 0.82128% |
| 28 | MOBIL OIL CORPORATION | 12,974,205 | 88,860 | 12,885,345 | 0.80900% |
| 29 | NEW DOMINION LLC CORPORATION | 12,184,467 | 10,972,120 | 1,212,347 | 0.75976% |
| 30 | RICKS EXPLORATION COMPANY | 11,909,765 | 413,851 | 11,495,914 | 0.74263% |
| 31 | OXY USA INC | 11,167,776 | 2,574,130 | 8,593,646 | 0.69636% |
| 32 | XTO ENERGY INC. | 11,163,964 | 65,972 | 11,097,992 | 0.69612% |
| 33 | WARD PETROLEUM CORPORATION | 10,098,935 | 1,512,917 | 8,586,018 | 0.62971% |
| 34 | EXXON COMPANY U S A | 10,065,183 | 670,978 | 9,394,205 | 0.62761% |
| 35 | JMA ENERGY | 9,998,633 | 104,402 | 9,894,231 | 0.62346% |
| 36 | GUNGOLL CARL E EXPLORATION INC | 9,925,866 | 552,912 | 9,372,954 | 0.61892% |
| 37 | NEWFIELD EXPLORATION MID-CONTINENT INC. | 9,247,702 | 664,952 | 8,582,750 | 0.57664% |
| 38 | CHAPARRAL ENERGY INC | 9,124,174 | 346,004 | 8,778,170 | 0.56893% |
| 39 | CABOT OIL & GAS CORPORATION | 8,997,664 | 532,912 | 8,464,752 | 0.56105% |
| 40 | CONOCO INC | 8,364,112 | 25,047 | 8,339,065 | 0.52154% |

OKLAHOMA CORPORATION COMMISSION

OIL & GAS CONSERVATION DIVISION

STATISTICAL DEPARTMENT

TOP 250 GAS PRODUCERS

FOR THE YEAR 2001

| RANK | PRODUCER | TOTAL GAS PRODUCED (MCF) | CASINGHEAD GAS PRODUCED (MCF) | NATURAL GAS PRODUCED (MCF) | PERCENT OF OKLAHOMA GAS MARKET |
|------|------------------------------------|-----------------------------------|--|-------------------------------------|---|
| 41 | VINTAGE PETROLEUM COMPANY INC. | 7,786,194 | 79,741 | 7,706,453 | 0.48550% |
| 42 | GRUY PETROLEUM MANAGEMENT COMPANY | 7,710,509 | 3,325,687 | 4,384,822 | 0.48079% |
| 43 | ALTEX RESOURCES INC | 7,579,016 | 6,072,063 | 1,506,953 | 0.47259% |
| 44 | RANGE PRODUCTION COMPANY | 7,420,647 | 1,000,397 | 6,420,250 | 0.46271% |
| 45 | KEY PRODUCTION COMPANY INC. | 7,246,972 | 228,871 | 7,018,101 | 0.45188% |
| 46 | ENRON OIL & GAS COMPANY | 7,063,488 | 47,644 | 7,015,844 | 0.44044% |
| 47 | MEWBOURNE OIL COMPANY | 6,715,367 | 1,296,600 | 5,418,767 | 0.41873% |
| 48 | MUSTANG FUEL CORPORATION | 6,224,786 | 70 | 6,224,716 | 0.38814% |
| 49 | DORCHESTER HUGOTON LTD | 6,116,470 | 0 | 6,116,470 | 0.38139% |
| 50 | G H K OIL CORPORATION | 6,060,552 | 0 | 6,060,552 | 0.37790% |
| 51 | BP AMERICA PRODUCTION COMPANY | 6,040,963 | 55,082 | 5,985,881 | 0.37668% |
| 52 | MACK ENERGY INC. | 5,748,903 | 2,985,548 | 2,763,355 | 0.35847% |
| 53 | CONTINENTAL RESOURCES INC. | 5,610,042 | 2,865,601 | 2,744,441 | 0.34981% |
| 54 | MANNIX OIL COMPANY INC. | 5,596,032 | 26,274 | 5,569,758 | 0.34894% |
| 55 | LARIAT PETROLEUM COMPANY | 5,229,543 | 260,633 | 4,968,910 | 0.32609% |
| 56 | KERR MCGEE CORPORATION | 5,132,253 | 15,614 | 5,116,639 | 0.32002% |
| 57 | SAPIENT ENERGY CORPORATION | 5,038,034 | 490,915 | 4,547,119 | 0.31414% |
| 58 | STEPHENS PRODUCTION COMPANY | 5,031,814 | 9,329 | 5,022,485 | 0.31376% |
| 59 | FAULCONER VERNON E INC | 5,029,928 | 160,515 | 4,869,413 | 0.31364% |
| 60 | NATIONAL ENERGY GROUP INC. | 4,704,510 | 1,183,336 | 3,521,174 | 0.29335% |
| 61 | EBERLY AND MEADE INC | 4,702,155 | 69,201 | 4,632,954 | 0.29320% |
| 62 | MEDALLION PRODUCTION COMPANY | 4,463,322 | 243,973 | 4,219,349 | 0.27831% |
| 63 | LARIAT PETROLEUM INC. | 4,416,561 | 3,360,805 | 1,055,756 | 0.27539% |
| 64 | PRIZE OPERATING COMPANY | 4,089,664 | 2,188,295 | 1,901,369 | 0.25501% |
| 65 | FOCUS ENERGY INC. | 3,982,181 | 393,829 | 3,588,352 | 0.24831% |
| 66 | RAMCO OPERATING COMPANY | 3,972,865 | 777,567 | 3,195,298 | 0.24773% |
| 67 | EL PASO PRODUCTION COMPANY | 3,936,566 | 0 | 3,936,566 | 0.24546% |
| 68 | DEVON ENERGY PRODUCTION COMPANY LP | 3,830,911 | 0 | 3,830,911 | 0.23887% |
| 69 | BRG PETROLEUM CORPORATION | 3,692,801 | 519,507 | 3,173,294 | 0.23026% |
| 70 | MARJO OPERATING COMPANY INC. | 3,618,640 | 2,213,488 | 1,405,152 | 0.22564% |
| 71 | BRIGHAM OIL AND GAS LP | 3,584,390 | 0 | 3,584,390 | 0.22350% |
| 72 | TEXACO INC. PRODUCTION DEPARTMENT | 3,474,847 | 13,577 | 3,461,270 | 0.21667% |
| 73 | DAVIS OPERATING COMPANY | 3,294,464 | 18,617 | 3,275,847 | 0.20542% |
| 74 | SUNDOWN ENERGY | 3,273,380 | 60,316 | 3,213,064 | 0.20411% |
| 75 | MCCRACKEN, PAUL | 3,244,194 | 40,898 | 3,203,296 | 0.20229% |
| 76 | CANAAN ENERGY CORPORATION | 3,195,526 | 1,336,193 | 1,859,333 | 0.19926% |
| 77 | GULF PRODUCTION CORPORATION | 2,916,232 | 979,876 | 1,936,356 | 0.18184% |
| 78 | LEEDE OIL AND GAS INC. | 2,840,871 | 0 | 2,840,871 | 0.17714% |
| 79 | TOKLAN OIL AND GAS | 2,831,877 | 25,374 | 2,806,503 | 0.17658% |
| 80 | D & J OIL COMPANY INC | 2,695,204 | 293,914 | 2,401,290 | 0.16806% |

OKLAHOMA CORPORATION COMMISSION

OIL & GAS CONSERVATION DIVISION

STATISTICAL DEPARTMENT

**TOP 250 GAS PRODUCERS
FOR THE YEAR 2001**

| RANK | PRODUCER | TOTAL GAS PRODUCED (MCF) | CASINGHEAD GAS PRODUCED (MCF) | NATURAL GAS PRODUCED (MCF) | PERCENT OF OKLAHOMA GAS MARKET |
|------|------------------------------------|-----------------------------------|--|-------------------------------------|---|
| 81 | PROSPECTIVE INVESTMENT AND TRADING | 2,690,110 | 278,516 | 2,411,594 | 0.16774% |
| 82 | CITATION OIL & GAS CORPORATION | 2,598,439 | 859,949 | 1,738,490 | 0.16202% |
| 83 | COMANCHE EXPLORATION COMPANY | 2,514,878 | 123,574 | 2,391,304 | 0.15681% |
| 84 | BELCO OPERATING CORPORATION | 2,507,246 | 2,507,246 | 0 | 0.15634% |
| 85 | WILLIFORD ENERGY COMPANY | 2,416,941 | 523,370 | 1,893,571 | 0.15071% |
| 86 | WESTERN OIL AND GAS COMPANY INC. | 2,393,422 | 11,611 | 2,381,811 | 0.14924% |
| 87 | DUNCAN OIL PROPERTIES INC | 2,378,792 | 76,493 | 2,302,299 | 0.14833% |
| 88 | SWIFT ENERGY COMPANY | 2,355,829 | 0 | 2,355,829 | 0.14690% |
| 89 | RUFFEL LANCE OIL & GAS CORPORATION | 2,350,952 | 1,393,636 | 957,316 | 0.14659% |
| 90 | H & L OPERATING COMPANY | 2,339,346 | 0 | 2,339,346 | 0.14587% |
| 91 | MARLIN OIL CORPORATION | 2,318,257 | 238,430 | 2,079,827 | 0.14455% |
| 92 | PRIME OPERATING COMPANY | 2,291,051 | 1,402,253 | 888,798 | 0.14286% |
| 93 | COHO OIL AND GAS INC. | 2,251,320 | 1,571,080 | 680,240 | 0.14038% |
| 94 | TAG TEAM RESOURCES LLC | 2,240,346 | 0 | 2,240,346 | 0.13970% |
| 95 | BOGO ENERGY CORPORATION | 2,204,391 | 1,065,073 | 1,139,318 | 0.13745% |
| 96 | JAY PETROLEUM INC | 2,189,582 | 221,743 | 1,967,839 | 0.13653% |
| 97 | BTA OIL PRODUCERS | 2,112,159 | 0 | 2,112,159 | 0.13170% |
| 98 | ONEOK RESOURCES COMPANY | 2,108,263 | 0 | 2,108,263 | 0.13146% |
| 99 | OKLAND OIL COMPANY | 2,052,465 | 417,599 | 1,634,866 | 0.12798% |
| 100 | GREENWOOD ENERGY INC. | 1,981,381 | 4,416 | 1,976,965 | 0.12355% |
| 101 | UNIT PETROLEUM CORPORATION | 1,979,080 | 0 | 1,979,080 | 0.12340% |
| 102 | ECC RESOURCES CORPORATION | 1,955,380 | 20,280 | 1,935,100 | 0.12193% |
| 103 | STRAT LAND EXPLORATION COMPANY | 1,955,261 | 81,838 | 1,873,423 | 0.12192% |
| 104 | CHAPARRALL ENERGY INC. | 1,904,208 | 1,904,208 | 0 | 0.11874% |
| 105 | REDWINE RESOURCES INC. | 1,902,751 | 0 | 1,902,751 | 0.11865% |
| 106 | APC OPERATING PARTNERSHIP | 1,876,838 | 80,248 | 1,796,590 | 0.11703% |
| 107 | MARSHALL OIL CORPORATION | 1,847,336 | 213,769 | 1,633,567 | 0.11519% |
| 108 | J-BREX COMPANY | 1,842,783 | 13,326 | 1,829,457 | 0.11491% |
| 109 | TRIAD ENERGY INC. | 1,829,294 | 938,289 | 891,005 | 0.11406% |
| 110 | BRG PRODUCTION COMPANY | 1,822,501 | 1,379,985 | 442,516 | 0.11364% |
| 111 | STEWART K PETROLEUM CORPORATION | 1,813,551 | 41,029 | 1,772,522 | 0.11308% |
| 112 | XAE CORPORATION | 1,809,336 | 0 | 1,809,336 | 0.11282% |
| 113 | DAWSON RESOURCES INC | 1,777,539 | 39,980 | 1,737,559 | 0.11084% |
| 114 | ELDER, CRAIG OIL & GAS LLC | 1,709,438 | 634,622 | 1,074,816 | 0.10659% |
| 115 | BAYS EXPLORATION INC. | 1,700,858 | 1,218,919 | 481,939 | 0.10606% |
| 116 | WHITING PETROLEUM CORPORATION | 1,683,177 | 307,008 | 1,376,169 | 0.10495% |
| 117 | BILLY JUDD INVESTMENT COMPANY INC. | 1,678,878 | 5,106 | 1,673,772 | 0.10469% |
| 118 | FAULKNER CORPORATION | 1,673,732 | 427,316 | 1,246,416 | 0.10436% |
| 119 | PNG OPERATING COMPANY | 1,671,398 | 318,030 | 1,353,368 | 0.10422% |
| 120 | ARROW OIL AND GAS INC | 1,670,400 | 152,125 | 1,518,275 | 0.10416% |

OKLAHOMA CORPORATION COMMISSION

OIL & GAS CONSERVATION DIVISION

STATISTICAL DEPARTMENT

TOP 250 GAS PRODUCERS

FOR THE YEAR 2001

| RANK | PRODUCER | TOTAL GAS PRODUCED (MCF) | CASINGHEAD GAS PRODUCED (MCF) | NATURAL GAS PRODUCED (MCF) | PERCENT OF OKLAHOMA GAS MARKET |
|------|--|-----------------------------------|--|-------------------------------------|---|
| 121 | HARDING & SHELTON INC. | 1,660,901 | 216,064 | 1,444,837 | 0.10356% |
| 122 | WILLIAMS PRODUCTION RMT COMPANY | 1,607,462 | 0 | 1,607,462 | 0.10023% |
| 123 | PETROCORP | 1,604,044 | 6,896 | 1,597,148 | 0.10002% |
| 124 | CONTINENTAL OPERATING COMPANY | 1,550,921 | 462,046 | 1,088,875 | 0.09671% |
| 125 | MARBET LLC | 1,531,560 | 3,561 | 1,527,999 | 0.09550% |
| 126 | COMANCHE RESOURCES COMPANY | 1,517,559 | 556,872 | 960,687 | 0.09463% |
| 127 | JACK EXPLORATION INC | 1,512,100 | 41,538 | 1,470,562 | 0.09429% |
| 128 | HORIZON NATURAL RESOURCES INC. | 1,497,590 | 754,339 | 743,251 | 0.09338% |
| 129 | VINTAGE PETROLEUM INC. | 1,497,496 | 0 | 1,497,496 | 0.09338% |
| 130 | WALKER KEITH F. OIL & GAS COMPANY LLC | 1,496,267 | 1,200,011 | 296,256 | 0.09330% |
| 131 | SOUTHWESTERN ENERGY PRODUCTION COMPANY | 1,480,239 | 1,007,753 | 472,486 | 0.09230% |
| 132 | JONES, L.E. OPERATING INC. | 1,462,833 | 795,366 | 667,467 | 0.09121% |
| 133 | KIRKPATRICK OIL INC. | 1,437,692 | 71,449 | 1,366,243 | 0.08965% |
| 134 | HOUSTON EXPLORATION COMPANY (THE) | 1,425,405 | 0 | 1,425,405 | 0.08888% |
| 135 | FOREST OIL COMPANY | 1,418,296 | 0 | 1,418,296 | 0.08844% |
| 136 | NORTH AMERICAN RESOURCES COMPANY | 1,407,007 | 370,148 | 1,036,859 | 0.08773% |
| 137 | EAKIN EXPLORATION INC. | 1,398,433 | 201,640 | 1,196,793 | 0.08720% |
| 138 | WHITMAR EXPLORATION | 1,388,832 | 66,720 | 1,322,112 | 0.08660% |
| 139 | PETROCORP INC. | 1,376,786 | 745,704 | 631,082 | 0.08585% |
| 140 | CHAMPLIN EXPLORATION INC | 1,373,692 | 271,635 | 1,102,057 | 0.08566% |
| 141 | NORTHWEST OIL COMPANY | 1,372,571 | 5,061 | 1,367,510 | 0.08559% |
| 142 | LATIGO OIL & GAS INC | 1,371,558 | 9,768 | 1,361,790 | 0.08552% |
| 143 | WASHITA OIL AND GAS LLC | 1,358,974 | 67,784 | 1,291,190 | 0.08474% |
| 144 | UNITED OIL CORPORATION | 1,319,333 | 187,244 | 1,132,089 | 0.08227% |
| 145 | ZINKE & TRUMBO INC. | 1,295,715 | 25,615 | 1,270,100 | 0.08079% |
| 146 | COBRA OIL AND GAS CORPORATION | 1,284,170 | 19,188 | 1,264,982 | 0.08007% |
| 147 | WALSH, JR. F.H. OPERATING COMPANY INC. | 1,266,304 | 983 | 1,265,321 | 0.07896% |
| 148 | FREEDOM ENERGY INC. | 1,248,236 | 0 | 1,248,236 | 0.07783% |
| 149 | NATURAL GAS ANADARKO COMPANY | 1,226,447 | 326,369 | 900,078 | 0.07647% |
| 150 | BARBY ENERGY CORPORATION | 1,205,184 | 51,756 | 1,153,428 | 0.07515% |
| 151 | CORY KENNETH W. | 1,191,903 | 5,158 | 1,186,745 | 0.07432% |
| 152 | REDSTONE OIL & GAS COMPANY | 1,184,083 | 27,571 | 1,156,512 | 0.07383% |
| 153 | HORIZON NATURAL GAS COMPANY | 1,170,559 | 60,641 | 1,109,918 | 0.07299% |
| 154 | BEAR PRODUCTION INC | 1,144,092 | 0 | 1,144,092 | 0.07134% |
| 155 | CARMEN FIELD LTD PARTNERSHIP | 1,142,825 | 793,843 | 348,982 | 0.07126% |
| 156 | Z G OPERATING LLC | 1,117,067 | 0 | 1,117,067 | 0.06965% |
| 157 | EXOK INC. | 1,112,866 | 79,630 | 1,033,236 | 0.06939% |
| 158 | CODA ENERGY INC | 1,111,411 | 26,826 | 1,084,585 | 0.06930% |
| 159 | BRISTOL RESOURCES CORPORATION | 1,097,807 | 932,749 | 165,058 | 0.06845% |
| 160 | GLENN SUPPLY COMPANY INC. | 1,092,566 | 51,948 | 1,040,618 | 0.06813% |

OKLAHOMA CORPORATION COMMISSION

OIL & GAS CONSERVATION DIVISION

STATISTICAL DEPARTMENT

**TOP 250 GAS PRODUCERS
FOR THE YEAR 2001**

| RANK | PRODUCER | TOTAL GAS PRODUCED (MCF) | CASINGHEAD GAS PRODUCED (MCF) | NATURAL GAS PRODUCED (MCF) | PERCENT OF OKLAHOMA GAS MARKET |
|------|---|-----------------------------------|--|-------------------------------------|---|
| 161 | CALPINE NATURAL GAS COMPANY | 1,089,466 | 234,440 | 855,026 | 0.06793% |
| 162 | YALE OIL ASSOCIATION INC. | 1,077,535 | 97,425 | 980,110 | 0.06719% |
| 163 | CANYON EXPLORATION COMPANY | 1,076,097 | 241,599 | 834,498 | 0.06710% |
| 164 | DEVON ENERGY CORPORATION | 1,069,278 | 279,366 | 789,912 | 0.06667% |
| 165 | BROWER OIL AND GAS COMPANY INC | 1,061,189 | 46,461 | 1,014,728 | 0.06617% |
| 166 | PROVIDENCE EXPLORATION & PRODUCTION INC. | 1,059,842 | 0 | 1,059,842 | 0.06609% |
| 167 | NADEL AND GUSSMAN | 1,048,721 | 96,241 | 952,480 | 0.06539% |
| 168 | LOBO EXPLORATION COMPANY | 1,044,087 | 0 | 1,044,087 | 0.06510% |
| 169 | FAGADAU ENERGY CORPORATION | 1,034,486 | 289,478 | 745,008 | 0.06450% |
| 170 | SAMEDAN OIL CORPORATION | 1,029,971 | 232,680 | 797,291 | 0.06422% |
| 171 | MERIT ENERGY COMPANY | 1,023,902 | 25,863 | 998,039 | 0.06384% |
| 172 | CALIFORNIA COMPANY (THE) | 1,003,716 | 1,003,716 | 0 | 0.06259% |
| 173 | EARLSBORO ENERGIES CORPORATION | 1,002,584 | 216,196 | 786,388 | 0.06252% |
| 174 | BLAKE PRODUCTION COMPANY INC. | 980,999 | 168,761 | 812,238 | 0.06117% |
| 175 | ANADARKO BASIN PRODUCTION SERVICE COMPANY | 972,784 | 53,664 | 919,120 | 0.06066% |
| 176 | WEHLU PRODUCERS INC | 939,300 | 939,300 | 0 | 0.05857% |
| 177 | POLK B R INC | 937,362 | 832,318 | 105,044 | 0.05845% |
| 178 | AEXCO PETROLEUM INC | 934,703 | 55,521 | 879,182 | 0.05828% |
| 179 | PAYNE W C FAMILY TRUST | 918,616 | 918,616 | 0 | 0.05728% |
| 180 | CUMMINGS OIL COMPANY | 916,209 | 225,966 | 690,243 | 0.05713% |
| 181 | PARAGON PRODUCTION COMPANY | 914,198 | 256,075 | 658,123 | 0.05700% |
| 182 | FULLER PRODUCTION INC. | 904,419 | 288,743 | 615,676 | 0.05639% |
| 183 | ARIES OPERATING LLC | 898,241 | 233,049 | 665,192 | 0.05601% |
| 184 | BROWN, TOM INC. | 895,443 | 378,860 | 516,583 | 0.05583% |
| 185 | TEX-OK LTD. PARTNERSHIP | 889,170 | 20,005 | 869,165 | 0.05544% |
| 186 | BEASLEY OIL COMPANY | 886,066 | 842,363 | 43,703 | 0.05525% |
| 187 | MIDDLE BAY OIL COMPANY INC. | 877,327 | 0 | 877,327 | 0.05471% |
| 188 | HINKLE ENGINEERING INC | 857,190 | 737,460 | 119,730 | 0.05345% |
| 189 | PRIMARY NATURAL RESOURCES INC. | 854,082 | 45,217 | 808,865 | 0.05326% |
| 190 | CORDILLERA ENERGY PARTNERS LLC | 848,077 | 0 | 848,077 | 0.05288% |
| 191 | M-B OPERATING COMPANY INC. | 845,822 | 755,589 | 90,233 | 0.05274% |
| 192 | DOUGLASS DIETZ AND DALEY INC. | 837,589 | 140,412 | 697,177 | 0.05223% |
| 193 | BARRETT RESOURCES COMPANY | 826,242 | 0 | 826,242 | 0.05152% |
| 194 | PETRO ENGINEERING INC. | 825,718 | 18,304 | 807,414 | 0.05149% |
| 195 | GAW OIL COMPANY INC. | 825,309 | 338,343 | 486,966 | 0.05146% |
| 196 | BRIGHTON ENERGY LLC | 820,617 | 0 | 820,617 | 0.05117% |
| 197 | HUNTON OIL AND GAS CORPORATION | 816,763 | 495,292 | 321,471 | 0.05093% |
| 198 | CIG RESOURCES COMPANY | 803,999 | 0 | 803,999 | 0.05013% |
| 199 | BROWN, TOM DRILLING COMPANY INC. | 796,268 | 0 | 796,268 | 0.04965% |
| 200 | BAKER, BRENT OIL AND GAS INC. | 787,632 | 298,875 | 488,757 | 0.04911% |

OKLAHOMA CORPORATION COMMISSION**OIL & GAS CONSERVATION DIVISION****STATISTICAL DEPARTMENT****TOP 250 GAS PRODUCERS****FOR THE YEAR 2001**

| RANK | PRODUCER | TOTAL GAS PRODUCED (MCF) | CASINGHEAD GAS PRODUCED (MCF) | NATURAL GAS PRODUCED (MCF) | PERCENT OF OKLAHOMA GAS MARKET |
|------|---|-----------------------------------|--|-------------------------------------|---|
| 201 | COMBINED RESOURCES CORPORATION | 782,524 | 301,471 | 481,053 | 0.04879% |
| 202 | MAYNARD OIL COMPANY | 778,103 | 524,857 | 253,246 | 0.04852% |
| 203 | HOMESTAKE OIL & GAS COMPANY | 766,620 | 319,364 | 447,256 | 0.04780% |
| 204 | JOLEN OPERATING COMPANY | 764,329 | 346,088 | 418,241 | 0.04766% |
| 205 | MEDALLION PETROLEUM INC. | 757,790 | 0 | 757,790 | 0.04725% |
| 206 | LOCIN OIL CORPORATION | 756,468 | 0 | 756,468 | 0.04717% |
| 207 | NORTH AMERICAN ROYALTIES INC. | 748,474 | 498,553 | 249,921 | 0.04667% |
| 208 | FRENCH, JR. L.R. | 748,250 | 536,327 | 211,923 | 0.04666% |
| 209 | BEREN CORPORATION | 738,140 | 0 | 738,140 | 0.04603% |
| 210 | PONTOTOC PRODUCTION COMPANY INC. | 737,405 | 312,946 | 424,459 | 0.04598% |
| 211 | HAZLEWOOD OIL & GAS COMPANY INC. | 736,741 | 0 | 736,741 | 0.04594% |
| 212 | GM PROPERTIES & INVESTMENTS INC. | 715,314 | 0 | 715,314 | 0.04460% |
| 213 | PIONEER EXPLORATION COMPANY | 704,350 | 231,839 | 472,511 | 0.04392% |
| 214 | TREPCO PRODUCTION COMPANY INC | 703,692 | 345,440 | 358,252 | 0.04388% |
| 215 | WHITE OPERATING COMPANY | 698,612 | 514,468 | 184,144 | 0.04356% |
| 216 | BRAVO NATURAL RESOURCES INC. | 696,306 | 55,428 | 640,878 | 0.04342% |
| 217 | OEXCO INC | 694,472 | 318,722 | 375,750 | 0.04330% |
| 218 | EXPLORATION ASSOCIATES | 690,941 | 0 | 690,941 | 0.04308% |
| 219 | CIRRUS PRODUCTION COMPANY | 682,488 | 169,880 | 512,608 | 0.04256% |
| 220 | GILLILAND OIL & GAS INC. | 681,902 | 550,863 | 131,039 | 0.04252% |
| 221 | BROWN & BORELLI INC. | 674,200 | 616,121 | 58,079 | 0.04204% |
| 222 | SPESS OIL COMPANY | 663,340 | 220,509 | 442,831 | 0.04136% |
| 223 | HS RESOURCES INC. | 663,203 | 0 | 663,203 | 0.04135% |
| 224 | ARBUCKLE ENTERPRISES INC. | 663,066 | 84,730 | 578,336 | 0.04135% |
| 225 | LITTLE, QUINTIN COMPANY INC. | 661,764 | 144,824 | 516,940 | 0.04126% |
| 226 | TEC RESOURCES LLC | 659,602 | 100,900 | 558,702 | 0.04113% |
| 227 | PARSONS ENGINEERING CORPORATION | 653,591 | 354,924 | 298,667 | 0.04075% |
| 228 | AGATE PETROLEUM INC. | 653,495 | 12,596 | 640,899 | 0.04075% |
| 229 | SOONER EXPLORATION & DEVELOPMENT COMPANY | 648,449 | 443,952 | 204,497 | 0.04043% |
| 230 | LOMAK PRODUCTION COMPANY | 644,129 | 155,143 | 488,986 | 0.04016% |
| 231 | HANNA OIL AND GAS COMPANY | 643,818 | 0 | 643,818 | 0.04014% |
| 232 | CASILLAS PETROLEUM CORPORATION | 637,236 | 170,600 | 466,636 | 0.03973% |
| 233 | HEADINGTON OIL COMPANY LP | 634,083 | 73,100 | 560,983 | 0.03954% |
| 234 | STAR RESOURCES LLC | 631,821 | 0 | 631,821 | 0.03940% |
| 235 | BARON EXPLORATION COMPANY | 631,803 | 510,811 | 120,992 | 0.03940% |
| 236 | HUNT OIL COMPANY | 629,156 | 0 | 629,156 | 0.03923% |
| 237 | HAZELWOOD PRODUCTION & EXPLORATION COMPAN | 625,835 | 389,892 | 235,943 | 0.03902% |
| 238 | PEDESTAL COMPANY | 613,931 | 511,053 | 102,878 | 0.03828% |
| 239 | ORYX ENERGY COMPANY | 609,707 | 72,327 | 537,380 | 0.03802% |
| 240 | HEARTLAND EXPLORATION | 606,326 | 513,229 | 93,097 | 0.03781% |

OKLAHOMA CORPORATION COMMISSION

OIL & GAS CONSERVATION DIVISION

STATISTICAL DEPARTMENT

TOP 250 GAS PRODUCERS

FOR THE YEAR 2001

| RANK | PRODUCER | TOTAL GAS PRODUCED (MCF) | CASINGHEAD GAS PRODUCED (MCF) | NATURAL GAS PRODUCED (MCF) | PERCENT OF OKLAHOMA GAS MARKET |
|--|-------------------------|-----------------------------------|--|-------------------------------------|---|
| 241 | TRIPower RESOURCES INC. | 603,592 | 416,665 | 186,927 | 0.03764% |
| 242 | CNG PRODUCING COMPANY | 602,089 | 553,435 | 48,654 | 0.03754% |
| 243 | NBI ENGINEERING INC. | 599,413 | 505,296 | 94,117 | 0.03738% |
| 244 | HARMON, C.E. OIL INC. | 597,192 | 221,722 | 375,470 | 0.03724% |
| 245 | SJM INC. | 593,334 | 0 | 593,334 | 0.03700% |
| 246 | ELDER & VAUGHN | 584,644 | 27,789 | 556,855 | 0.03646% |
| 247 | HUNTINGTON ENERGY LLC | 582,637 | 66,973 | 515,664 | 0.03633% |
| 248 | PETROMARK ENERGY LLC | 582,074 | 582,074 | 0 | 0.03629% |
| 249 | MACK ENERGY COMPANY | 576,227 | 23,130 | 553,097 | 0.03593% |
| 250 | DMS OIL COMPANY | 569,277 | 16,860 | 552,417 | 0.03550% |
| TOTAL GAS PRODUCED FOR TOP 250 PRODUCERS | | 1,447,988,153 | 174,217,431 | 1,273,770,722 | 90.28861% |
| TOTAL ALL GAS PRODUCERS | | 1,603,732,986 | 147,795,423 | 1,455,937,563 | 100.00000% |

OKLAHOMA CORPORATION COMMISSION
OIL AND GAS CONSERVATION DIVISION
STATISTICAL DEPARTMENT

THE TOP 250 OIL PRODUCERS
FOR THE YEAR 2001

| RANK | PRODUCER | TOTAL LIQUIDS (BARRELS) | CRUDE OIL PRODUCTION (BARRELS) | CONDENSATE PRODUCTION (BARRELS) | PERCENT OF OKLAHOMA OIL MARKET |
|------|--|-------------------------|--------------------------------|---------------------------------|--------------------------------|
| 1 | COHO OIL AND GAS INC. | 2,342,985 | 2,327,907 | 15,078 | 3.40922% |
| 2 | KERR MCGEE OIL AND GAS ONSHORE LLC | 2,110,611 | 2,089,833 | 20,778 | 3.07110% |
| 3 | TEXACO EXPLORATION & PRODUCTION INC | 1,677,213 | 1,655,428 | 21,785 | 2.44047% |
| 4 | ANADARKO PETROLEUM CORPORATION | 1,662,641 | 1,637,596 | 25,045 | 2.41927% |
| 5 | MARATHON OIL COMPANY | 1,651,416 | 1,628,675 | 22,741 | 2.40293% |
| 6 | MOBIL OIL CORPORATION | 1,476,612 | 1,460,271 | 16,341 | 2.14858% |
| 7 | DREYFUS, LOUIS NATURAL GAS CORPORATION | 1,357,728 | 1,334,789 | 22,939 | 1.97559% |
| 8 | NEW DOMINION LLC | 1,342,808 | 1,320,035 | 22,773 | 1.95389% |
| 9 | CHESAPEAKE OPERATING INC | 1,317,783 | 1,295,244 | 22,539 | 1.91747% |
| 10 | CITATION OIL & GAS CORPORATION | 1,228,339 | 1,228,339 | 0 | 1.78732% |
| 11 | BELCO OPERATING CORPORATION | 1,087,715 | 1,087,715 | 0 | 1.58271% |
| 12 | CALUMET OIL COMPANY | 923,907 | 923,907 | 0 | 1.34435% |
| 13 | ALTEX RESOURCES INC | 836,900 | 828,363 | 8,537 | 1.21775% |
| 14 | SAMEDAN OIL CORPORATION | 766,126 | 762,208 | 3,918 | 1.11477% |
| 15 | ENRON OIL AND GAS COMPANY | 707,853 | 685,299 | 22,554 | 1.02998% |
| 16 | MACK ENERGY INC | 656,985 | 645,669 | 11,316 | 0.95596% |
| 17 | CENTANA ENERGY CORPORATION | 650,381 | 650,381 | 0 | 0.94635% |
| 18 | HYPERION ENERGY LP | 606,899 | 606,899 | 0 | 0.88308% |
| 19 | EXXON COMPANY U S A | 600,797 | 576,188 | 24,609 | 0.87420% |
| 20 | HENRY CORPORATION OF OKLAHOMA | 567,637 | 567,637 | 0 | 0.82595% |
| 21 | ENSIGN OPERATING COMPANY | 552,954 | 551,045 | 1,909 | 0.80459% |
| 22 | APACHE CORPORATION | 530,151 | 506,013 | 24,138 | 0.77141% |
| 23 | JONES L.E. OPERATING INC. | 525,508 | 503,499 | 22,009 | 0.76465% |
| 24 | STEPHENS & JOHNSON OPERATING COMPANY | 525,049 | 512,259 | 12,790 | 0.76399% |
| 25 | MARJO OPERATING COMPANY INC. | 522,871 | 509,511 | 13,360 | 0.76082% |
| 26 | LAMAMCO DRILLING COMPANY | 521,650 | 521,650 | 0 | 0.75904% |
| 27 | KAISER-FRANCIS OIL COMPANY | 514,176 | 488,761 | 25,415 | 0.74816% |
| 28 | LARIAT PETROLEUM INC. | 489,241 | 485,488 | 3,753 | 0.71188% |
| 29 | VINTAGE PETROLEUM COMPANY INC. | 464,524 | 440,474 | 24,050 | 0.67592% |
| 30 | CONTINENTAL RESOURCES INC. | 463,711 | 439,104 | 24,607 | 0.67473% |
| 31 | QUESTAR EXPLORATION & PRODUCTION INC. | 427,032 | 403,125 | 23,907 | 0.62136% |
| 32 | MAYNARD OIL COMPANY | 419,131 | 419,131 | 0 | 0.60987% |
| 33 | CROSS TIMBERS OPERATING COMPANY | 406,355 | 381,497 | 24,858 | 0.59128% |
| 34 | SAMSON RESOURCES COMPANY | 391,920 | 368,676 | 23,244 | 0.57027% |
| 35 | WARD PETROLEUM CORPORATION | 390,182 | 367,221 | 22,961 | 0.56774% |
| 36 | CRAWLEY PETROLEUM CORPORATION | 376,514 | 353,116 | 23,398 | 0.54786% |
| 37 | PRIME OPERATING COMPANY | 356,732 | 348,748 | 7,984 | 0.51907% |
| 38 | BEREXCO INC | 354,959 | 341,137 | 13,822 | 0.51649% |
| 39 | HARMON C.E. OIL INC | 332,508 | 325,582 | 6,926 | 0.48382% |
| 40 | CHAPARRALL ENERGY INC | 329,150 | 329,150 | 0 | 0.47894% |

**OKLAHOMA CORPORATION COMMISSION
OIL AND GAS CONSERVATION DIVISION
STATISTICAL DEPARTMENT**

**THE TOP 250 OIL PRODUCERS
FOR THE YEAR 2001**

| RANK | PRODUCER | TOTAL LIQUIDS PRODUCTION (BARRELS) | CRUDE OIL PRODUCTION (BARRELS) | CONDENSATE PRODUCTION (BARRELS) | PERCENT OF OKLAHOMA OIL MARKET |
|------|--|------------------------------------|--------------------------------|---------------------------------|--------------------------------|
| 41 | PHOENIX PETROCORP INC. | 328,350 | 327,976 | 374 | 0.47777% |
| 42 | PETROCORP INC. | 327,208 | 327,208 | 0 | 0.47611% |
| 43 | ONEOK RESOURCES COMPANY | 322,565 | 298,597 | 23,968 | 0.46936% |
| 44 | D AND J OIL COMPANY INC. | 285,125 | 270,843 | 14,282 | 0.41488% |
| 45 | PRIZE OPERATING COMPANY | 278,831 | 264,845 | 13,986 | 0.40572% |
| 46 | BINGER OPERATIONS LLC | 274,322 | 274,322 | 0 | 0.39916% |
| 47 | WESTPORT OIL AND GAS COMPANY INC. | 261,898 | 261,390 | 508 | 0.38108% |
| 48 | LITTLE, QUINTIN COMPANY INC. | 257,412 | 245,074 | 12,338 | 0.37455% |
| 49 | TRIAD ENERGY INC | 234,712 | 232,002 | 2,710 | 0.34152% |
| 50 | CNG PRODUCING COMPANY | 233,046 | 233,046 | 0 | 0.33910% |
| 51 | SONAT EXPLORATION COMPANY | 226,850 | 205,885 | 20,965 | 0.33008% |
| 52 | VASTAR RESOURCES INC. | 223,004 | 196,981 | 26,023 | 0.32449% |
| 53 | L.E. NORMAN ENERGY CORPORATION | 213,579 | 211,876 | 1,703 | 0.31077% |
| 54 | WALKER KEITH F. OIL & GAS COMPANY LLC | 207,214 | 202,118 | 5,096 | 0.30151% |
| 55 | ARIES OPERATING LLC | 201,492 | 191,950 | 9,542 | 0.29319% |
| 56 | CEJA CORPORATION | 180,845 | 180,845 | 0 | 0.26314% |
| 57 | BUTKIN OIL COMPANY | 174,572 | 164,014 | 10,558 | 0.25402% |
| 58 | KERR MCGEE CORPORATION | 172,002 | 169,498 | 2,504 | 0.25028% |
| 59 | AMOCO PRODUCTION COMPANY | 169,737 | 145,211 | 24,526 | 0.24698% |
| 60 | SOUTHWESTERN ENERGY PRODUCTION COMPAN | 168,925 | 165,878 | 3,047 | 0.24580% |
| 61 | GRAVES, J.M. | 166,653 | 166,653 | 0 | 0.24249% |
| 62 | SHORT OIL COMPANY | 164,569 | 164,569 | 0 | 0.23946% |
| 63 | GUNGOLL CARL E. EXPLORATION INC | 164,021 | 144,692 | 19,329 | 0.23866% |
| 64 | NADEL & GUSSMAN | 162,470 | 158,863 | 3,607 | 0.23641% |
| 65 | TRIAD ENERGY CORPORATION OF TEXAS | 161,242 | 161,242 | 0 | 0.23462% |
| 66 | M-B OPERATING COMPANY INC. | 160,769 | 153,644 | 7,125 | 0.23393% |
| 67 | KEY PRODUCTION COMPANY INC. | 160,386 | 150,263 | 10,123 | 0.23337% |
| 68 | ARROW OPERATING COMPANY INC. | 158,076 | 156,457 | 1,619 | 0.23001% |
| 69 | KWB OIL PROPERTY MANAGEMENT INC | 157,862 | 157,862 | 0 | 0.22970% |
| 70 | CANAAN ENERGY CORPORATION | 156,132 | 149,877 | 6,255 | 0.22718% |
| 71 | PHILLIPS PETROLEUM COMPANY | 155,981 | 132,078 | 23,903 | 0.22696% |
| 72 | OKLAHOMA BASIC ECONOMY COMPANY | 150,798 | 150,798 | 0 | 0.21942% |
| 73 | ST MARY OPERATING COMPANY | 145,528 | 122,315 | 23,213 | 0.21175% |
| 74 | PONTOTOC PRODUCTION COMPANY INC. | 141,875 | 133,879 | 7,996 | 0.20644% |
| 75 | ARROW OIL AND GAS INC. | 140,269 | 131,269 | 9,000 | 0.20410% |
| 76 | TRIPower RESOURCES INC. | 138,513 | 136,230 | 2,283 | 0.20155% |
| 77 | CARMAC ENERGY CORPORATION | 137,756 | 135,024 | 2,732 | 0.20045% |
| 78 | RDT PROPERTIES INC | 136,834 | 133,064 | 3,770 | 0.19910% |
| 79 | OAKLAND PETROLEUM OPERATING COMPANY INC. | 136,047 | 136,047 | 0 | 0.19796% |
| 80 | PETCO PETROLEUM CORPORATION | 136,042 | 136,042 | 0 | 0.19795% |

**OKLAHOMA CORPORATION COMMISSION
OIL AND GAS CONSERVATION DIVISION
STATISTICAL DEPARTMENT**

**THE TOP 250 OIL PRODUCERS
FOR THE YEAR 2001**

| RANK | PRODUCER | TOTAL LIQUIDS PRODUCTION (BARRELS) | CRUDE OIL PRODUCTION (BARRELS) | CONDENSATE PRODUCTION (BARRELS) | PERCENT OF OKLAHOMA OIL MARKET |
|------|--|------------------------------------|--------------------------------|---------------------------------|--------------------------------|
| 81 | MERIT ENERGY COMPANY | 130,342 | 123,937 | 6,405 | 0.18966% |
| 82 | KEENER OIL & GAS COMPANY | 130,288 | 129,655 | 633 | 0.18958% |
| 83 | ORYX ENERGY COMPANY | 129,828 | 129,191 | 637 | 0.18891% |
| 84 | OXY USA INC | 128,638 | 106,087 | 22,551 | 0.18718% |
| 85 | RUFFEL LANCE OIL & GAS CORPORATION | 127,914 | 103,736 | 24,178 | 0.18612% |
| 86 | KRUMME OIL COMPANY | 127,163 | 126,968 | 195 | 0.18503% |
| 87 | BURLINGTON RESOURCES OIL AND GAS COMPAN' | 125,972 | 121,649 | 4,323 | 0.18330% |
| 88 | GRUY PETROLEUM MANAGEMENT | 125,784 | 107,964 | 17,820 | 0.18303% |
| 89 | CHAPARRAL ENERGY INC | 123,845 | 100,765 | 23,080 | 0.18020% |
| 90 | CASILLAS PETROLEUM CORPORATION | 119,628 | 103,551 | 16,077 | 0.17407% |
| 91 | KINGERY DRILLING COMPANY INC. | 118,004 | 118,004 | 0 | 0.17170% |
| 92 | HUNTON OIL & GAS CORPORATION | 117,866 | 116,016 | 1,850 | 0.17150% |
| 93 | WHITE OPERATING COMPANY | 117,744 | 116,298 | 1,446 | 0.17133% |
| 94 | NEWFIELD EXPLORATION MID-CONTINENT INC. | 116,025 | 93,434 | 22,591 | 0.16882% |
| 95 | GRAND RESOURCES INC. | 114,416 | 111,552 | 2,864 | 0.16648% |
| 96 | RAMCO OPERATING COMPANY | 113,218 | 91,365 | 21,853 | 0.16474% |
| 97 | PRODUCERS OIL COMPANY | 112,764 | 112,764 | 0 | 0.16408% |
| 98 | ELDER, CRAIG OIL & GAS LLC | 112,300 | 89,961 | 22,339 | 0.16340% |
| 99 | MAPCO OIL AND GAS COMPANY | 109,585 | 109,585 | 0 | 0.15945% |
| 100 | SPESS OIL COMPANY | 109,243 | 105,800 | 3,443 | 0.15896% |
| 101 | CONOCO INC. | 105,609 | 90,775 | 14,834 | 0.15367% |
| 102 | SULLIVAN & COMPANY | 104,465 | 104,465 | 0 | 0.15200% |
| 103 | UNITED OIL CORPORATION | 104,130 | 102,232 | 1,898 | 0.15152% |
| 104 | UPLANDS RESOURCES INC | 103,529 | 103,529 | 0 | 0.15064% |
| 105 | ROBINOWITZ OIL COMPANY | 103,030 | 101,003 | 2,027 | 0.14992% |
| 106 | HINKLE ENGINEERING INC | 99,313 | 97,089 | 2,224 | 0.14451% |
| 107 | OKLAND OIL COMPANY | 96,213 | 79,429 | 16,784 | 0.14000% |
| 108 | XTO ENERGY INC. | 96,057 | 72,251 | 23,806 | 0.13977% |
| 109 | GULF PRODUCTION CORPORATION | 94,369 | 85,937 | 8,432 | 0.13731% |
| 110 | CABOT OIL & GAS CORPORATION | 93,264 | 68,635 | 24,629 | 0.13571% |
| 111 | TEXACO INC. | 91,307 | 91,307 | 0 | 0.13286% |
| 112 | WILLIFORD ENERGY COMPANY | 89,090 | 86,923 | 2,167 | 0.12963% |
| 113 | LARIO OIL & GAS COMPANY | 89,065 | 89,065 | 0 | 0.12960% |
| 114 | NATIONAL ENERGY GROUP INC. | 88,622 | 68,218 | 20,404 | 0.12895% |
| 115 | COOK OIL COMPANY | 87,882 | 87,882 | 0 | 0.12787% |
| 116 | SANGUINE LTD | 87,373 | 62,547 | 24,826 | 0.12713% |
| 117 | BENSON MINERAL GROUP INC | 86,063 | 85,707 | 356 | 0.12523% |
| 118 | HELMERICH & PAYNE INC | 84,156 | 61,894 | 22,262 | 0.12245% |
| 119 | BRG PRODUCTION COMPANY | 83,849 | 80,596 | 3,253 | 0.12201% |
| 120 | MORAN-KAHN OIL | 83,826 | 82,920 | 906 | 0.12197% |

OKLAHOMA CORPORATION COMMISSION
OIL AND GAS CONSERVATION DIVISION
STATISTICAL DEPARTMENT

THE TOP 250 OIL PRODUCERS
FOR THE YEAR 2001

| RANK | PRODUCER | TOTAL LIQUIDS PRODUCTION (BARRELS) | CRUDE OIL PRODUCTION (BARRELS) | CONDENSATE PRODUCTION (BARRELS) | PERCENT OF OKLAHOMA OIL MARKET |
|------|---|------------------------------------|--------------------------------|---------------------------------|--------------------------------|
| 121 | DAUBE COMPANY | 83,584 | 83,584 | 0 | 0.12162% |
| 122 | PHOENIX OIL AND GAS INC | 83,499 | 83,499 | 0 | 0.12150% |
| 123 | BARON EXPLORATION COMPANY | 82,800 | 82,800 | 0 | 0.12048% |
| 124 | RICKS EXPLORATION COMPANY | 82,664 | 58,906 | 23,758 | 0.12028% |
| 125 | BRIGHAM OIL AND GAS LP | 81,285 | 57,110 | 24,175 | 0.11828% |
| 126 | GEOQUEST ENERGY INC. | 81,016 | 81,016 | 0 | 0.11788% |
| 127 | RAIZEN OIL LLC | 79,171 | 79,171 | 0 | 0.11520% |
| 128 | TEXACO INC. PRODUCING DEPARTMENT | 78,697 | 54,533 | 24,164 | 0.11451% |
| 129 | SPECIAL ENERGY CORPORATION | 78,068 | 78,068 | 0 | 0.11359% |
| 130 | RANGE PRODUCTION COMPANY | 77,434 | 53,399 | 24,035 | 0.11267% |
| 131 | CHATHAM, JIMMY R. | 77,285 | 77,285 | 0 | 0.11246% |
| 132 | HOLLRAH EXPLORATION COMPANY | 77,268 | 77,268 | 0 | 0.11243% |
| 133 | JOLEN OPERATING COMPANY | 75,632 | 67,971 | 7,661 | 0.11005% |
| 134 | DEHART COMPANY (THE) | 74,052 | 74,052 | 0 | 0.10775% |
| 135 | CALIFORNIA COMPANY (THE) | 73,666 | 73,666 | 0 | 0.10719% |
| 136 | LARIAT PETROLEUM COMPANY | 73,420 | 54,144 | 19,276 | 0.10683% |
| 137 | PRIDE ENERGY COMPANY | 73,276 | 65,960 | 7,316 | 0.10662% |
| 138 | POGUE RANDALL | 72,528 | 72,528 | 0 | 0.10553% |
| 139 | RAMSEY PROPERTY MANAGEMENT INC. | 72,253 | 72,253 | 0 | 0.10513% |
| 140 | SLOAN OIL CORPORATION | 71,854 | 71,854 | 0 | 0.10455% |
| 141 | DUNCAN OIL AND GAS INC. | 70,832 | 67,126 | 3,706 | 0.10307% |
| 142 | BUCK CREEK ASSOCIATES | 70,393 | 70,393 | 0 | 0.10243% |
| 143 | LANDERS & MUSGROVE OIL COMPANY | 69,761 | 66,195 | 3,566 | 0.10151% |
| 144 | RESEARCH OIL COMPANY INC | 68,946 | 68,946 | 0 | 0.10032% |
| 145 | RATLIFF OPERATING COMPANY INC. | 67,478 | 67,478 | 0 | 0.09819% |
| 146 | UNIT PETROLEUM COMPANY | 67,255 | 43,568 | 23,687 | 0.09786% |
| 147 | MARSH OIL & GAS COMPANY | 66,666 | 66,032 | 634 | 0.09700% |
| 148 | LIL-MOR OIL COMPANY | 66,413 | 66,413 | 0 | 0.09664% |
| 149 | POLK B R INC | 66,206 | 61,371 | 4,835 | 0.09633% |
| 150 | SHELL OIL COMPANY | 66,021 | 66,021 | 0 | 0.09607% |
| 151 | SOONER EXPLORATION & DEVELOPMENT COMPAN | 65,940 | 56,857 | 9,083 | 0.09595% |
| 152 | FAGADAU ENERGY CORPORATION | 65,571 | 62,394 | 3,177 | 0.09541% |
| 153 | ARBUCKLE ENTERPRISES INC | 65,478 | 64,698 | 780 | 0.09528% |
| 154 | TRIPLEDEE DRILLING COMPANY | 64,975 | 62,896 | 2,079 | 0.09454% |
| 155 | MEWBOURNE OIL COMPANY | 64,313 | 40,425 | 23,888 | 0.09358% |
| 156 | DARLING OIL CORPORATION | 64,231 | 60,407 | 3,824 | 0.09346% |
| 157 | ONEAL DRILLING COMPANY | 64,203 | 63,748 | 455 | 0.09342% |
| 158 | OWL CREEK PRODUCTION COMPANY INC. | 63,570 | 63,570 | 0 | 0.09250% |
| 159 | M M ENERGY INC. | 63,193 | 55,392 | 7,801 | 0.09195% |
| 160 | GORDON BROTHERS OIL COMPANY | 62,862 | 62,098 | 764 | 0.09147% |

OKLAHOMA CORPORATION COMMISSION
OIL AND GAS CONSERVATION DIVISION
STATISTICAL DEPARTMENT

THE TOP 250 OIL PRODUCERS
FOR THE YEAR 2001

| RANK | PRODUCER | TOTAL LIQUIDS PRODUCTION (BARRELS) | CRUDE OIL PRODUCTION (BARRELS) | CONDENSATE PRODUCTION (BARRELS) | PERCENT OF OKLAHOMA OIL MARKET |
|------|---------------------------------|------------------------------------|--------------------------------|---------------------------------|--------------------------------|
| 161 | VEENKER RESOURCES INC. | 62,813 | 60,701 | 2,112 | 0.09140% |
| 162 | PEDESTAL COMPANY | 62,200 | 52,660 | 9,540 | 0.09051% |
| 163 | PERKINS ENERGY COMPANY | 62,071 | 60,282 | 1,789 | 0.09032% |
| 164 | ADVENT OIL AND OPERATING INC. | 60,809 | 59,574 | 1,235 | 0.08848% |
| 165 | INDIAN OIL COMPANY | 60,674 | 60,674 | 0 | 0.08829% |
| 166 | BENT TWIG OIL COMPANY | 60,592 | 60,592 | 0 | 0.08817% |
| 167 | DEVON ENERGY CORPORATION | 60,307 | 60,290 | 17 | 0.08775% |
| 168 | ELAND ENERGY INC | 59,636 | 59,103 | 533 | 0.08677% |
| 169 | BAKER, BRENT OIL AND GAS INC. | 59,498 | 34,972 | 24,526 | 0.08657% |
| 170 | RONGEY, IRA E. | 59,305 | 59,305 | 0 | 0.08629% |
| 171 | BOGO ENERGY CORPORATION | 59,039 | 51,038 | 8,001 | 0.08591% |
| 172 | COMBINED RESOURCES CORPORATION | 58,993 | 56,887 | 2,106 | 0.08584% |
| 173 | SAPIENT ENERGY CORPORATION | 58,629 | 46,113 | 12,516 | 0.08531% |
| 174 | OCEAN ENERGY INC. | 58,347 | 34,158 | 24,189 | 0.08490% |
| 175 | ROCKLAND OIL COMPANY | 58,035 | 58,035 | 0 | 0.08445% |
| 176 | GLB EXPLORATION INC. | 57,759 | 57,611 | 148 | 0.08404% |
| 177 | COMANCHE RESOURCES COMPANY | 57,455 | 43,593 | 13,862 | 0.08360% |
| 178 | KIRKPATRICK OIL COMPANY INC. | 56,988 | 56,988 | 0 | 0.08292% |
| 179 | BRG PETROLEUM CORPORATION | 56,506 | 43,921 | 12,585 | 0.08222% |
| 180 | FULLER PRODUCTION INC. | 56,317 | 31,777 | 24,540 | 0.08195% |
| 181 | NORTHBROOK OIL AND GAS COMPANY | 55,702 | 55,263 | 439 | 0.08105% |
| 182 | BLUEBONNET OIL CORPORATION | 55,543 | 55,217 | 326 | 0.08082% |
| 183 | STROUD OIL PROPERTIES INC. | 55,255 | 55,255 | 0 | 0.08040% |
| 184 | OKLAHOMA OIL AND GAS MANAGEMENT | 55,131 | 50,297 | 4,834 | 0.08022% |
| 185 | NBI ENGINEERING INC. | 54,915 | 54,915 | 0 | 0.07991% |
| 186 | BRISTOL RESOURCES CORPORATION | 54,701 | 50,380 | 4,321 | 0.07959% |
| 187 | BRECK OPERATING CORPORATION | 54,622 | 52,856 | 1,766 | 0.07948% |
| 188 | NUBS WELL SERVICING INC. | 53,978 | 53,978 | 0 | 0.07854% |
| 189 | HEADINGTON OIL COMPANY LP | 53,131 | 50,252 | 2,879 | 0.07731% |
| 190 | GOODNIGHT, MICHAEL | 52,735 | 52,735 | 0 | 0.07673% |
| 191 | OILFIELD OPERATING COMPANY | 52,726 | 51,606 | 1,120 | 0.07672% |
| 192 | JAY PETROLEUM COMPANY | 52,430 | 30,491 | 21,939 | 0.07629% |
| 193 | SPRING HARRY A | 52,178 | 47,545 | 4,633 | 0.07592% |
| 194 | PULLERS OIL COMPANY | 52,141 | 43,919 | 8,222 | 0.07587% |
| 195 | CADDO-MARCHAND LTD | 51,773 | 51,773 | 0 | 0.07533% |
| 196 | PERFORMANCE PETROLEUM COMPANY | 51,046 | 51,046 | 0 | 0.07428% |
| 197 | KAHAN AND ASSOCIATES INC. | 50,903 | 50,903 | 0 | 0.07407% |
| 198 | GENESIS INC. | 50,795 | 50,795 | 0 | 0.07391% |
| 199 | HARDING & SHELTON INC. | 50,719 | 26,816 | 23,903 | 0.07380% |
| 200 | J O C OPERATING INC | 50,334 | 45,758 | 4,576 | 0.07324% |

**OKLAHOMA CORPORATION COMMISSION
OIL AND GAS CONSERVATION DIVISION
STATISTICAL DEPARTMENT**

**THE TOP 250 OIL PRODUCERS
FOR THE YEAR 2001**

| RANK | PRODUCER | TOTAL LIQUIDS PRODUCTION (BARRELS) | CRUDE OIL PRODUCTION (BARRELS) | CONDENSATE PRODUCTION (BARRELS) | PERCENT OF OKLAHOMA OIL MARKET |
|------|---|------------------------------------|--------------------------------|---------------------------------|--------------------------------|
| 201 | MID-CONTINENT ENERGY OPERATING | 49,779 | 49,468 | 311 | 0.07243% |
| 202 | G & S PRODUCTIONS | 49,723 | 49,723 | 0 | 0.07235% |
| 203 | LONDON, WILLIAM INC. | 49,534 | 49,534 | 0 | 0.07208% |
| 204 | LEASEHOLD MANAGEMENT CORPORATION | 49,290 | 49,290 | 0 | 0.07172% |
| 205 | WEHLU PRODUCERS INC. | 48,890 | 48,890 | 0 | 0.07114% |
| 206 | BARBOUR ENERGY CORPORATION | 48,212 | 39,843 | 8,369 | 0.07015% |
| 207 | EL PASO PRODUCTION COMPANY | 47,229 | 22,842 | 24,387 | 0.06872% |
| 208 | FOCUS ENERGY INC. | 47,225 | 35,829 | 11,396 | 0.06872% |
| 209 | GODFREY OIL PROPERTIES | 46,995 | 35,360 | 11,635 | 0.06838% |
| 210 | SENAX INC. | 46,520 | 45,831 | 689 | 0.06769% |
| 211 | JACK OIL COMPANY | 45,761 | 45,761 | 0 | 0.06659% |
| 212 | HAZELWOOD PRODUCTION & EXPLORATION COMP | 45,661 | 38,632 | 7,029 | 0.06644% |
| 213 | CROWN ENERGY COMPANY | 45,630 | 44,266 | 1,364 | 0.06640% |
| 214 | GREAT WESTERN DRILLING COMPANY | 45,620 | 45,620 | 0 | 0.06638% |
| 215 | PATTERSON OIL COMPANY INC. | 45,521 | 45,521 | 0 | 0.06624% |
| 216 | COLUMBUS OIL COMPANY | 45,251 | 38,964 | 6,287 | 0.06584% |
| 217 | THREE SANDS OIL | 45,134 | 43,709 | 1,425 | 0.06567% |
| 218 | WHITING PETROLEUM CORPORATION | 44,836 | 32,336 | 12,500 | 0.06524% |
| 219 | CORONADO PETROLEUM CORPORATION | 44,351 | 44,351 | 0 | 0.06453% |
| 220 | EOG (OKLAHOMA) INC. | 44,298 | 44,298 | 0 | 0.06446% |
| 221 | SPARKS BARRY OIL COMPANY | 44,115 | 44,115 | 0 | 0.06419% |
| 222 | STEWART K PETROLEUM CORPORATION | 44,103 | 40,766 | 3,337 | 0.06417% |
| 223 | DEKA EXPLORATION INC. | 44,064 | 44,064 | 0 | 0.06412% |
| 224 | PIONEER EXPLORATION COMPANY | 44,026 | 39,472 | 4,554 | 0.06406% |
| 225 | BALLARD AND ASSOCIATES INC. | 43,933 | 43,933 | 0 | 0.06393% |
| 226 | GREENWOOD ENERGY INC. | 42,962 | 16,806 | 26,156 | 0.06251% |
| 227 | OXLEY PETROLEUM COMPANY | 43,589 | 20,196 | 23,393 | 0.06343% |
| 228 | KATO OPERATING COMPANY | 43,103 | 43,103 | 0 | 0.06272% |
| 229 | HALLIBURTON OIL PRODUCING COMPANY | 42,712 | 42,712 | 0 | 0.06215% |
| 230 | ROTH, GARY E. | 42,632 | 41,408 | 1,224 | 0.06203% |
| 231 | BURK ROYALTY COMPANY | 42,207 | 41,807 | 400 | 0.06141% |
| 232 | K-OIL COMPANY | 42,103 | 42,103 | 0 | 0.06126% |
| 233 | EARLSBORO ENERGIES CORPORATION | 41,965 | 34,974 | 6,991 | 0.06106% |
| 234 | ROSE OPERATING COMPANY | 41,768 | 41,768 | 0 | 0.06078% |
| 235 | ROBERSON OIL COMPANY INC. | 41,724 | 41,724 | 0 | 0.06071% |
| 236 | JASMINE INC. | 41,706 | 27,932 | 13,774 | 0.06069% |
| 237 | MICKALSON OPERATING COMPANY | 41,626 | 36,413 | 5,213 | 0.06057% |
| 238 | BURNETT OIL COMPANY INC. | 41,504 | 34,317 | 7,187 | 0.06039% |
| 239 | SAJAC ENERGY COMPANY LLC | 41,374 | 41,374 | 0 | 0.06020% |
| 240 | CONTINENTAL OPERATING COMPANY | 41,366 | 38,526 | 2,840 | 0.06019% |

**OKLAHOMA CORPORATION COMMISSION
OIL AND GAS CONSERVATION DIVISION
STATISTICAL DEPARTMENT**

**THE TOP 250 OIL PRODUCERS
FOR THE YEAR 2001**

| RANK | PRODUCER | TOTAL LIQUIDS (BARRELS) | CRUDE OIL PRODUCTION (BARRELS) | CONDENSATE PRODUCTION (BARRELS) | PERCENT OF OKLAHOMA OIL MARKET |
|------|---|-------------------------|--------------------------------|---------------------------------|--------------------------------|
| 241 | COMANCHE EXPLORATION COMPANY | 41,108 | 16,507 | 24,601 | 0.05982% |
| 242 | BRAMMER SUPPLY INC. | 40,988 | 39,182 | 1,806 | 0.05964% |
| 243 | C & L OIL & GAS CORPORATION | 40,583 | 38,727 | 1,856 | 0.05905% |
| 244 | LU-RAY PETROLEUM INC. | 40,526 | 38,600 | 1,926 | 0.05897% |
| 245 | HOTT, MONTY PRODUCTION CORPORATION | 40,029 | 36,878 | 3,151 | 0.05825% |
| 246 | NATIONAL OIL COMPANY (THE) | 39,897 | 39,190 | 707 | 0.05805% |
| 247 | PARSONS ENGINEERING CORPORATION | 39,708 | 33,488 | 6,220 | 0.05778% |
| 248 | SOONER TREND PETROLEUM INC. | 39,610 | 39,610 | 0 | 0.05764% |
| 249 | LINK OIL COMPANY | 39,459 | 39,459 | 0 | 0.05742% |
| 250 | LATIGO DRILLING CORPORATION | 38,935 | 29,129 | 9,806 | 0.05665% |
| | TOTAL OIL PRODUCED BY TOP 250 PRODUCERS | 51,832,320 | 49,952,203 | 1,880,117 | 75.41986% |
| | TOTAL OIL PRODUCTION BY ALL PRODUCERS | 68,725,026 | 66,842,279 | 1,882,747 | 100.00000% |

BOB ANTHONY
Commissioner

DENISE BODE
Commissioner

ED APPLE
Commissioner

OKLAHOMA
CORPORATION COMMISSION

P.O. BOX 52000
OKLAHOMA CITY, OKLAHOMA 73152-2000

219 Jim Thorpe Building
Telephone : (405) 521-2273
FAX: (405) 522-0493

E-Mail: l.claxton@occmil.occ.state.ok.us

OIL & GAS CONSERVATION DIVISION



STATISTICS AND SURETY SECTION

TO: All Users of the Oil and Gas Activity Report

FROM: Statistics and Surety Section
Technical Department
Oil and Gas Conservation Division

DATE: May 15, 2002

RE: Publication of the 2001 Report on Oklahoma Oil and Natural Gas Activity

The Oil and Gas Conservation Division is proud to announce that the **2001 Report on Oklahoma Oil and Natural Gas Activity** has gone to press. The report will begin shipping on or before June 15, 2001.

In a cost saving measure, the 2001 Report on Oklahoma Oil and Natural Gas Activity will not be available as a give away this year. It has been determined to offset the cost of publishing this report; a price of \$20.00 per copy will need to be charged. Below you will find ordering information for the 2001 Report.

For those that have access to a computer and do not wish to purchase a hard copy of this report. It is available as a download from the Corporation Commission's Website. The address for the Website is: <http://www.occ.state.ok.us>. The website will be updated shortly after June 15th.

For further information, please contact Larry Claxton at (405) 521-2273.

(Cut Along This Line)

=====

(Please Return This Form)

Yes, I wish to purchase _____ copies of the **2001 Report on Oklahoma Oil and Natural Gas Activity**. Please find enclosed a check, money order or a cashier's check (No CASH, No Credit Cards and No PO Orders Please) for \$20.00 for each copy of the report ordered.

Please complete the following form:

Name: _____ Title: _____

Company Name: _____

Mailing Address: _____

City: _____ State: _____ Zip: _____

Mail this form to: Oklahoma Corporation Commission
Attn: Statistics and Surety Section / 2001 Report Order
PO Box 52000
Oklahoma City, OK 73152-2000

(NOTE: Be sure and address your envelope as above, we are not responsible for misdirected mail.)