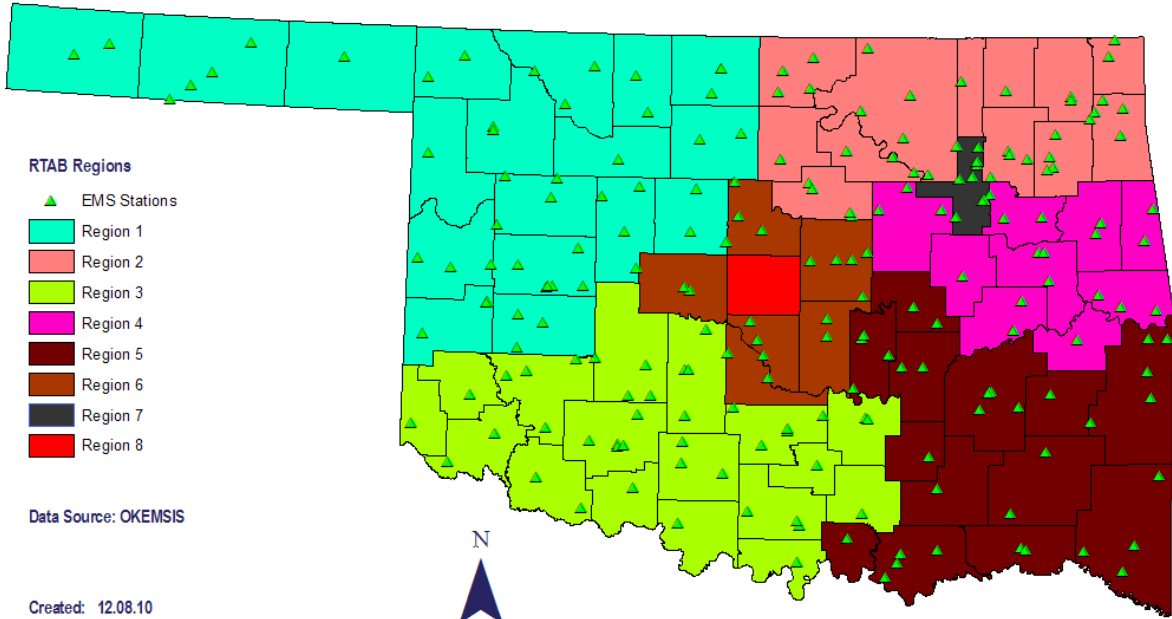



Oklahoma EMS Stations by RTAB Region



Created: 12.08.10

Projection/Coordinate System: USGS Albers Equal Area Conic

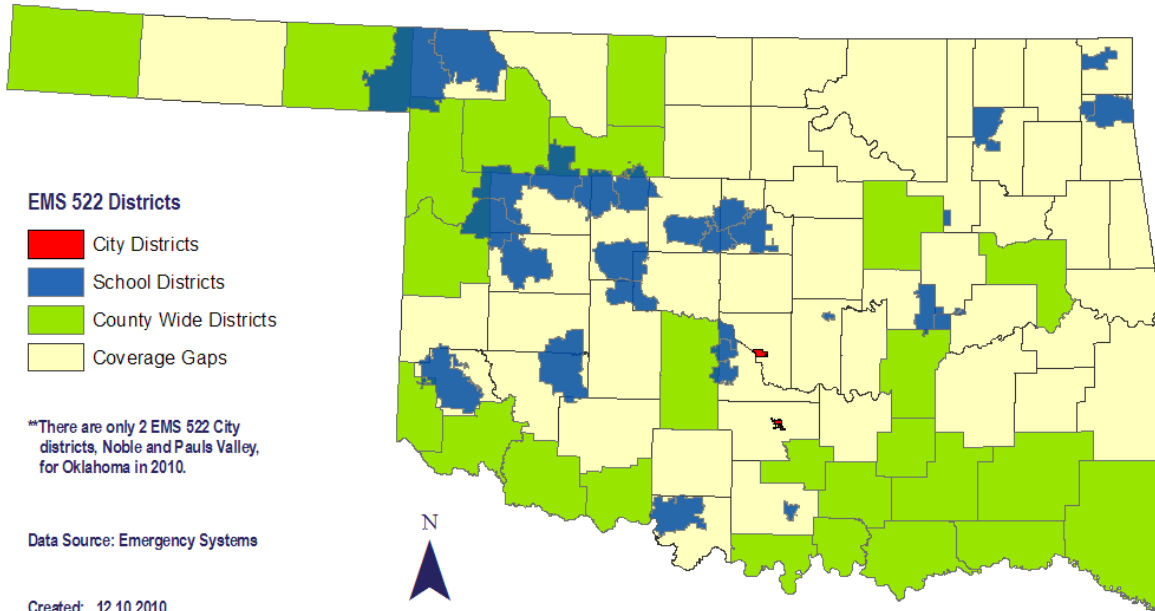


Disclaimer: This map is a compilation of records, information and data from various city, county and state offices and other sources, affecting the area shown, and is the best representation of the data available at the time. The map and data are to be used for reference purposes only. The user acknowledges and accepts all inherent limitations of the map, including the fact that the data are dynamic and in a constant state of maintenance.



Emergency Systems
Medical Facilities
Protective Health
Oklahoma State Department of Health

County, City, and School EMS 522 Districts, Oklahoma 2010

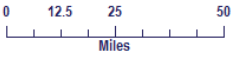
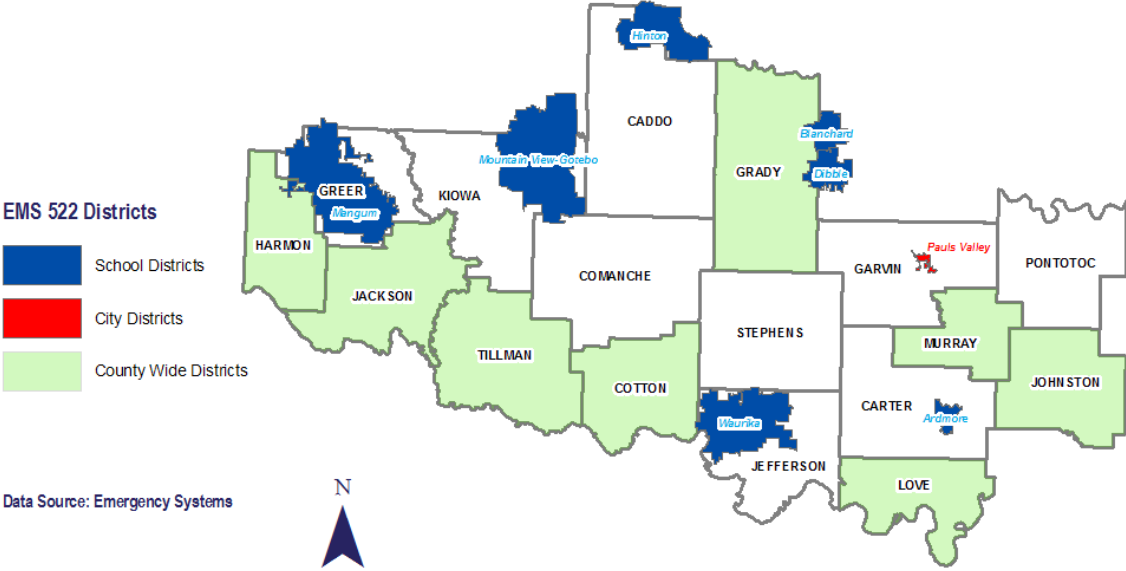


Disclaimer: This map is a compilation of records, information and data from various city, county and state offices and other sources, affecting the area shown, and is the best representation of the data available at the time. The map and data are to be used for reference purposes only. The user acknowledges and accepts all inherent limitations of the map, including the fact that the data are dynamic and in a constant state of maintenance.

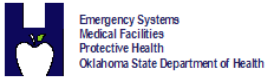


Emergency Systems
Medical Facilities
Protective Health
Oklahoma State Department of Health

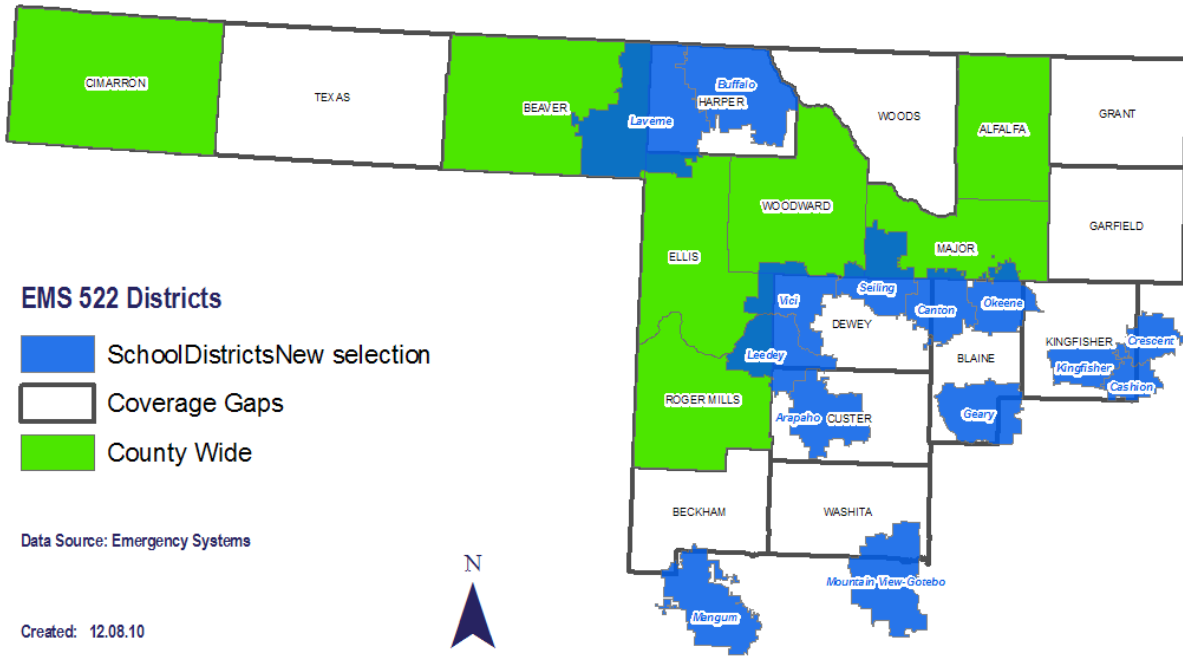
RTAB Region 3 EMS 522 Districts



Disclaimer: This map is a compilation of records, information and data from various city, county and state offices and other sources, affecting the area shown, and is the best representation of the data available at the time. The map and data are to be used for reference purposes only. The user acknowledges and accepts all inherent limitations of the map, including the fact that the data are dynamic and in a constant state of maintenance.



RTAB Region 1 by 522 EMS Districts




EMS 522 Districts

- School Districts New selection
- Coverage Gaps
- County Wide

Data Source: Emergency Systems

Created: 12.08.10

Projection/Coordinate System: USGS Albers Equal Area Conic




Disclaimer: This map is a compilation of records, information and data from various city, county and state offices and other sources, affecting the area shown, and is the best representation of the data available at the time. The map and data are to be used for reference purposes only. The user acknowledges and accepts all inherent limitations of the map, including the fact that the data are dynamic and in a constant state of maintenance.



Emergency Systems
Medical Facilities
Protective Health
Oklahoma State Department of Health

RTAB Region 2 by 522 EMS District

EMS 522 Districts

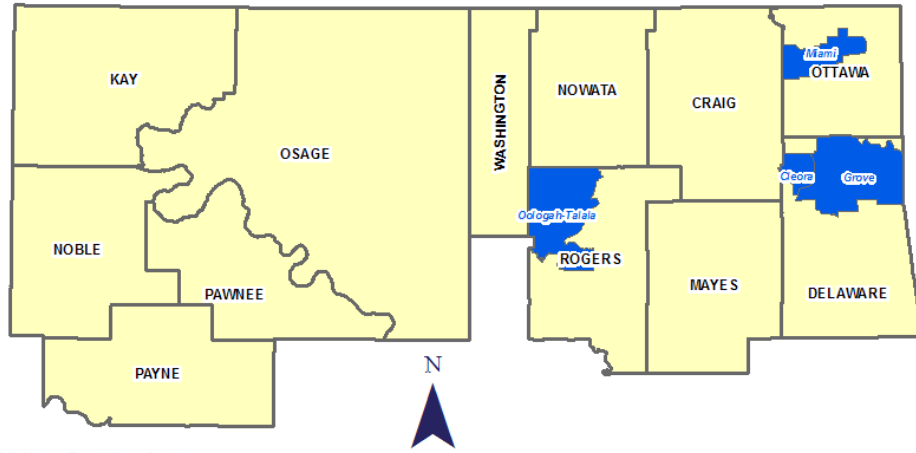
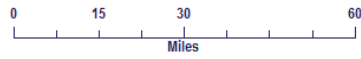
 School Districts

**There are no county-wide or City 522 EMS Districts in Region 2.

Data Source: Emergency Systems

Created: 12.09.2010

Projection/Coordinate System: USGS Albers Equal Area Conic

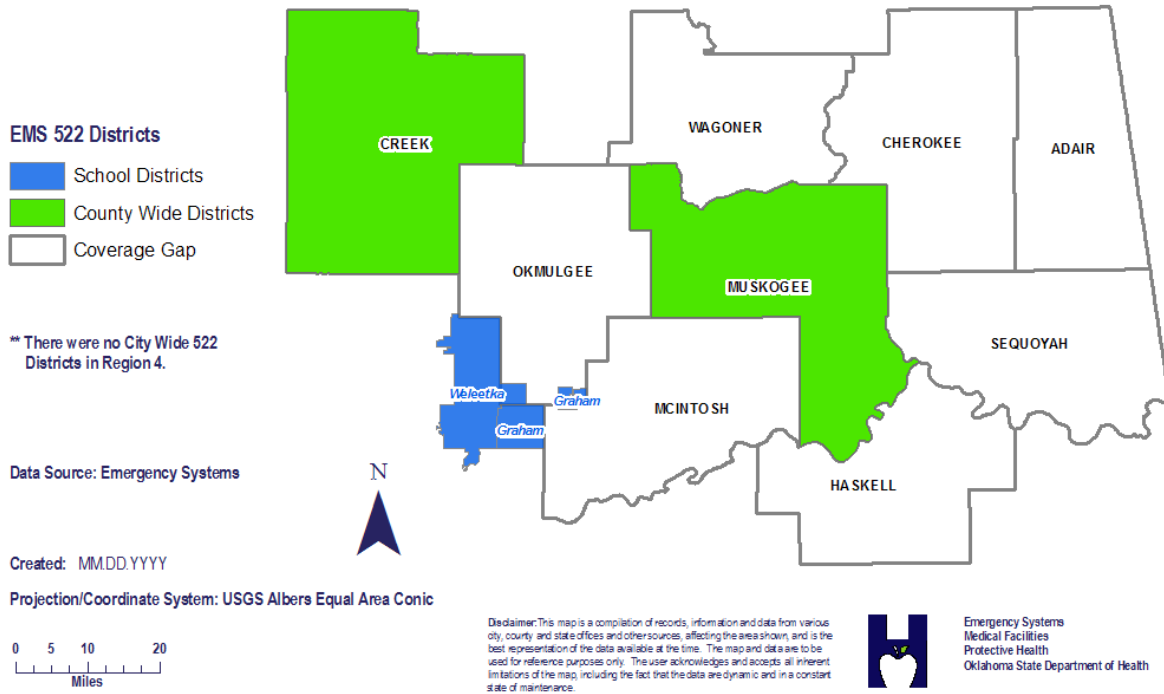


Disclaimer: This map is a compilation of records, information and data from various city, county and state offices and other sources, affecting the area shown, and is the best representation of the data available at the time. The map and data are to be used for reference purposes only. The user acknowledges and accepts all inherent limitations of the map, including the fact that the data are dynamic and in a constant state of maintenance.

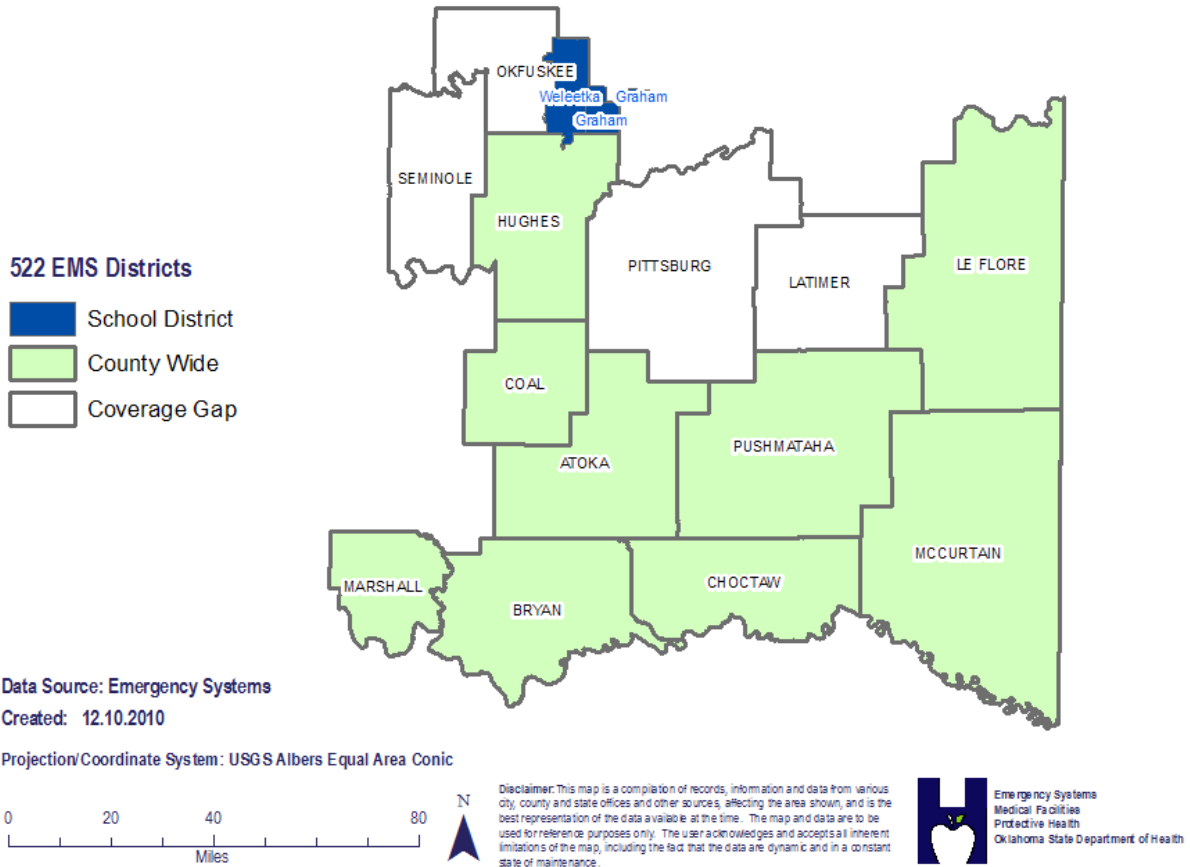


Emergency Systems
Medical Facilities
Protective Health
Oklahoma State Department of Health

RTAB Region 4 by 522 EMS District



RTAB Region 5 EMS 522 Districts



RTAB Region 6 EMS 522 Districts

522 EMS Districts

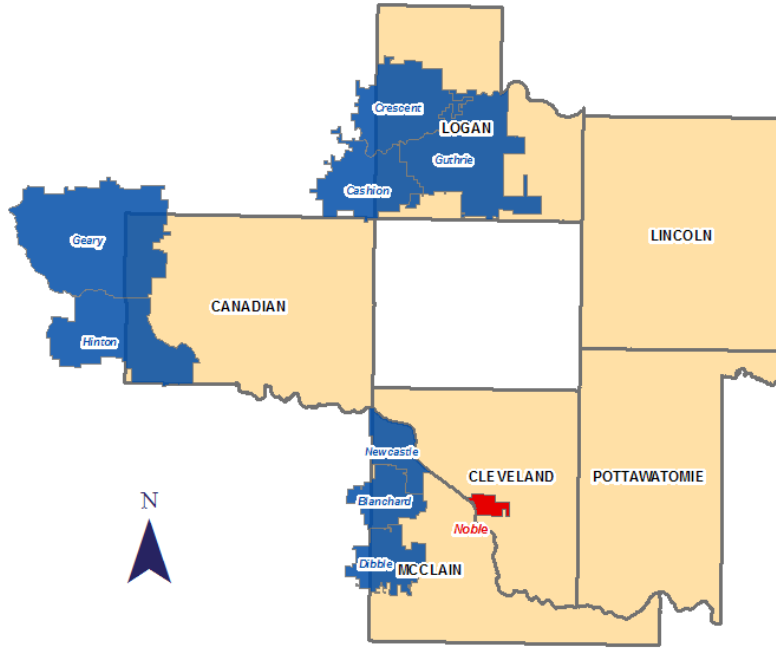
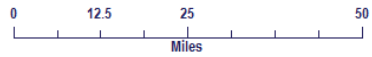
- City District
- School Districts
- Coverage Gap

** There were no County Wide EMS Districts in Region 6.

Data Source: Emergency Systems

Created: 12.09.2010

Projection/Coordinate System: USGS Albers Equal Area Conic



Disclaimer: This map is a compilation of records, information and data from various city, county and state offices and other sources, affecting the area shown, and is the best representation of the data available at the time. The map and data are to be used for reference purposes only. The user acknowledges and accepts all inherent limitations of the map, including the fact that the data are dynamic and in a constant state of maintenance.



Emergency Systems
Medical Facilities
Protective Health
Oklahoma State Department of Health