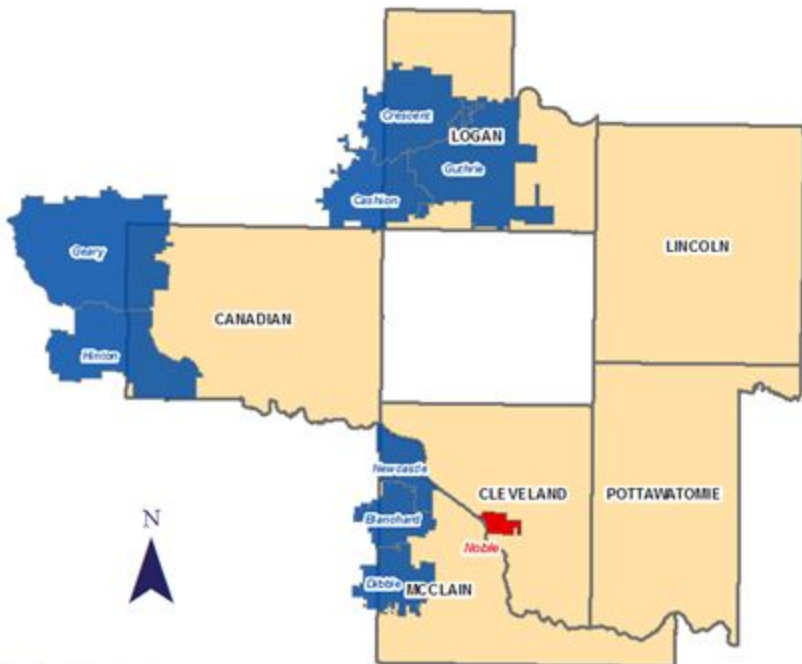
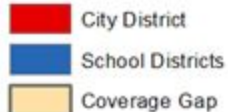


# RTAB Region 6 EMS 522 Districts

## 522 EMS Districts




\*\* There were no County Wide EMS Districts in Region 6.

Data Source: Emergency Systems

Created: 12.09.2010

Projection/Coordinate System: USGS Albers Equal Area Conic



Disclaimer: This map is a compilation of records, information and data from various city, county and state offices and other sources, affecting the area shown, and is the best representation of the data available at the time. The map and data are to be used for reference purposes only. The user acknowledges and accepts all inherent limitations of the map, including the fact that the data are dynamic and in a constant state of maintenance.



Emergency Systems  
Medical Facilities  
Protective Health  
Oklahoma State Department of Health