



Oklahoma State Department of Health
Creating a State of Health

RECEIVED

APR 01 2011

TRAUMA

~~03/25/2011~~

3/30/11

Name of County: Noble

Name of Person Completing Form: Larry Montgomery, Chairman County Commissioners
and Vicky J. Beier, Asst. Dist. Atty

Phone Number: 580-336-4010

Funding: How are ambulance operations funded in your county? (Check all that apply)

- | | |
|--|--|
| <input type="checkbox"/> County Property Tax (522 District) | <input type="checkbox"/> City Sales Tax |
| <input type="checkbox"/> County Sales Tax | <input type="checkbox"/> Utility Charges |
| <input type="checkbox"/> School District Property Tax (522 District) | <input type="checkbox"/> Billing |
| <input type="checkbox"/> City Property Tax (522 District) | <input checked="" type="checkbox"/> Subscriptions mandatory for Perry citizens,
and through other city funds. |
| <input type="checkbox"/> Other, please describe below:
_____ | |

Describe any plans, if any to change, modify, enhance, or improve funding for ambulance operations: County wide election set for 4-5-11 for 3 mill levy on all county property to fund ambulance service.
(See attached Resolution 2011-84)

Coverage

Are all areas in your county covered by any ambulance services? Yes No

Describe in detail the geographic region for each ambulance agency that will be responding in your county? (Maps may be provided to assist in the explanation of the service areas).

- See attached map.
- EMS Tonkawa covers 75 sq. miles (upper left in map)
 - EMS Ponca City covers 111 sq. miles (Marland area)
 - EMS Pawnee covers 20 sq. miles (Morison area)
 - EMS Stillwater covers 30 sq. miles (south of Morison area)
 - EMS Stillwater covers 20 sq. miles (SE corner of county)
 - EMS Garber covers 30 sq. miles (Billings area)
 - EMS Perry covers 405 sq. miles (Perry, including outlying areas and Red Rock)

Board of Health

Commissioner of Health
Terry L. Cline, PhD

Jenny Alexopoulos, DO, President
Michael D Anderson, PhD
Alfred Baldwin Jr.

R Murali Krishna, MD, Vice President
Richard G Davis, DDS
Kenneth Miller, MD

Cris Hart-Wolfe, Secretary-Treasurer
Barry L Smith, JD
Ronald Woodson, MD

1000 NE 10th Street
Oklahoma City, OK 73117-1299
www.health.ok.gov

An Equal Opportunity Employer



Oklahoma State Department of Health
Creating a State of Health

*pg. 2
3/30/11*

911 coverage

What is the status of 911 Call Coverage and addressing? Check all that apply:

- County wide E-911 District, Mapping Complete, and operational PSAP's
- County Wide E-911 District has been formed, Mapping is underway - *See attached progress report of 3-1-11*
- County wide E-911 District has been formed
- County wide E-911 district has been placed on the ballot
- E-911 is available in parts of the county
- 911 is available for the entire county
- 911 is available for part of the county
- 911 is not available in the county

Please, describe any plans if any to change, alter, enhance, or improve 911 capability in your county: *see enclosed progress report.*

Thank you for your time and patience as we move toward completing HB 1888. Please email a copy of this document and any pertinent accompanying documents to Esystems@health.ok.gov or Fax the paperwork to:

OK Department of Health, Emergency Systems
Attn: Dale Adkerson, EMS Director
405-271-4240

You may also send this form with all accompanying documents to:

OK Department of Health, Emergency Systems
Attn: Dale Adkerson, EMS Director
1000 NE 10th Street
Oklahoma City, OK 73117-1299

PROCLAMATION AND NOTICE OF ELECTION

Under and by virtue of Section 9C, Article 10 of the Oklahoma Constitution, as amended, and other statutes of the State of Oklahoma, and acts complementary, supplementary, and enacted pursuant thereto, and Resolution No. 2010-~~84~~ of the Board of County Commissioners of Noble County, both of which were adopted on the 25th day of October 2010, authorizing the calling of a special election on the proposition set out hereinbelow, We, the majority of the Board of County Commissioners of Noble County, Oklahoma, hereby call a special election and give notice of such election to be held in the County of Noble, State of Oklahoma, on the 5th day of April 2011, for the purpose of submitting to the registered, qualified voters of said County the following proposition:

SHALL RESOLUTION NO. 2010-~~84~~ OF NOBLE COUNTY, OKLAHOMA, WHICH PROPOSES THAT AN EMERGENCY MEDICAL SERVICE DISTRICT, COMPOSED OF ALL OF NOBLE COUNTY, BE FORMED FOR THE PURPOSE OF PROVIDING AMBULANCE SERVICES TO ALL COUNTY RESIDENTS WITH A SPECIAL ANNUAL RECURRING AD VALOREM TAX OF THREE (3) MILLS ON THE DOLLAR OF ASSESSED VALUATION BEING LEVIED, IN ADDITION TO ALL OTHER LEVIES, UPON THE ASSESSED VALUATION OF ALL TAXABLE PROPERTY IN NOBLE COUNTY, OKLAHOMA, REAL AND PERSONAL, UNDER THE AUTHORITY OF ARTICLE 10, SECTION 9C OF THE OKLAHOMA CONSTITUTION, AS AMENDED, EFFECTIVE IN THE 2011 TAX YEAR AND THEREAFTER, WITH THE PROCEEDS OF SUCH TAX LEVY TO BE ALLOCATED TO THE EXISTING AMBULANCE SERVICE PROVIDERS FURNISHING AMBULANCE SERVICES IN NOBLE COUNTY, AND THEIR SUCCESSORS, IN THE SAME PERCENTAGE AS THE NUMBER OF PERSONS RESIDING IN EACH AREA WITHIN THE AMBULANCE SERVICE DISTRICT SERVED BY EACH AMBULANCE SERVICE PROVIDER (AND IN ACCORDANCE WITH EACH SUCCESSIVE FEDERAL DECENNIAL CENSUS), AND WITH TEN PERCENT (10%) OF THE ANNUAL TAX PROCEEDS RESERVED AND EXPENDED FOR CERTIFIED EMERGENCY MEDICAL SERVICE PROGRAMS, COSTS AND EXPENSES, ALL FOR THE PURPOSE OF PROVIDING AMBULANCE SERVICES TO ALL COUNTY RESIDENTS, BE APPROVED?

The ballots used at said elections shall set out the propositions as above set forth and shall also contain, with respect to each proposition, the following words:

Yes _____ For the above Proposition

No _____ Against the above Proposition

Only the registered, qualified voters of Noble County, State of Oklahoma, may vote upon the propositions as above set forth.

The polls shall be opened at seven o'clock A.M. and remain open continuously until and be closed at seven o'clock P. M.

The persons who shall conduct said election shall be those precinct officers designated by the County Election of Noble County, State of Oklahoma, which officers shall also act as counters and certify the results thereof as required by law.


HS

NOV 20 2010

WITNESS our hands as the Board of County Commissioners of Noble County, State of Oklahoma, and the seal of said County this 25th day of October 2010.

Passed and approved this 25th day of October 2010.

BOARD OF COUNTY COMMISSIONERS
NOBLE COUNTY, OKLAHOMA


By: Larry Montgomery, Chairman


By: Mark Sanders, Commissioner


By: James Gregg, Commissioner




Angela Shaw, Noble County Clerk

PURSUANT TO THE LEGAL NOTICE AS IS REQUIRED BY THE OKLAHOMA OPEN MEETING ACT INCLUDING THE POSTING OF NOTICE AND AGENDA AS IS REQUIRED BY THE TERMS THEREOF, THE BOARD OF COUNTY COMMISSIONERS OF NOBLE COUNTY, OKLAHOMA, MET IN THE REGULAR SESSION IN THE NOBLE COUNTY COURTHOUSE, 2ND FLOOR, COUNTY COMMISSIONER ROOM, PERRY, OKLAHOMA, ON THE 25TH DAY OF OCTOBER 2010, AT 9:00 O'CLOCK A.M.

PRESENT:

ABSENT:

THEREUPON, the following Resolution was introduced and the title caused to be read in full by the Chairman. After explanation and discussion of the Resolution in full, Commissioner Gregg moved passage of the Resolution and Commissioner Sanders seconded the motion. The motion carrying with it the approval of said Resolution was approved the following vote:

AYE:

NAY:

Said Resolution was thereupon signed by the Board of Commissioners, attested by the County Clerk of Noble County, and is as follows:

RESOLUTION NO. 2010-84

RESOLUTION AUTHORIZING THE CALLING AND HOLDING OF A SPECIAL ELECTION IN NOBLE COUNTY, STATE OF OKLAHOMA, FOR THE PURPOSE OF SUBMITTING TO THE QUALIFIED ELECTORS OF SAID COUNTY THE PROPOSITION OF FORMING A COUNTY-WIDE EMERGENCY MEDICAL SERVICE DISTRICT AND THE LEVYING AND COLLECTING OF AN ANNUAL TAX LEVY OF THREE (3) MILLS TO FINANCE SAID DISTRICT.

EMERGENCY RESOLUTION

WHEREAS, it is deemed necessary by the Board of County Commissioners of Noble County, Oklahoma, to form and establish a County-wide Emergency Medical Service District to provide emergency medical services and ambulances services to all residents of Noble County, Oklahoma, and to have adequate monies to finance the same; and

WHEREAS, available funds in said County are not sufficient for such purpose, and authority is granted to said County pursuant to Article 10, Section 9C of the Oklahoma Constitution, as amended, to form an Emergency Medical Services District and to levy an annual tax of three (3) mills in the County to finance said District, provided the same is authorized by the qualified electors thereof voting at an election called for the purpose; and

WHEREAS, it is further the intent of the Board of County Commissioners of Noble County for the governing body of the Emergency Medical Service District to allocate the proceeds of the tax to the existing ambulance providers in Noble County, or any subsequently created ambulance provider

hereafter providing such services in Noble County, and to emergency medical service providers, in such percentages as provided by the resolution and proposition.

NOW THEREFORE BE IT RESOLVED BY THE BOARD OF COUNTY COMMISSIONERS OF NOBLE COUNTY, OKLAHOMA:

Section 1. The Board of County Commissioners of Noble County do hereby authorize and direct a special election, to be conducted by the Noble County Election Board, and to be held in Noble County on the 5th day of April 2011, for the purpose of submitting to the qualified voters of Noble County the following proposition:

PROPOSITION


SHALL RESOLUTION NO. 2010-~~84~~ WHICH PROPOSES THAT AN EMERGENCY MEDICAL SERVICE DISTRICT, COMPOSED OF ALL OF NOBLE COUNTY, BE FORMED FOR THE PURPOSE OF PROVIDING AMBULANCE SERVICES TO ALL COUNTY RESIDENTS WITH A SPECIAL ANNUAL RECURRING AD VALOREM TAX OF THREE (3) MILLS ON THE DOLLAR OF ASSESSED VALUATION BEING LEVIED, IN ADDITION TO ALL OTHER LEVIES, UPON THE ASSESSED VALUATION OF ALL TAXABLE PROPERTY IN NOBLE COUNTY, OKLAHOMA, REAL AND PERSONAL, UNDER THE AUTHORITY OF ARTICLE 10, SECTION 9C OF THE OKLAHOMA CONSTITUTION, AS AMENDED, EFFECTIVE IN THE 2011 TAX YEAR AND THEREAFTER, WITH THE PROCEEDS OF SUCH TAX LEVY TO BE ALLOCATED TO THE EXISTING AMBULANCE SERVICE PROVIDERS FURNISHING AMBULANCE SERVICES IN NOBLE COUNTY, AND THEIR SUCCESSORS, IN THE SAME PERCENTAGE AS THE NUMBER OF PERSONS RESIDING IN EACH AREA WITHIN THE AMBULANCE SERVICE DISTRICT SERVED BY EACH AMBULANCE SERVICE PROVIDER (AND IN ACCORDANCE WITH EACH SUCCESSIVE FEDERAL DECENNIAL CENSUS), AND WITH TEN PERCENT (10%) OF THE ANNUAL TAX PROCEEDS RESERVED AND EXPENDED FOR CERTIFIED EMERGENCY MEDICAL SERVICE PROGRAMS, COSTS AND EXPENSES, ALL FOR THE PURPOSE OF PROVIDING AMBULANCE SERVICES TO ALL COUNTY RESIDENTS, BE APPROVED?

Section 2. Such call for election shall be by proposition by the Board of Commissioners of Noble County, Oklahoma, and attested by the County Clerk, setting forth the proposition to be voted on, the time for holding the special election, the polling places, the hours of opening and closing of the polls, and that such election shall be conducted by the duly qualified election proposition to be voted upon substantially as set forth in Section 1 hereof, and the returns of said election shall be made to and canvassed by the Noble County Election Board.

Section 3. Said election proclamation shall be published in one issue of a newspaper of general circulation in Noble County, Oklahoma, at least ten (10) days prior to the election.

WITNESS our hands as the Board of County Commissioners of Noble County, State of Oklahoma, and the seal of said County this 25th day of October 2010.


BOARD OF COUNTY COMMISSIONERS
NOBLE COUNTY, OKLAHOMA


By: Larry Montgomery, Chairman


By: Mark Sanders, Commissioner


By: James Gregg, Commissioner




Angela Shaw, Noble County Clerk

911 Map Provided by the NOBLE COUNTY ASSESSOR'S OFFICE

75 sq. miles

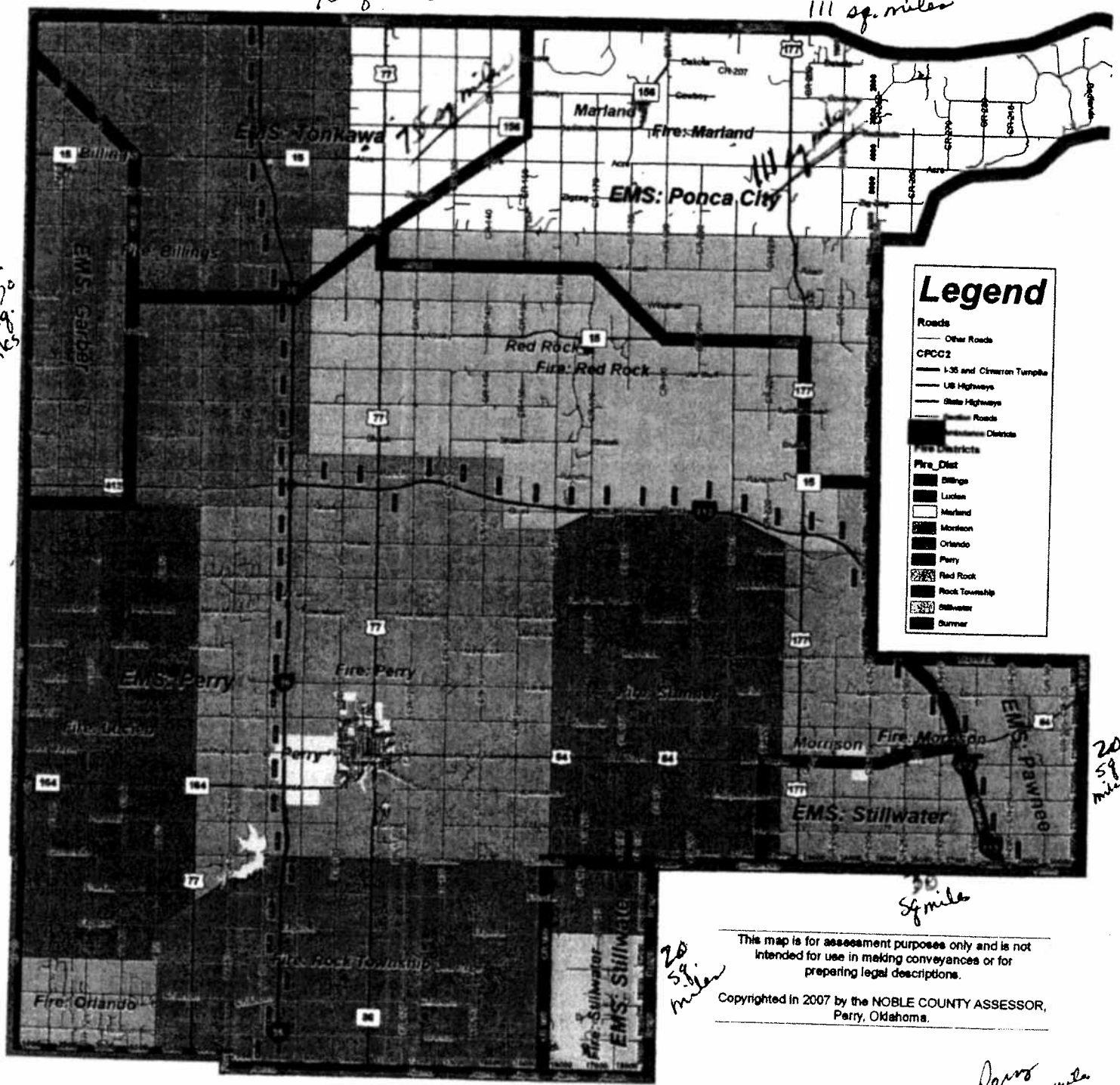
111 sq. miles

70 sq. miles

20 sq. miles

Legend

- Roads**
 - Other Roads
 - CPC2
 - I-35 and Clewton Turnpike
 - US Highways
 - State Highways
 - County Roads
 - Intersecting Districts
- Fire Districts**
 - Fire_Dist
 - Billings
 - Lucien
 - Marland
 - Morison
 - Orlando
 - Perry
 - Red Rock
 - Rock Township
 - Stillwater
 - Sumner



This map is for assessment purposes only and is not intended for use in making conveyances or for preparing legal descriptions.
 Copyrighted in 2007 by the NOBLE COUNTY ASSESSOR, Perry, Oklahoma.

largest area - 405.5 sq miles including City of Perry

Perry 405.5 sq miles

PROJECT MANAGEMENT REPORT

Client: Noble County, OK Charlie Hanger Noble County Sheriff 721 Cedar Street Perry, OK 73077	T E A M	Chad Brymer Darren Hibbard Mike French Brad French Casey Vannoy Jeremy McDougal Stephen Plafcan cc: file
Date: March 1, 2011 Report Number: 14	Pg 1 of 3 Project Manager: Darren Hibbard	

OVERALL PROJECT

% Comp	10	20	30	40	50	60	70	80	90	100
--------	----	----	----	----	----	----	----	----	----	-----

Time	1	2	3	4	5	6	7	8	9	10	11	12	13	14	15	16	17	18	19	20	21	22	23	24
------	---	---	---	---	---	---	---	---	---	----	----	----	----	----	----	----	----	----	----	----	----	----	----	----

PROJECT MANAGEMENT
Percent Complete [80%] ✓
InterAct is working closely with Noble County officials and is managing all aspects of the project.
4/21/10 InterAct conducted onsite project status meeting and collected structure photos for the County Tax Assessor office.
7/30/10 Project is 2 weeks behind schedule as of this date due to delay in receiving road name corrections/approval.
8/31/10 Project is approximately 5 weeks behind schedule as of this date due to delay in receiving road name corrections/approval.
AGENCY COORDINATION
Percent Complete [80%]
1/5/10 Project kickoff meeting held in Perry, OK.
Many County and City officials attended the kickoff meeting as well as Ronnie Freeman w/AT&T.
InterAct has been working closely with County Tax Assessor office to obtain aerial photography and other map layers.
InterAct Field Supervisor worked closely with Charlie Hanger, keeping him informed of field work status during field verification.

SOURCE DOCUMENTS

Percent Complete [80%]

InterAct has received the following source documents: 1. 13 Excel Files containing address information 2. Oklahoma Election Board Street Guide Printout 3. City of Perry Fire Hydrant Location Excel File 4. Tax Assessor shape files for Highways, Community and City Boundaries, Roads, Railroads, Water, 911 Districts, Blocks, Fire Districts, EMS Districts, Subdivisions, Lots, Perry Maps, Township Lines, County Boundary and Parcels 5. 2008 Aerial Photo 6. Tax Assessor Parcel Shape File 7. Tax Assessor Structure Photos 8. USPS Edit Sheets 8. Wireless Carrier Contact Information

ADDRESSING AND ROUTING SCHEME

Percent Complete [100%] ✓

Noble County is 911 addressed and already has an addressing scheme in place.

BASE (PLANIMETRIC) MAPPING

Percent Complete [100%] ✓

4/6/10 InterAct completed moving road centerlines to match aerial photo.

4/27/10 InterAct is currently moving structure points to match aerial photo along with adding address information where available.

5/28/10 InterAct is ready to provide road name and address range information to the County for approval. Waiting on County to determine format needed.

6/16/10 InterAct mailed road name and address range information to the County for approval.

7/30/10 InterAct waiting on road name and address range approval from County.

8/19/10 InterAct received road name corrections and address range approval from County.

8/31/10 All corrections have been made. Remaining base mapping will be completed during field verification.

12/16/10 Field verification completed.

12/27/10 InterAct begun map data cleanup.

1/28/11 All map data cleanup is completed.

FIELD SURVEY AND DATA COLLECTION

Percent Complete [100%] ✓

2/23/10 InterAct completed GPS collection of Fire Hydrants in the City of Perry.

8/30/10 Verification packet was provided to County and approved. InterAct is preparing to print all verification cards and assemble packets in order to begin field verification.

10/8/10 Verifications sent to be printed in order to begin verification packet assembly.

10/28/10 Verification begun in Noble County.

11/29/10 InterAct continues field work in Noble County and estimates to be completed within the next two to three weeks.

12/16/10 Field work completed in Noble County.

MASTER STREET ADDRESS GUIDE (MSAG)

Percent Complete [75%] ✓

Preliminary MSAG will be created and sent to County for approval once field verification is completed.

Final MSAG will be created toward the end of this project to allow time for any requested or needed changes to be implemented.

WALL MAP

Percent Complete [50%] ✓

Preliminary Wall Map will be created and sent to County for approval once field verification and cleanup is completed. This will correspond with creating zero address maps once resident information deadline is past.

DATABASE DEVELOPMENT

Percent Complete [50%] ✓

The database will be created from utilizing County provided parcel information and returned verification cards delivered during field verification.

10/28/10 InterAct requested and has received all USPS Edit Sheets for Noble County and will utilize these to create the Customer Database.

11/29/10 InterAct continues to receive resident returned verification cards.

1/28/11 Customer database has been created and InterAct continues to enter resident information into this database. The last day for InterAct to receive customer returned verification cards will be March 18th, 2011.

2/28/11 InterAct has received resident information for approximately 2600 of 5838 residents. This equates to 45% of residents. Note that a small percentage of information InterAct has received and entered into the customer database may be incomplete (i.e. resident name only, structure current address only, etc...) due to sources.

ESN MAP

Percent Complete [10%] ✓

ESN boundaries will be created after field verification has taken place.

12/28/10 Request sent to Noble County to begin gathering emergency responder information for ESN creation.

MAP BOOKS

Percent Complete [10%] ✓

Map Book creation will take place once all field verification and base mapping is complete and will correspond with zero address map creation.

FALLOUT ERROR REPORTING

Percent Complete [10%] ✓

InterAct will provide zero address information and fallout error reporting once the allowed verification response time has elapsed.

BASIC SYSTEM TRAINING

Percent Complete [0%] ✓

Training will take place at the end of the project; however, a Noble County official may ride with an InterAct field technician in order to gain exposure to the GPS and verification process.

Project Status

✓ InterAct is currently entering resident information into the customer database from returned verification cards and waiting on March 18th deadline for receiving resident cards.